

ENVIRONMENTAL & SOCIAL SCREENING REPORT
MULTIPURPOSE CYCLONE SHELTER
UNDER NATANAL CYCLONE RISK MITIGATION PROJECT-II,
PURBA MEDINIPUR, WEST BENGAL



State Project Implementation Unit
National Cyclone Risk Mitigation Project –II
Department of Disaster Management and Civil Defence
Government of West Bengal

CONTENTS		
SEGMENTS		PAGE
General Descriptions (2-4)	Introduction	2
	Objectives of Construction of MPCS	2
	MPCS in Purba Medinipur	3
	Environmental & Social Screening Outcome	3
Deshapran Block (5-66)	Jhawa Panchanan Primary School Ground	6
	Bankiput High School Ground	15
	Dariapur Primary School Ground	26
	Shyamchak Primary School	38
	Uttar Haraschak Sorojani Sikshya Niketan Ground	52
Ramnagar-I Block (67-120)	Chandpur Kamdeb Upper Primary School Ground	68
	Jaldha Harijan Primary school Ground	78
	Mandala Harijan Primary School	88
	Padima Ramprasad Primary School Ground	99
	Digha D.J. Sikshasadan Ground	110
Contai-I Block (121-218)	Birampur Primary School Ground	122
	Badalpur Primary School Ground	131
	Baguran Jalpai	141
	Cenchurapur Primary School Ground	152
	Sabajput Gram Panchayat Ground	165
	Samudrapur Primary School Ground	176
	Daudpur Primary School	185
	Mahishagote S.S. Vidyamandir Ground	195
	Pichhaboni High School Ground	207
Khejuri-II Block (219-288)	Hijli Gopichak High School	220
	Battallya Primary School	230
	Vested land in Kayalchak	239
	Shillyaberia R.H.C.	248
	Sathkhanda Saheb Nagar Basic Primary School.	258
	Khejuri Irrigation Bunglow	268
	Ram Krishna Saraswati Jr. Basic Pry School	278
Ramnagar-II Block (289-308)	Dakshin Purusottampur Bholanath SSK	290
	Mandarmoni	299

Introduction:

Purba Medinipur District or East Midnapore District is an administrative unit of West Bengal. The headquarters is situated in the township of Tamluk. It was formed on 1 January 2002 after the partition of District Midnapore / Medinipur into Purba Medinipur and Paschim Medinipur. The boundary of the Purba Medinipur District is well defined - The District Paschim Medinipur lies at the Northern and Western border, the state of Odisha is at the South-western border, the Bay of Bengal lies in the Southern border, the Hooghly River and South 24 Parganas District to the Eastern border, and Howrah District to the North-eastern border. The total area of Purba Medinipur is 4295 km². The geographical location of Purba Medinipur is 22°57'10'' N - 21°36'35'' and 88°12'40''E - 86°33'50''E. The District comprises four subdivisions: Tamluk, Haldia, Egra and Contai. There are 21 police stations, 25 development blocks, 5 municipalities and 223 gram panchayats in this district.

According to the 2011 census, Purba Medinipur District has a population of 5,094,238. The district has a population density of 1,076 inhabitants per square kilometre. Purba Medinipur has a sex ratio of 936 females for every 1000 males. According to the 2011 census, the district has a literacy rate of 87.66, and it is ranked first in literacy in comparison to other districts of West Bengal.

The major rivers flowing through the Purba Medinipur district are Rupnarayan, Haldi, Kangsabati and Chandia. The mean maximum & minimum temperature varies from 32.05°C – 20.83°C and the average rainfall is about 1703 mm.

Purba Medinipur has been susceptible to natural calamity due to occurrences of cyclonic depressions arising from the coastal belt of the district. The district is frequently invaded by cyclones and storms with high magnitude power content associated with large scale disaster spread over vast area which is inevitable and unavoidable.

Objectives of Construction of MPCs:

The main objectives are:

1. To provide minimum 2 sq. ft of usable space for safe shelter to the vulnerable people at the time of disaster through disaster resistant concrete structures within 2.25 Km from their locations.
2. To save human lives and livestock and to ensure their sustenance by providing basic needs such as electricity, drinking water and sanitation during cyclones and storm surge.
3. To safeguard basic assets needed by the people to survive after cyclone.

4. To use as integrated service delivery centres such as immunization programmes, feeding, social, cultural and educational programmes and to develop these MPCs as a centre of community preparedness through active participation of vulnerable communities.

5. To link these MPCs with Disaster Management Plans being prepared at village, Gram Panchayat and Block level with involvement of PRI members and other stakeholders.

MPCS in Purba Medinipur:

A total of 30 MPCs are being proposed in to be constructed in the 5 coastal Blocks of Purba Medinipur District. Presently as of March 2017, Work in Progress in 28 Sites where as in 2 Sites, work could not be initiated due to some unforeseen circumstances. The MPCs will be constructed with stilt floor. The plinth level of the shelters will be above normal High Flood Level (HFL) and should be minimum

BLOCK NAME	No. OF MPCs
RAMNAGAR-I	5
RAMNAGAR-II	2
KHEJURI-II	7
DESHAPRAN	7
CONTAI-I	9
TOTAL	30

1.5 m above existing ground level thus people who occupy the MPCs will be fully safe. In addition to staircase, ramp will be provided so that differently abled and aged people also can access the MPCs without much difficulty. Separate toilet for ladies and gents with septic tank and water supply with submersible pump and overhead storage facility will be provided. Alternative arrangement for power supply during emergency will be provided by installation of Green generator in each MPCs. The MPCs will help community in general and vulnerable sections of the community in particular, in accessing to safe shelters in the time of natural disasters. Majority of the MPCs have been proposed in existing school campus for better accessibility. The MPCs will cater to community during natural disaster and otherwise it will be used as school or for community purpose.

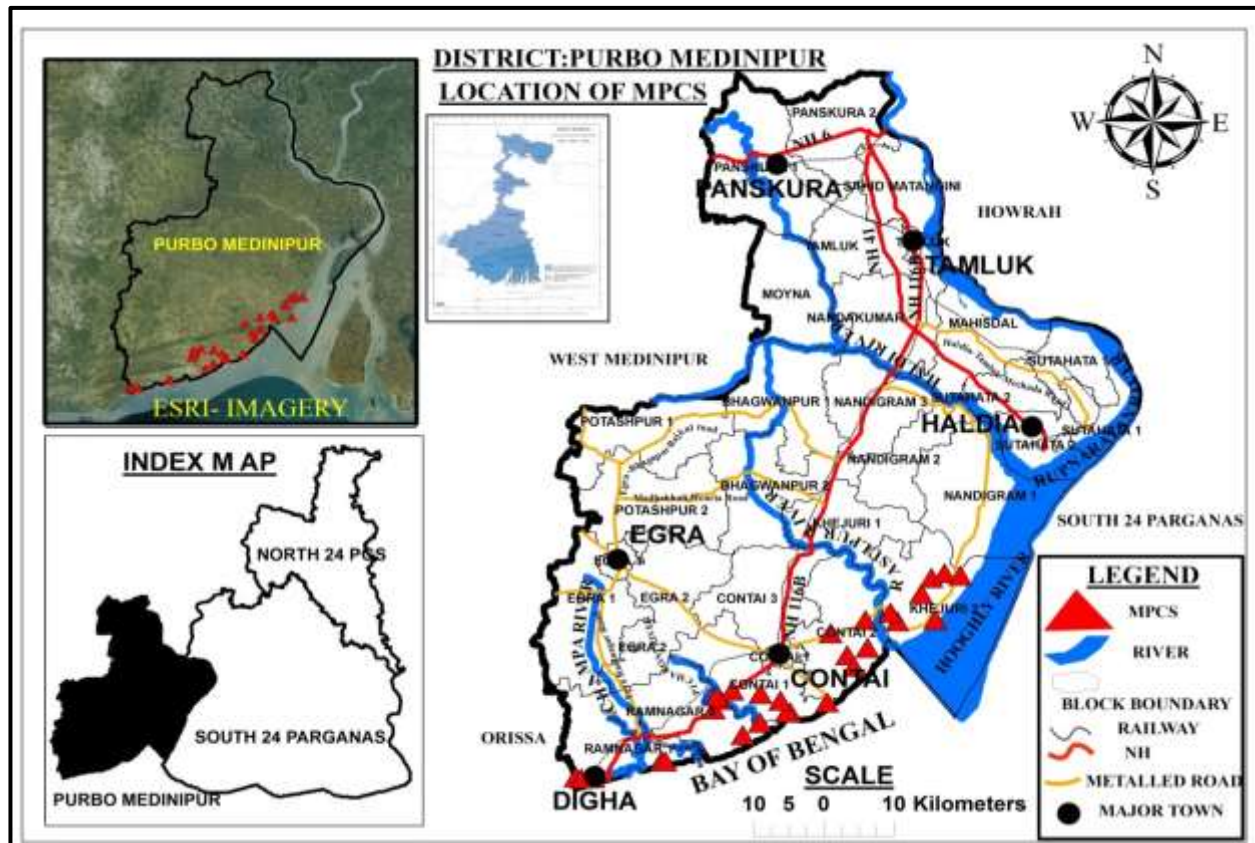
ENVIRONMENTAL & SOCIAL SCREENING OUTCOME

Environmental & Social screening as per World Bank format has been done for 30 proposed multipurpose cyclone shelter sites.

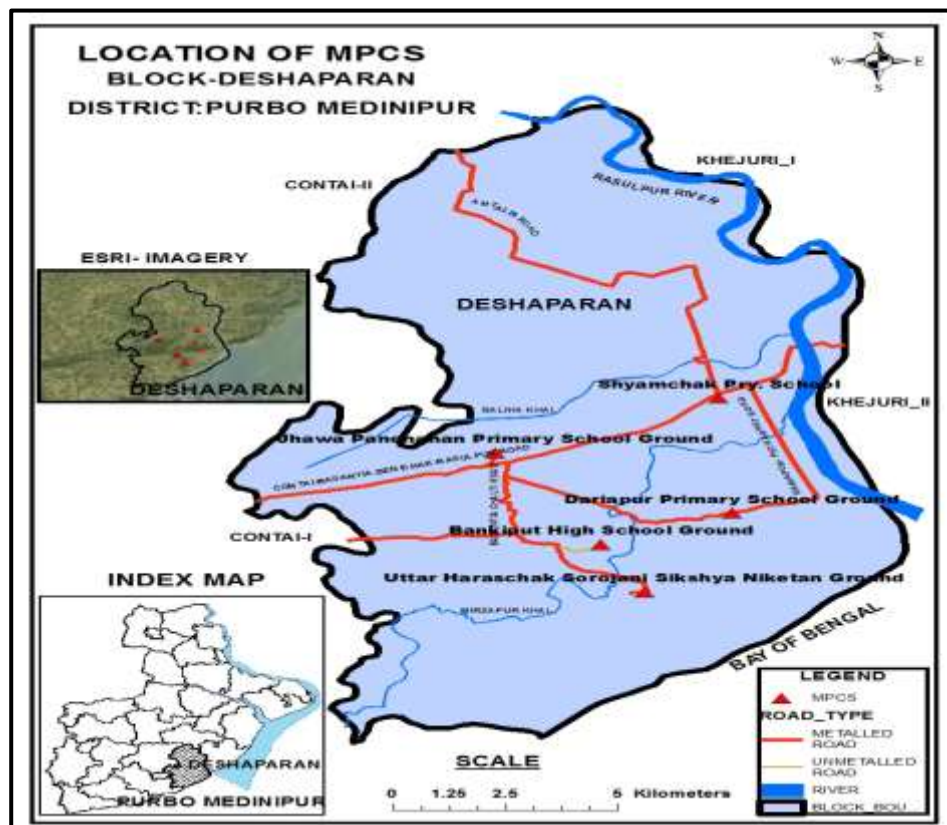
- ***Environmental Clearance:*** Environmental Clearance is not required for any MPCs Site in Purba Medinipur as the maximum standard built up area is only 1248.336 Sq. m which is less than 20,000 sq. m.
- ***Forest Clearance:*** For Construction of 30 MPCs in Purba Medinipur District does not involve any diversion of forest land. Therefore, Forest Clearance is not required.
- ***Impact on Ecological Resources:*** The proposed development does not involve destruction of ecological resources such as filling up of Ponds, Cutting of Trees or destruction of Mangroves etc.

- **CRZ Clearance:** Already CRZ clearance for the Sites was obtained from West Bengal State Coastal Zone Management Authority (WBSCZMA) vide letter No. 267/T-II-4/001/2011 dated 31-01-2011 & 2523/EN/T-II-4/ 001/ 2011 dated 29 -09-2014.
- **Social Impact Assessment (SIA) and Resettlement Assessment Plan (RAP):** Construction of none of the MPCs involves any displacement of local inhabitants of any Schedule Cast / Schedule Tribe Community. Construction of none of the MPCs also involves any loss to traditional grazing land or social forestry or involves any tree cutting. Thus there is no need of any SIA or RAP for any of the sites in Purba Medinipur.
- **Impact on National Park/ Wildlife Sanctuary /Biosphere Reserve:** There will be no impact on National Park, Wild Life Sanctuary and Biosphere Reserve forest due to construction of MPCs as there is no National Park/Wildlife Sanctuary /Biosphere Reserve situated in Purba Medinipur district.
- **Impact on Archaeological Site/ Cultural Property:** The only Archaeological Survey of India recognised Archaeological site in Purba Medinipur is situated in Tamluk Town ship and hence the construction of MPCs has no impact on archaeological monument.
- **Public Consultation Meeting (PCM):** Public consultation meetings were conducted for each cyclone shelter for gathering consent from villagers about construction of MPCs in the concerned villages and the copy of the resolution has been incorporated in the Screening Document.

Location Map of MPCS in Purba Medinipur



Location Map of MPCS at Deshaparan (Contai II) Block



JHAWA PANCHANAN PRIMARY SCHOOL GROUND

The Department of Disaster Management, Govt. of West Bengal has proposed construction of a Multipurpose Cyclone Shelter (MPCS) at the Jhawa Panchanan Primary School Ground under NCRMP-II project. The details of the MPCS site are given below:

ADMINISTRATIVE AND GENERAL DETAILS:

District	Purba Medinipur
Block	Deshpran (Contai –II)
Gram Panchayat	Bamunia
Mouza	Jhawa
Plot No.	242
JL No.	614
Police Station	Contai Police Station
Name of MPCS Site	Jhawa Panchanan Primary School Ground
Land Ownership	The ownership of land belongs to School Authority. The Assistant Teacher, Jhawa Panchanan Primary School on 8-12-2014 has given No objection Certificate (NOC) to The Dept. of Disaster Management, Govt. of West Bengal for construction of MPCS in their land.
Latitude and Longitude	21.807455(N) 87.810819(E)
Building Type	Pile+ RCC
Floor Area	1248.336 sq. m (G+2, Roof Level)
Height	14.150 m
Type of Foundation	PILE
Communication	The MPCS site is situated at a distance of 609.75m from Contai-Basantia-Benichak-rasulpur Road.
Use of MPCS	<ul style="list-style-type: none"> During natural hazards, the building will be used for resettlement of affected inhabitants of the area for housing, fooding and medication. Household cattle will be shifted at the same MPCS building for resting during natural hazards.
Demography	No. of House Hold: 396 Total Population: 1813 Total Male: 951 Total Female: 862 (Source: www.censusindia.gov.in)
Major Profession	Agriculture and agriculture based occupation is the major source of occupation.
Ground Water Quality	Saline (Chloride > 250 mg/l or TDS > 500 mg/l)
Natural Hazards	<ul style="list-style-type: none"> Earth Quake Cyclone and Storm surge
Essential Statutory Clearance Requirement	CRZ (Coastal Regulation zone) Clearance was obtained from WBSCZMA vide permission letter No. 2523/EN/T-II-4/001/2011 dated 29 -09-2014.

ENVIRONMENT AND SOCIAL SCREENING FORM**Part A: General Information**

1. Name of the State	West Bengal
2. Type of proposed sub-project activity (tick the applicable option)	
<input checked="" type="checkbox"/> Cyclone Shelter ✓	<input type="checkbox"/> Name of MPCs: JHAWA PANCHANAN PRIMARY SCHOOL GROUND
3. Location of the sub-project	
<input type="checkbox"/> District	Purba Medinipur
<input type="checkbox"/> Block	Deshpran (Contai –II)
<input type="checkbox"/> Gram Panchayat	Bamunia
<input type="checkbox"/> Mouza	Jhawa
<input type="checkbox"/> Village	Champainagar
<input type="checkbox"/> Police Station	Contai Police Station
<input type="checkbox"/> Latitude & Longitude	21.807455(N) 87.810819(E)
<input type="checkbox"/> Plot No.	242
<input type="checkbox"/> JL No.	614
4. Size of the sub-project (approx. area in sq. mt/hac or length in mt/km, as relevant)	1248.336 sq. m (G+2, Roof Level) Dimension of Plot: 25m X 45m
5. Land Requirement (in hac./sq. mt.)	
<input type="checkbox"/> Total Requirement	
<input type="checkbox"/> Private Land	✓ (The ownership of land belongs to School Authority.)
<input type="checkbox"/> Govt. Land	
<input type="checkbox"/> Forest Land	
<input type="checkbox"/> Present Land Status	
6. Implementing Agency Details (sub-project level)	
<input type="checkbox"/> Name of the Department/Agency	Public Works Department, Govt. of West Bengal
<input type="checkbox"/> Name of the designated contact person	Tamluk Division Social Sector, PWD
<input type="checkbox"/> Designation	Executive Engineer
<input type="checkbox"/> E-mail Id & Phone No.	tmlkdnsspwd@gmail.com 03228-266588
7. Details about the Screening Exercise	
<input type="checkbox"/> Agency	Institute of Environmental Studies and Wetland Management. Dept. Environment. Govt. of West Bengal. DD-24, Sector-I, Saltlake. Kolkata-700064. Phone- 033-23340531/0231. FAX- 91-33-23580967

Part B (1): Environment Screening

Question	Yes	No	Details
1. Is the sub-project located in whole or part within the Coastal Regulation Zone?	✓		CRZ (Coastal Regulation zone) Clearance was obtained from WBSCZMA vide permission letter No. 2523/EN/T-II-4/001/2011 dated 29 -09-2014.
2. Is the sub-project located in whole or part in/near any of the following environmentally sensitive areas? (1 Km radius)			
a. Biosphere Reserve		✓	
b. National Park		✓	
c. Wildlife/ Bird Sanctuary		✓	
d. Tiger or Elephant Reserve		✓	
e. Wetland	✓		Here stereo cultivation on brackish water is being practiced. Wet lands put to regular agriculture activities are normally not considered as “Wet Land” as per official definition in India.
f. Important Bird Areas		✓	
g. Coastal Area with Coral		✓	
h. Mangroves Areas	✓		
i. Estuary with Mangroves		✓	
j. Natural Lakes		✓	
k. Swamps /Mudflats	✓		
l. Habitat of migratory birds (outside protected areas)		✓	
m. Migratory Route of Wild Animals /Birds		✓	
n. Area with threatened are/endangered fauna (outside protected areas)		✓	
o. Area with threatened /rare /endangered flora (outside protected areas)		✓	
p. Reserved/Protected Forest		✓	
q. Zoological Park / Botanical Garden		✓	
3. Is the sub-project located within 500 meters from rivers, streams, estuaries or deltaic mouths?		✓	
4. Is the sub-project located in whole or part near any of the following sensitive features? (1 Km radius and 100m in case of Archaeological Sites)			
a. World Heritage Sites		✓	
b. Archaeological monuments /sites (under ASI's Central / State list)		✓	
c. Historic Places (not listed under ASI- Central or State List but regionally / locally important)		✓	
d. Reservoirs/ Dams		✓	
e. Religious Places (Regionally or Locally important)		✓	
f. Public Water Supply areas from Rivers/ Surface Water		✓	

Bodies/Ground Water Sources)			
------------------------------	--	--	--

Part B (2): Result/Outcome of Environmental Screening Exercise

1	No Environment Impact Assessment Required	Not Required
2	Environment Impact Assessment Required	Not Required
3	CRZ clearance required	Required
4	Environmental Clearance Required	Not Required
5	Forest Clearance Required	Not Required

Part C (1): Social Screening

1. Does the sub-project activity require acquisition of private land?		
Yes✓ The Assistant Teacher, Jhawa Panchanan Primary School on 8-12-2014 has given No objection Certificate (NOC) to The Dept. of Disaster Management, Govt. of West Bengal for construction of MPCs in their land.		No
Give the following details:	Private Land (sq mts/hac.)	✓
	Govt. Land (sq mts/hac.)	
	Forest Land (sq mts/hac.)	
2. Does the proposed sub-project activity result in demolition/removal of existing structures?		
Yes		No ✓
If so, give the following details:		
Number of public structures/buildings		
Number of common property resources (such as religious/cultural/ drinking water/wells/etc)		
Number of private structures (located on private or public land)		
3. Does the proposed Project activity result in loss of crops/trees?		
Yes		No ✓
4. Does the proposed Project activity result in loss of direct livelihood/ employment?		
Yes		No ✓
5. Does the proposed activity result in loss of mangrove ecosystem/ community forest on which nearby residents/local population are dependent for fuel wood/grazing etc.?		
Yes		No ✓
6. Does the proposed Project activity affect schedule tribe/caste communities?		
Yes		No ✓

Part C (2): Result/Outcome of Social Screening Exercise

1	Social Impact Assessment is Required	Not Required
2	Abbreviated RAP is required	Not Required
3	Full RAP is required	Not Required

PUBLIC CONSULTANCY MEETING

The Public Consultancy meeting was held on 26.06.2014 at Champainagar Village, Bamunia Gram Panchayat, Deshapran Block, Purba Medinipur at 3:00PM in presence of President of meeting Smt. Rita Maity, Member, Bamunia GP. Total number of community members present during the meeting was 30. Initially during the meeting the budget for 2014-15 was declared and last year's annual income was also mentioned. Activities done in last year and tentative plan of action for next year was also discussed. Lastly, Smt. Maity explained the proposal of construction for Multipurpose Cyclone Shelter at Jhawa Panchanan Primary School Ground under NCRMP II to be executed by Department of Disaster Management, Government of west Bengal. It was then approved in presence of all the members for immediate transformation of proposed plan. The copy of Meeting Resolution is given below,

Deshpran
807-
26/6/14

76
P-7

বামুনিয়া গ্রামপঞ্চায়েত
চম্পাইনগর গ্রামপঞ্চায়েত - বামুনিয়া ব্লক, পূর্ব মেদিনীপুর (মুন্সিবুজি)
সভার কার্য বিবরণী

মিটিং নং - ৬
মিটিং এর তারিখ - 26/06/2014
সামান্য / বিশেষ অধিবেশন
মিটিং এর স্থান - চম্পাইনগর গ্রাম

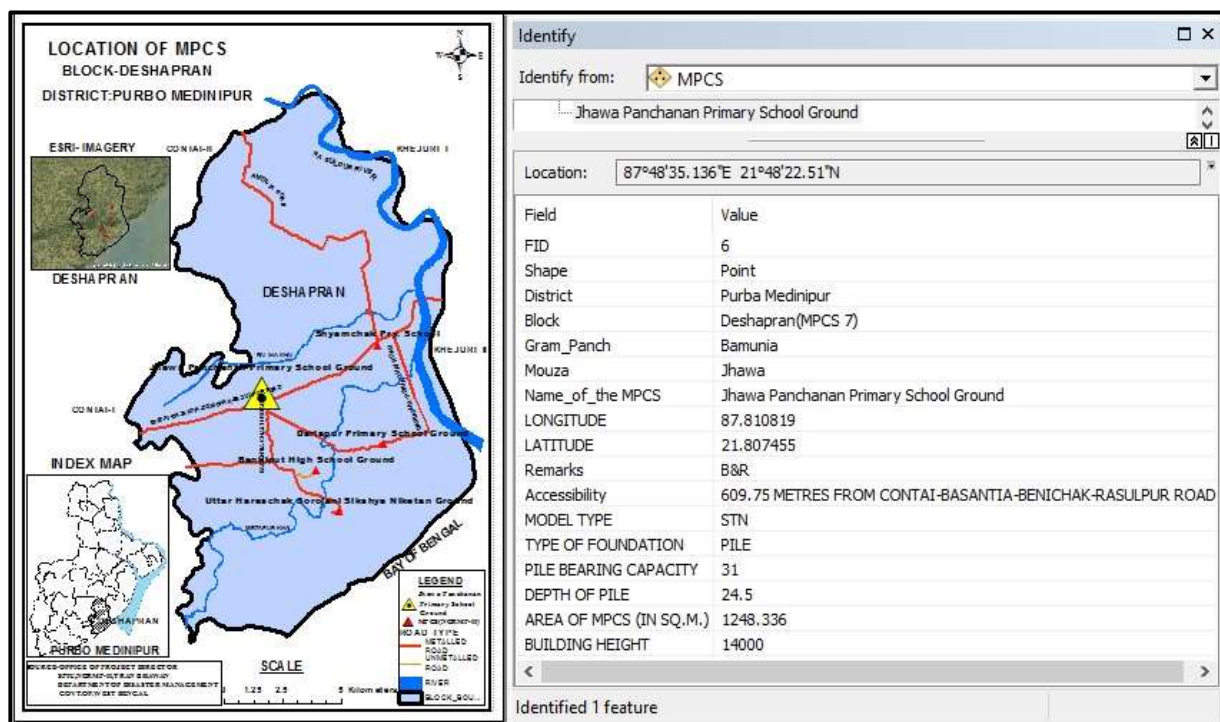
উপস্থিত সদস্যদের নাম ও বিবরণ

১। বিমল নাথ	
২। প্রদীপ দাস	
৩। প্রদীপ দাস	
৪। প্রদীপ দাস	
৫। প্রদীপ দাস	
৬। প্রদীপ দাস	
৭। প্রদীপ দাস	
৮। প্রদীপ দাস	
৯। প্রদীপ দাস	
১০। প্রদীপ দাস	
১১। প্রদীপ দাস	
১২। প্রদীপ দাস	
১৩। প্রদীপ দাস	
১৪। প্রদীপ দাস	
১৫। প্রদীপ দাস	
১৬। প্রদীপ দাস	
১৭। প্রদীপ দাস	
১৮। প্রদীপ দাস	
১৯। প্রদীপ দাস	
২০। প্রদীপ দাস	
২১। প্রদীপ দাস	
২২। প্রদীপ দাস	
২৩। প্রদীপ দাস	
২৪। প্রদীপ দাস	
২৫। প্রদীপ দাস	
২৬। প্রদীপ দাস	
২৭। প্রদীপ দাস	
২৮। প্রদীপ দাস	
২৯। প্রদীপ দাস	
৩০। প্রদীপ দাস	

Certified to be a true copy
✓
Pradip Das
Bamunia Gram Panchayat
Deshpran Block
Purba Medinipur

সভার কার্য বিবরণী

MAP OF THE MPCs



PHOTOGRAPH OF SITE BEFORE CONSTRUCTION





During March 2017



During June 2017



During September 2017



During December 2017

BANKIPUT HIGH SCHOOL GROUND

The Department of Disaster Management, Govt. of West Bengal has proposed construction of a Multipurpose Cyclone Shelter (MPCS) at the Bankiput High School Ground under NCRMP-II project. The details of the MPCS site are given below:

ADMINISTRATIVE AND GENERAL DETAILS:

District	Purba Medinipur
Block	Deshpran (Contai –II)
Gram Panchayat	Dariapur
Mouza	Bankiput
Plot No.	10, 11, 12, 13, 36, 37
JL No.	629
Police Station	Contai Police Station
Name of MPCS Site	Bankiput High School Ground
Land Ownership	The ownership of land belongs to School Authority. The Head Master, Bankiput High School has given No objection Certificate (NOC) to The Dept. of Disaster Management, Govt. of West Bengal for construction of MPCS in their land.
Latitude and Longitude	21.779863(N) 87.831916(E)
Building Type	Pile+ RCC
Floor Area	1248.336sq. m(G+2, Roof Level)
Height	14.150 m
Type of Foundation	PILE
Communication	The MPCS site is situated at a distance of 1226.16m from the Basantia- Chalti Road.
Use of MPCS	<ul style="list-style-type: none"> During natural hazards, the building will be used for resettlement of affected inhabitants of the area for housing, fooding and medication. Household cattle will be shifted at the same MPCS building for resting during natural hazards.
Demography	No. of House Hold: 172 Total Population: 841 Total Male: 434 Total Female: 407 <i>(Source: www.censusindia.gov.in)</i>
Major Profession	Agriculture and agriculture based occupation is the major source of occupation.
Ground Water Quality	Saline (Chloride > 250 mg/l or TDS > 500 mg/l)
Natural Hazards	<ul style="list-style-type: none"> Earth Quake Cyclone and Storm surge
Essential Statutory Clearance Requirement	CRZ (Coastal Regulation zone) Clearance was obtained from WBSCZMA vide permission letter No. 2523/EN/T-II-4/001/2011 dated 29 -09-2014.

ENVIRONMENT AND SOCIAL SCREENING FORM**Part A: General Information**

1. Name of the State	West Bengal
2. Type of proposed sub-project activity (tick the applicable option)	
<input checked="" type="checkbox"/> Cyclone Shelter ✓	<input type="checkbox"/> Name of MPCs: BANKIPUT HIGH SCHOOL GROUND
3. Location of the sub-project	
<input checked="" type="checkbox"/> District	Purba Medinipur
<input checked="" type="checkbox"/> Block	Deshpran (Contai –II)
<input checked="" type="checkbox"/> Gram Panchayat	Dariapur
<input checked="" type="checkbox"/> Mouza	Bankiput
<input checked="" type="checkbox"/> Village	Bankiput
<input checked="" type="checkbox"/> Police Station	Contai Police Station
<input checked="" type="checkbox"/> Latitude & Longitude	21.779863(N) 87.831916(E)
<input checked="" type="checkbox"/> Plot No.	10, 11, 12, 13, 36, 37
<input checked="" type="checkbox"/> JL No.	629
4. Size of the sub-project (approx. area in sq. mt/hac or length in mt/km, as relevant)	1248.336 sq. m (G+2, Roof Level) Dimension of Plot: 25m X 45m
5. Land Requirement (in hac./sq. mt.)	
<input checked="" type="checkbox"/> Total Requirement	
<input checked="" type="checkbox"/> Private Land	✓ (The ownership of land belongs to School Authority.)
<input type="checkbox"/> Govt. Land	
<input type="checkbox"/> Forest Land	
<input type="checkbox"/> Present Land Status	
6. Implementing Agency Details (sub-project level)	
<input checked="" type="checkbox"/> Name of the Department/Agency	Public Works Department, Govt. of West Bengal
<input checked="" type="checkbox"/> Name of the designated contact person	Tamluk Division Social Sector, PWD
<input checked="" type="checkbox"/> Designation	Executive Engineer
<input checked="" type="checkbox"/> E-mail Id & Phone No.	tmlkdnsspwd@gmail.com 03228-266588
7. Details about the Screening Exercise	
<input checked="" type="checkbox"/> Agency	Institute of Environmental Studies and Wetland Management. Dept. Environment. Govt. of West Bengal. DD-24, Sector-I, Saltlake. Kolkata-700064. Phone- 033-23340531/0231. FAX- 91-33-23580967

Part B (1): Environment Screening

Question	Yes	No	Details
1. Is the sub-project located in whole or part within the Coastal Regulation Zone?	✓		CRZ (Coastal Regulation zone) Clearance was obtained from WBSCZMA vide permission letter No. 2523/EN/T-II-4/001/2011 dated 29 -09-2014.
2. Is the sub-project located in whole or part in/near any of the following environmentally sensitive areas? (1 Km radius)			
a. Biosphere Reserve		✓	
b. National Park		✓	
c. Wildlife/ Bird Sanctuary		✓	
d. Tiger or Elephant Reserve		✓	
e. Wetland	✓		Here stereo cultivation on brackish water is being practiced. Wet lands put to regular agriculture activities are normally not considered as “Wet Land” as per official definition in India.
f. Important Bird Areas		✓	
g. Coastal Area with Coral		✓	
h. Mangroves Areas	✓		
i. Estuary with Mangroves		✓	
j. Natural Lakes		✓	
k. Swamps /Mudflats	✓		
l. Habitat of migratory birds (outside protected areas)		✓	
m. Migratory Route of Wild Animals /Birds		✓	
n. Area with threatened are/endangered fauna (outside protected areas)		✓	
o. Area with threatened /rare /endangered flora (outside protected areas)		✓	
p. Reserved/Protected Forest		✓	
q. Zoological Park / Botanical Garden		✓	
3. Is the sub-project located within 500 meters from rivers, streams, estuaries or deltaic mouths?		✓	
4. Is the sub-project located in whole or part near any of the following sensitive features? (1 Km radius and 100m in case of Archaeological Sites)			
a. World Heritage Sites		✓	
b. Archaeological monuments /sites (under ASI's Central / State list)		✓	
c. Historic Places (not listed under ASI- Central or State List but regionally / locally important)		✓	
d. Reservoirs/ Dams		✓	
e. Religious Places (Regionally or Locally important)		✓	
f. Public Water Supply areas from Rivers/ Surface Water		✓	

Bodies/Ground Water Sources)			
------------------------------	--	--	--

Part B (2): Result/Outcome of Environmental Screening Exercise

1	No Environment Impact Assessment Required	Not Required
2	Environment Impact Assessment Required	Not Required
3	CRZ clearance required	Required
4	Environmental Clearance Required	Not Required
5	Forest Clearance Required	Not Required

Part C (1): Social Screening

1. Does the sub-project activity require acquisition of private land?		
Yes✓ The Head Master, Bankiput High School has given No objection Certificate (NOC) to The Dept. of Disaster Management, Govt. of West Bengal for construction of MPCs in their land.		No
Give the following details:	Private Land (sq mts/hac.)	✓
	Govt. Land (sq mts/hac.)	
	Forest Land (sq mts/hac.)	
2. Does the proposed sub-project activity result in demolition/removal of existing structures?		
Yes		No ✓
If so, give the following details:		
Number of public structures/buildings		
Number of common property resources (such as religious/cultural/ drinking water/wells/etc)		
Number of private structures (located on private or public land)		
3. Does the proposed Project activity result in loss of crops/trees?		
Yes		No ✓
4. Does the proposed Project activity result in loss of direct livelihood/ employment?		
Yes		No ✓
5. Does the proposed activity result in loss of mangrove ecosystem/ community forest on which nearby residents/local population are dependent for fuel wood/grazing etc.?		
Yes		No ✓
6. Does the proposed Project activity affect schedule tribe/caste communities?		
Yes		No ✓

Part C (2): Result/Outcome of Social Screening Exercise

1	Social Impact Assessment is Required	Not Required
2	Abbreviated RAP is required	Not Required
3	Full RAP is required	Not Required

PUBLIC CONSULTANCY MEETING

The Public Consultancy Meeting was held on 29.05.2014 at Bankiput Shibalay Mandir, Bankiput Village, Dariapur Gram Panchayat, Deshpran Block, Purba Medinipur at 3:00PM. Total number of members present during the meeting was 79. The meeting discussion was headed by Smt. Keka Pal, Panchayat Pradhan, Bankiput GP. During the meeting discussion on various problems regarding CC road construction, bundh construction, Indira Abas Yojna etc. were made. Smt. Keka Pal also mentioned that Mr. Asis Dey, B.D.O. has been proposed to construct Multi-Purpose Cyclone Shelter in the area. It was also mentioned that the project is under NCRMP II and will be executed from Department of Disaster Management, Government of West Bengal. She also mentioned that it requires land for construction and proposed if the Bankiput High School Ground could be provided after their consent. After repeated discussion, all the members agreed and finally gave their consent to construct MPCS at Bankiput High School Ground. The copy of meeting resolution is given below,

[illegible]

কেন্দ্র

क. वाचनिकान् वाङ्मयानि चित्वा ज्ञानं निष्कास्यते वाङ्मयं
 ज्ञानं वाचनं, कथं चित्वा ज्ञानं वाचनं वाचनं निष्कास्यते
 वाचनं वाचनं वाचनं वाचनं वाचनं वाचनं वाचनं वाचनं वाचनं वाचनं
 वाचनं वाचनं वाचनं वाचनं वाचनं वाचनं वाचनं वाचनं वाचनं वाचनं वाचनं

३। पुनरावि ६०० वर्ग मिटर मंडल वादी मिटर
मिटर मंडल वादी मिटर मंडल वादी मिटर
मिटर मंडल वादी मिटर मंडल वादी मिटर

২. 'বাঁকি নুট বঁচাব' শ্লোগান দিওনা, দেবকৃত্যোনা
বাড়ী/মাক্ নবন জন্মাও 'বাড়ী' সিন্দূৰ

৩। স্বাধীনতা যুদ্ধে অংশগ্রহণ করেছিলেন কিনা? (হ্যাঁ/না)

Removal

2. समय (Time) का अर्थ है वह जो किसी कार्य को करने में लगता है।

2) କାଳି ମନ୍ତ୍ର ପାଠ ପଢ଼ିବା ପରେ ବାମ ଧାତୁ (କାଳି) ଉପରେ ପ୍ରସାଦ ଦେବାକୁ କାଳି ମନ୍ତ୍ର ପାଠ କରାଯାଏ ।

ইন্দিয়া কোম্পানী —

— Prüfung 13.05.2016 (2)

2) उत्तरांचल-सुदूरपश्चिम-

৩) কোমল কল্যাণ গুরু -

81. ~~1837~~ COPY -

মুজাফ্ফর মুহাম্মদ মিসিমিনি বঙ্গাল বি.ডি.ও.
আমিহান দোহা বৈশ্বিক শুল্ক একটি বাণিজ্যিক মূল্য
করবে অন্য একটি প্রদত্ত আমদানি মিসিমিনি
বঙ্গাল মুজাফ্ফর আমদানি মূল্য ২০২২ সালে হবার
মুজাফ্ফর মুহাম্মদ আমদানি মূল্য ২০২২ সালে হবার
করবে, বৈশ্বিক শুল্ক ২০২২ সালে হবার

આપણે આજના સમયમાં જાણીએ આજના સમયમાં
જે આજના સમયમાં જોઈએ તે જોઈએ તે જોઈએ તે જોઈએ
જે આજના સમયમાં જોઈએ તે જોઈએ તે જોઈએ તે જોઈએ
જે આજના સમયમાં જોઈએ તે જોઈએ તે જોઈએ તે જોઈએ
જે આજના સમયમાં જોઈએ તે જોઈએ તે જોઈએ તે જોઈએ
જે આજના સમયમાં જોઈએ તે જોઈએ તે જોઈએ તે જોઈએ

10/10/2020

SAT®

Deshprey
Joydeep

(৬) মিটিং রেজল্যুশন বহি

মিটিং এর তারিখ : ২১/০৬/২৪

মিটিং এর স্থান : হাফিজপুর পৌরসভার মন্ডল মিটিং এর সভা : বিস্ময় ৬৮

উপস্থিত সভ্যদের নাম

১।	Belamati Mondal	১।	ক্যামেলিয়া বেরা
২।	নিরোজ মন্ডল	২।	মামুদা ২ন বান
৩।	সুন্দর মন্ডল	৩।	মুখায়াস মন্ডল
৪।	বিল্ববানন মন্ডল	৪।	সবন মুখায়াস
৫।	Chittaranjan Mondal	৫।	মামুদা ১ন বান
৬।	সুন্দর মন্ডল	৬।	মামুদা ২ন বান
৭।	সবন মন্ডল	৭।	মামুদা ৩ন বান

রেজল্যুশন

১৫	ক্যামেলিয়া মুখায়াস
১৬	সবন মুখায়াস
১৭	মামুদা ১ন বান
১৮	মামুদা ২ন বান
১৯	মামুদা ৩ন বান
২০	মামুদা ৪ন বান
২১	মামুদা ৫ন বান
২২	মামুদা ৬ন বান
২৩	মামুদা ৭ন বান
২৪	মামুদা ৮ন বান
২৫	মামুদা ৯ন বান
২৬	মামুদা ১০ন বান
২৭	মামুদা ১১ন বান
২৮	মামুদা ১২ন বান
২৯	মামুদা ১৩ন বান
৩০	মামুদা ১৪ন বান
৩১	মামুদা ১৫ন বান
৩২	মামুদা ১৬ন বান
৩৩	মামুদা ১৭ন বান
৩৪	মামুদা ১৮ন বান
৩৫	মামুদা ১৯ন বান
৩৬	মামুদা ২০ন বান
৩৭	মামুদা ২১ন বান
৩৮	মামুদা ২২ন বান
৩৯	মামুদা ২৩ন বান
৪০	মামুদা ২৪ন বান
৪১	মামুদা ২৫ন বান
৪২	মামুদা ২৬ন বান
৪৩	মামুদা ২৭ন বান
৪৪	মামুদা ২৮ন বান
৪৫	মামুদা ২৯ন বান
৪৬	মামুদা ৩০ন বান
৪৭	মামুদা ৩১ন বান
৪৮	মামুদা ৩২ন বান
৪৯	মামুদা ৩৩ন বান
৫০	মামুদা ৩৪ন বান
৫১	মামুদা ৩৫ন বান
৫২	মামুদা ৩৬ন বান
৫৩	মামুদা ৩৭ন বান
৫৪	মামুদা ৩৮ন বান
৫৫	মামুদা ৩৯ন বান
৫৬	মামুদা ৪০ন বান
৫৭	মামুদা ৪১ন বান
৫৮	মামুদা ৪২ন বান
৫৯	মামুদা ৪৩ন বান
৬০	মামুদা ৪৪ন বান
৬১	মামুদা ৪৫ন বান
৬২	মামুদা ৪৬ন বান
৬৩	মামুদা ৪৭ন বান
৬৪	মামুদা ৪৮ন বান
৬৫	মামুদা ৪৯ন বান
৬৬	মামুদা ৫০ন বান
৬৭	মামুদা ৫১ন বান
৬৮	মামুদা ৫২ন বান
৬৯	মামুদা ৫৩ন বান
৭০	মামুদা ৫৪ন বান
৭১	মামুদা ৫৫ন বান
৭২	মামুদা ৫৬ন বান
৭৩	মামুদা ৫৭ন বান
৭৪	মামুদা ৫৮ন বান
৭৫	মামুদা ৫৯ন বান
৭৬	মামুদা ৬০ন বান
৭৭	মামুদা ৬১ন বান
৭৮	মামুদা ৬২ন বান
৭৯	মামুদা ৬৩ন বান
৮০	মামুদা ৬৪ন বান
৮১	মামুদা ৬৫ন বান
৮২	মামুদা ৬৬ন বান
৮৩	মামুদা ৬৭ন বান
৮৪	মামুদা ৬৮ন বান
৮৫	মামুদা ৬৯ন বান
৮৬	মামুদা ৭০ন বান
৮৭	মামুদা ৭১ন বান
৮৮	মামুদা ৭২ন বান
৮৯	মামুদা ৭৩ন বান
৯০	মামুদা ৭৪ন বান
৯১	মামুদা ৭৫ন বান
৯২	মামুদা ৭৬ন বান
৯৩	মামুদা ৭৭ন বান
৯৪	মামুদা ৭৮ন বান
৯৫	মামুদা ৭৯ন বান
৯৬	মামুদা ৮০ন বান
৯৭	মামুদা ৮১ন বান
৯৮	মামুদা ৮২ন বান
৯৯	মামুদা ৮৩ন বান
১০০	মামুদা ৮৪ন বান

৪৪৭-৭
৩০/১১/১০
৭০
৮-৭

MAP OF THE MPCS

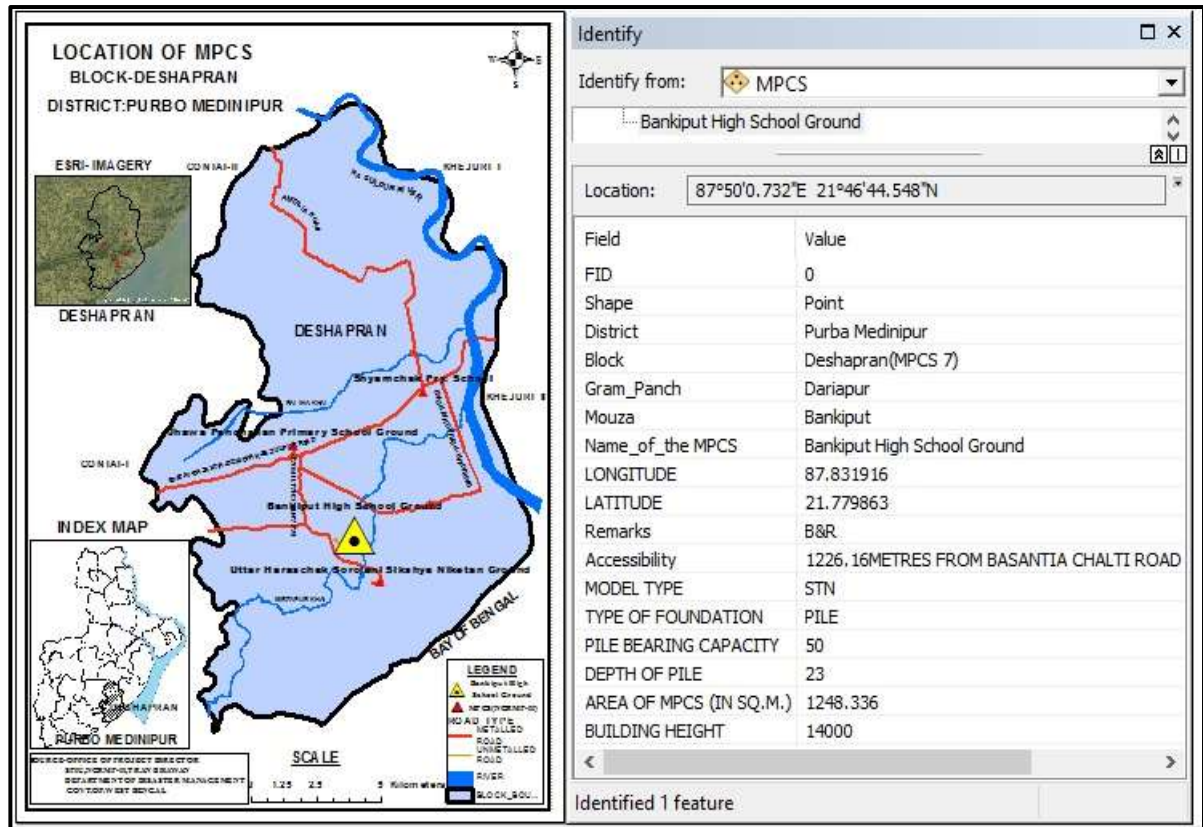


PHOTO GRAPH OF SITE BEFORE CONSTRUCTION





During November 2016



During February 2017



During May 2017



During August 2017



During November 2017

DARIAPUR PRIMARY SCHOOL GROUND

The Department of Disaster Management, Govt. of West Bengal has proposed construction of a Multipurpose Cyclone Shelter (MPCS) at the Dariapur Primary School Ground under NCRMP-II project. The details of the MPCS site are given below:

ADMINISTRATIVE AND GENERAL DETAILS:

District	Purba Medinipur
Block	Deshpran (Contai –II)
Gram Panchayat	Dariapur
Mouza	Dariapur
Plot No.	468
JL No.	512
Police Station	Contai Police Station
Name of MPCS Site	The ownership of land belongs to School Authority. The Teacher-in-Charge Dariapur Primary School has given No objection Certificate (NOC) to The Dept. of Disaster Management, Govt. of West Bengal for construction of MPCS in their land.
Land Ownership	The ownership of land belongs to School Authority
Latitude and Longitude	21.7897274(N) 87.857988(E)
Building Type	Pile+ RCC
Floor Area	1248.336 sq. m(G+2, Roof Level)
Height	15.150 m
Type of Foundation	PILE
Communication	The MPCS site is situated at a distance of 39.45m from Dariapur-Petuaghata Road.
Use of MPCS	<ul style="list-style-type: none"> During natural hazards, the building will be used for resettlement of affected inhabitants of the area for housing, fooding and medication. Household cattle will be shifted at the same MPCS building for resting during natural hazards.
Demography	No. of House Hold : 353 Total Population : 1375 Total Male : 719 Total Female : 656 <i>(Source: www.censusindia.gov.in)</i>
Major Profession	Agriculture and agriculture based occupation is the major source of occupation.
Ground Water Quality	Saline (Chloride > 250 mg/l or TDS > 500 mg/l)
Natural Hazards	<ul style="list-style-type: none"> Earth Quake Cyclone and Storm surge
Essential Statutory Clearance Requirement	CRZ (Coastal Regulation zone) Clearance was obtained from WBSCZMA vide permission letter No. 2523/EN/T-II-4/001/2011 dated 29 -09-2014.

ENVIRONMENT AND SOCIAL SCREENING FORM**Part A: General Information**

1. Name of the State	WEST BENGAL
2. Type of proposed sub-project activity (tick the applicable option)	
<input checked="" type="checkbox"/> Cyclone Shelter ✓	<input type="checkbox"/> Name of MPCS: DARIAPUR PRIMARY SCHOOL GROUND
3. Location of the sub-project	
<input type="checkbox"/> District	Purba Medinipur
<input type="checkbox"/> Block	Deshpran (Contai –II)
<input type="checkbox"/> Gram Panchayat	Dariapur
<input type="checkbox"/> Mouza	Dariapur
<input type="checkbox"/> Village	Dariapur
<input type="checkbox"/> Police Station	Contai Police Station
<input type="checkbox"/> Latitude & Longitude	21.7897274(N) 87.857988(E)
<input type="checkbox"/> Plot No.	468
<input type="checkbox"/> JL No.	512
4. Size of the sub-project (approx. area in sq. mt/hac or length in mt/km, as relevant)	1248.336 sq. m (G+2, Roof Level) Dimension of Plot: 25m X 45m
5. Land Requirement (in hac./sq. mt.)	
<input type="checkbox"/> Total Requirement	
<input type="checkbox"/> Private Land	✓ The ownership of land belongs to School Authority.
<input type="checkbox"/> Govt. Land	
<input type="checkbox"/> Forest Land	
<input type="checkbox"/> Present Land Status	
6. Implementing Agency Details (sub-project level)	
<input type="checkbox"/> Name of the Department/Agency	Public Works Department, Govt. of West Bengal
<input type="checkbox"/> Name of the designated contact person	Tamluk Division Social Sector, PWD
<input type="checkbox"/> Designation	Executive Engineer
<input type="checkbox"/> E-mail Id & Phone No.	tmlkdnsspwd@gmail.com 03228-266588
7. Details about the Screening Exercise	
<input type="checkbox"/> Agency	Institute of Environmental Studies and Wetland Management. Dept. Environment. Govt. of West Bengal. DD-24, Sector-I, Saltlake. Kolkata-700064. Phone- 033-23340531/0231. FAX- 91-33-23580967

Part B (1): Environment Screening

Question	Yes	No	Details
1. Is the sub-project located in whole or part within the Coastal Regulation Zone?	✓		CRZ (Coastal Regulation zone) Clearance was obtained from WBSCZMA vide permission letter No. 2523/EN/T-II-4/001/2011 dated 29 -09-2014.
2. Is the sub-project located in whole or part in/near any of the following environmentally sensitive areas? (1 Km radius)			
a. Biosphere Reserve		✓	
b. National Park		✓	
c. Wildlife/ Bird Sanctuary		✓	
d. Tiger or Elephant Reserve		✓	
e. Wetland	✓		Here stereo cultivation on brackish water is being practiced. Wet lands put to regular agriculture activities are normally not considered as “Wet Land” as per official definition in India.
f. Important Bird Areas		✓	
g. Coastal Area with Coral		✓	
h. Mangroves Areas	✓		
i. Estuary with Mangroves		✓	
j. Natural Lakes		✓	
k. Swamps /Mudflats	✓		
l. Habitat of migratory birds (outside protected areas)		✓	
m. Migratory Route of Wild Animals /Birds		✓	
n. Area with threatened are/endangered fauna (outside protected areas)		✓	
o. Area with threatened /rare /endangered flora (outside protected areas)		✓	
p. Reserved/Protected Forest		✓	
q. Zoological Park / Botanical Garden		✓	
3. Is the sub-project located within 500 meters from rivers, streams, estuaries or deltaic mouths?		✓	
4. Is the sub-project located in whole or part near any of the following sensitive features? (1 Km radius and 100m in case of Archaeological Sites)			
a. World Heritage Sites		✓	
b. Archaeological monuments /sites (under ASI's Central / State list)		✓	
c. Historic Places (not listed under ASI- Central or State List but regionally / locally important)		✓	
d. Reservoirs/ Dams		✓	
e. Religious Places (Regionally or Locally important)		✓	
f. Public Water Supply areas from Rivers/ Surface Water		✓	

Bodies/Ground Water Sources)			
------------------------------	--	--	--

Part B (2): Result/Outcome of Environmental Screening Exercise

1	No Environment Impact Assessment Required	Not Required
2	Environment Impact Assessment Required	Not Required
3	CRZ clearance required	Required
4	Environmental Clearance Required	Not Required
5	Forest Clearance Required	Not Required

Part C (1): Social Screening

1. Does the sub-project activity require acquisition of private land?		
Yes✓ The ownership of land belongs to School Authority. The Teacher-in-Charge Dariapur Primary School has given No objection Certificate (NOC) to The Dept. of Disaster Management, Govt. of West Bengal for construction of MPCs in their land.		No
Give the following details:	Private Land (sq mts/hac.)	✓
	Govt. Land (sq mts/hac.)	
	Forest Land (sq mts/hac.)	
2. Does the proposed sub-project activity result in demolition/removal of existing structures?		
Yes		No ✓
If so, give the following details:		
Number of public structures/buildings		
Number of common property resources (such as religious/cultural/ drinking water/wells/etc)		
Number of private structures (located on private or public land)		
3. Does the proposed Project activity result in loss of crops/trees?		
Yes		No ✓
4. Does the proposed Project activity result in loss of direct livelihood/ employment?		
Yes		No ✓
5. Does the proposed activity result in loss of mangrove ecosystem/ community forest on which nearby residents/local population are dependent for fuel wood/grazing etc.?		
Yes		No ✓
6. Does the proposed Project activity affect schedule tribe/caste communities?		
Yes		No ✓

Part C (2): Result/Outcome of Social Screening Exercise

1	Social Impact Assessment is Required	Not Required
2	Abbreviated RAP is required	Not Required
3	Full RAP is required	Not Required

PUBLIC CONSULTANCY MEETING

The Public Consultancy meeting was held on 22.05.2014 at Dariapur Bazar Prangan, Dariapur Village, Dariapur Gram Panchayat, Deshapran Block, Purba Medinipur at 6:00PM in presence of Gram Panchayat Pradhan Smt. Keka Pal. During the meeting discussion and decision on various aspects was made viz. road construction, excavation for drainage, piling, guard wall, pond excavation etc. During the meeting the construction of Multipurpose Cyclone Shelter at Dariapur Primary School Ground under NCRMP II project was discussed and consent from the members was taken. The copy of Meeting Resolution is given below,

৪৪৩৭-৭
 ৩০/৫/১৪

সভার কার্য বিবরণী
 সাধারণ / বিশেষ অধিবেশন

তারিখ: ২২/০৫/২০১৪
 স্থান:

মিটিং এর সময়: ৬:০০ PM
 মিটিং এর স্থান:

উপস্থিত সদস্যদের নাম	
১১.	
১২.	
১৩.	
১৪.	
১৫.	
১৬.	
১৭.	
১৮.	
১৯.	
২০.	

৭১
 ৭৭

গৃহীত সিদ্ধান্তসমূহ

১. সভার কার্য বিবরণী প্রস্তুত করা হবে।

২. সভার কার্য বিবরণী প্রস্তুত করা হবে।

৩. সভার কার্য বিবরণী প্রস্তুত করা হবে।

৪. সভার কার্য বিবরণী প্রস্তুত করা হবে।

৫. সভার কার্য বিবরণী প্রস্তুত করা হবে।

৬. সভার কার্য বিবরণী প্রস্তুত করা হবে।

৭. সভার কার্য বিবরণী প্রস্তুত করা হবে।

৮. সভার কার্য বিবরণী প্রস্তুত করা হবে।

৯. সভার কার্য বিবরণী প্রস্তুত করা হবে।

১০. সভার কার্য বিবরণী প্রস্তুত করা হবে।

১১. সভার কার্য বিবরণী প্রস্তুত করা হবে।

১২. সভার কার্য বিবরণী প্রস্তুত করা হবে।

১৩. সভার কার্য বিবরণী প্রস্তুত করা হবে।

১৪. সভার কার্য বিবরণী প্রস্তুত করা হবে।

১৫. সভার কার্য বিবরণী প্রস্তুত করা হবে।

১৬. সভার কার্য বিবরণী প্রস্তুত করা হবে।

১৭. সভার কার্য বিবরণী প্রস্তুত করা হবে।

১৮. সভার কার্য বিবরণী প্রস্তুত করা হবে।

১৯. সভার কার্য বিবরণী প্রস্তুত করা হবে।

২০. সভার কার্য বিবরণী প্রস্তুত করা হবে।

সভার কার্য বিবরণী

তারিখ: _____

সিটিং এর সময়: _____

সিটিং এর স্থান: _____

সাধারণ / বিশেষ অধিবেশন

উপস্থিত সদস্যগণের নাম

১.		১১.
২.		১২.
৩.		১৩.
৪.		১৪.
৫.		১৫.
৬.		১৬.
৭.		১৭.
৮.		১৮.
৯.		১৯.
১০.		২০.

গৃহীত সিদ্ধান্তসমূহ

ক্রমিক	কাজ/কর্ম	গৃহীত সিদ্ধান্তসমূহ	সিদ্ধান্ত	সিদ্ধান্ত
১.	আমন্ত্রণের মাধ্যমে সভার আহ্বান	৫০২	৫০২	
২.	অতিরিক্ত সভার আহ্বান	৫০২	৫০২	
৩.	সভার কার্যসমূহ	৫০২	৫০২	
৪.	সিদ্ধান্তসমূহ	৫০২	৫০২	
৫.	সিদ্ধান্তসমূহ	৫০২	৫০২	
৬.	সিদ্ধান্তসমূহ	৫০২	৫০২	
৭.	সিদ্ধান্তসমূহ	৫০২	৫০২	
৮.	সিদ্ধান্তসমূহ	৫০২	৫০২	
৯.	সিদ্ধান্তসমূহ	৫০২	৫০২	
১০.	সিদ্ধান্তসমূহ	৫০২	৫০২	
১১.	সিদ্ধান্তসমূহ	৫০২	৫০২	
১২.	সিদ্ধান্তসমূহ	৫০২	৫০২	
১৩.	সিদ্ধান্তসমূহ	৫০২	৫০২	
১৪.	সিদ্ধান্তসমূহ	৫০২	৫০২	
১৫.	সিদ্ধান্তসমূহ	৫০২	৫০২	
১৬.	সিদ্ধান্তসমূহ	৫০২	৫০২	
১৭.	সিদ্ধান্তসমূহ	৫০২	৫০২	
১৮.	সিদ্ধান্তসমূহ	৫০২	৫০২	
১৯.	সিদ্ধান্তসমূহ	৫০২	৫০২	
২০.	সিদ্ধান্তসমূহ	৫০২	৫০২	

গৃহীত সিদ্ধান্তসমূহ

ক্রমিক	কাজ/কর্ম	গৃহীত সিদ্ধান্তসমূহ	সিদ্ধান্ত	সিদ্ধান্ত
১.	সিদ্ধান্তসমূহ	৫০২	৫০২	
২.	সিদ্ধান্তসমূহ	৫০২	৫০২	
৩.	সিদ্ধান্তসমূহ	৫০২	৫০২	
৪.	সিদ্ধান্তসমূহ	৫০২	৫০২	
৫.	সিদ্ধান্তসমূহ	৫০২	৫০২	
৬.	সিদ্ধান্তসমূহ	৫০২	৫০২	
৭.	সিদ্ধান্তসমূহ	৫০২	৫০২	
৮.	সিদ্ধান্তসমূহ	৫০২	৫০২	
৯.	সিদ্ধান্তসমূহ	৫০২	৫০২	
১০.	সিদ্ধান্তসমূহ	৫০২	৫০২	
১১.	সিদ্ধান্তসমূহ	৫০২	৫০২	
১২.	সিদ্ধান্তসমূহ	৫০২	৫০২	
১৩.	সিদ্ধান্তসমূহ	৫০২	৫০২	
১৪.	সিদ্ধান্তসমূহ	৫০২	৫০২	
১৫.	সিদ্ধান্তসমূহ	৫০২	৫০২	
১৬.	সিদ্ধান্তসমূহ	৫০২	৫০২	
১৭.	সিদ্ধান্তসমূহ	৫০২	৫০২	
১৮.	সিদ্ধান্তসমূহ	৫০২	৫০২	
১৯.	সিদ্ধান্তসমূহ	৫০২	৫০২	
২০.	সিদ্ধান্তসমূহ	৫০২	৫০২	

গোদাধাতি		দ্বিতীয় সিন্ডিকেট সমূহ গোদাধাতি			
ক্র.সং.	নাম -	পরিচালক	সংখ্যা	কর্মসময়	অবস্থা
১২.	কল্যাণকুমার কল্যাণ	৫০২	৩০	০.৫০	১৫
১৩.	কল্যাণকুমার - কল্যাণ	৫০২	৫০	০.৫০	১৫
১৪.	কল্যাণকুমার - কল্যাণ	৫০২	৫০		
১৫.	কল্যাণকুমার - কল্যাণ	৫০২	৫০		
১৬.	কল্যাণকুমার - কল্যাণ	৫০২	৫০		
১৭.	কল্যাণকুমার - কল্যাণ	৫০২	৫০		
১৮.	কল্যাণকুমার - কল্যাণ	৫০২	৫০		
১৯.	কল্যাণকুমার - কল্যাণ	৫০২	৫০		
২০.	কল্যাণকুমার - কল্যাণ	৫০২	৫০		
গোদাধাতি		দ্বিতীয় সিন্ডিকেট সমূহ গোদাধাতি			
ক্র.সং.	নাম -	পরিচালক	সংখ্যা	কর্মসময়	অবস্থা
১.	কল্যাণকুমার - কল্যাণ	৫০২	৫০	০.৫০	
২.	কল্যাণকুমার - কল্যাণ	৫০২	৫০	০.৫০	
৩.	কল্যাণকুমার - কল্যাণ	৫০২	৫০		
৪.	কল্যাণকুমার - কল্যাণ	৫০২	৫০		
৫.	কল্যাণকুমার - কল্যাণ	৫০২	৫০		
৬.	কল্যাণকুমার - কল্যাণ	৫০২	৫০		
৭.	কল্যাণকুমার - কল্যাণ	৫০২	৫০		
৮.	কল্যাণকুমার - কল্যাণ	৫০২	৫০		
৯.	কল্যাণকুমার - কল্যাণ	৫০২	৫০		
১০.	কল্যাণকুমার - কল্যাণ	৫০২	৫০		
১১.	কল্যাণকুমার - কল্যাণ	৫০২	৫০		
১২.	কল্যাণকুমার - কল্যাণ	৫০২	৫০		
গোদাধাতি		দ্বিতীয় সিন্ডিকেট সমূহ গোদাধাতি			
ক্র.সং.	নাম -	পরিচালক	সংখ্যা	কর্মসময়	অবস্থা
১.	কল্যাণকুমার - কল্যাণ	৫০২	৫০		
২.	কল্যাণকুমার - কল্যাণ	৫০২	৫০		
৩.	কল্যাণকুমার - কল্যাণ	৫০২	৫০		
৪.	কল্যাণকুমার - কল্যাণ	৫০২	৫০		
৫.	কল্যাণকুমার - কল্যাণ	৫০২	৫০		
৬.	কল্যাণকুমার - কল্যাণ	৫০২	৫০		
৭.	কল্যাণকুমার - কল্যাণ	৫০২	৫০		
৮.	কল্যাণকুমার - কল্যাণ	৫০২	৫০		
৯.	কল্যাণকুমার - কল্যাণ	৫০২	৫০		
১০.	কল্যাণকুমার - কল্যাণ	৫০২	৫০		

MAP OF THE MPCS

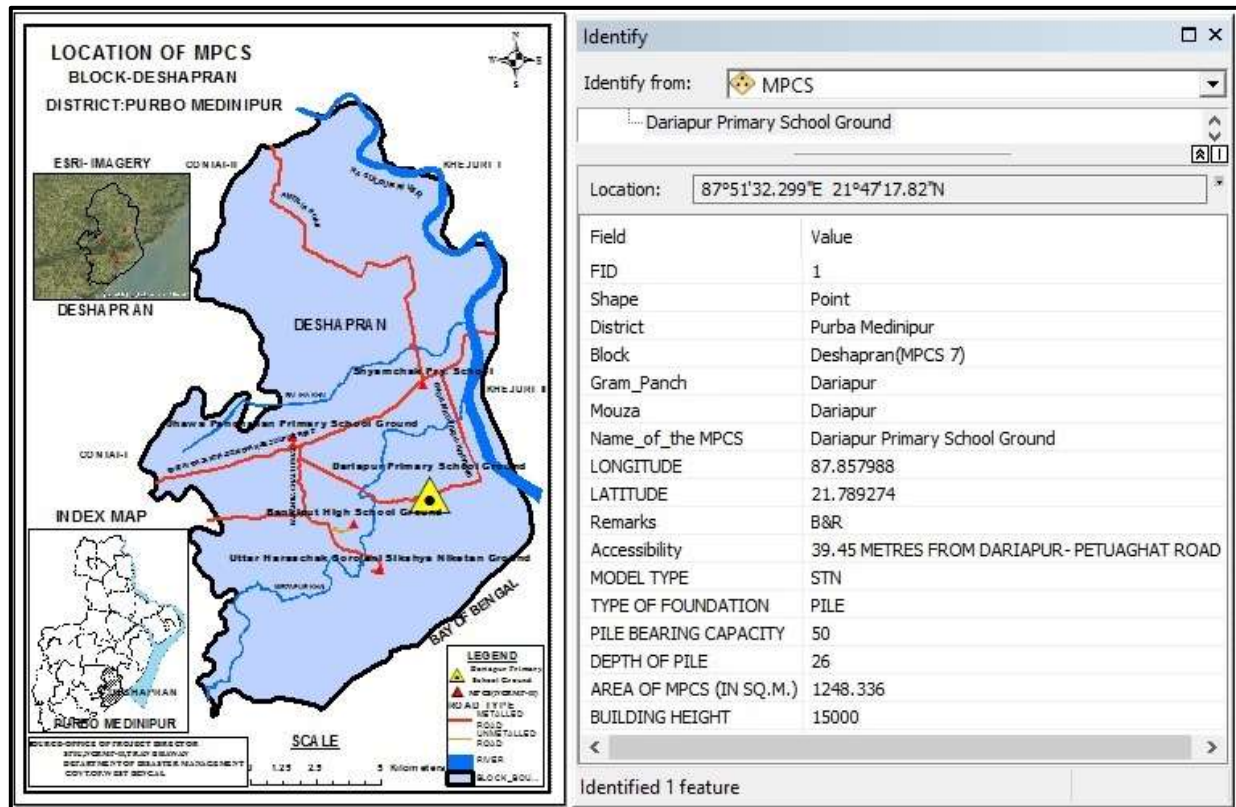


PHOTO GRAPH OF SITE BEFORE CONSTRUCTION





During December 2016



During March 2017



During May 2017



During November 2017

SHYAMCHAK PRIMARY SCHOOL

The Department of Disaster Management, Govt. of West Bengal has proposed construction of a Multipurpose Cyclone Shelter (MPCS) at the Shyamchak Primary School under NCRMP-II project. The details of the MPCS site are given below:

ADMINISTRATIVE AND GENERAL DETAILS:

District	Purba Medinipur
Block	Deshpran (Contai –II)
Gram Panchayat	Dariapur
Mouza	Benichak
Plot No.	11
JL No.	450
Police Station	Contai Police Station
Name of MPCS Site	Shyamchak Primary School
Land Ownership	The ownership of land belongs to School Authority. The Teacher-in-charge Shyamchak Primary School on 2-12-2014 has given No Objection Certificate (NOC) to The Dept. of Disaster Management, Govt. of West Bengal for construction of MPCS in their land.
Latitude and Longitude	21.823961(N) 87.855421(E)
Building Type	Pile+ RCC
Floor Area	1248.336 sq. m (G+2, Roof Level)
Height	14.650 m
Type of Foundation	PILE
Communication	The MPCS site is situated at a distance of 201.56m from Contai-Basantia-Benichak-Rasulpur Road.
Use of MPCS	<ul style="list-style-type: none"> During natural hazards, the building will be used for resettlement of affected inhabitants of the area for housing, fooding and medication. Household cattle will be shifted at the same MPCS building for resting during natural hazards.
Demography	No. of House Hold : 136 Total Population : 592 Total Male : 304 Total Female : 288 <i>(Source: www.censusindia.gov.in)</i>
Major Profession	Agriculture and agriculture based occupation is the major source of occupation.
Ground Water Quality	Saline (Chloride > 250 mg/l or TDS > 500 mg/l)
Natural Hazards	<ul style="list-style-type: none"> Earth Quake Cyclone and Storm surge
Essential Statutory Clearance Requirement	CRZ (Coastal Regulation zone) Clearance was obtained from WBSCZMA vide permission letter No. 2523/EN/T-II-4/001/2011 dated 29 -09-2014.

ENVIRONMENT AND SOCIAL SCREENING FORM**Part A: General Information**

1. Name of the State	West Bengal
2. Type of proposed sub-project activity (tick the applicable option)	
<input checked="" type="checkbox"/> Cyclone Shelter ✓	<input type="checkbox"/> Name of MPCS: SHYAMCHAK PRIMARY SCHOOL
3. Location of the sub-project	
<input checked="" type="checkbox"/> District	Purba Medinipur
<input checked="" type="checkbox"/> Block	Deshpran (Contai –II)
<input checked="" type="checkbox"/> Gram Panchayat	Dariapur
<input checked="" type="checkbox"/> Mouza	Benichak
<input checked="" type="checkbox"/> Village	Shyamchak
<input checked="" type="checkbox"/> Police Station	Contai Police Station
<input checked="" type="checkbox"/> Latitude & Longitude	21.823961(N) 87.855421(E)
<input checked="" type="checkbox"/> Plot No.	11
<input checked="" type="checkbox"/> JL No.	450
4. Size of the sub-project (approx. area in sq. mt/hac or length in mt/km, as relevant)	1248.336 sq. m (G+2, Roof Level) Dimension of Plot: 25m X 45m
5. Land Requirement (in hac./sq. mt.)	
<input checked="" type="checkbox"/> Total Requirement	
<input checked="" type="checkbox"/> Private Land	✓ The ownership of land belongs to School Authority.
<input type="checkbox"/> Govt. Land	
<input type="checkbox"/> Forest Land	
<input type="checkbox"/> Present Land Status	
6. Implementing Agency Details (sub-project level)	
<input checked="" type="checkbox"/> Name of the Department/Agency	Public Works Department, Govt. of West Bengal
<input checked="" type="checkbox"/> Name of the designated contact person	Tamluk Division Social Sector, PWD
<input checked="" type="checkbox"/> Designation	Executive Engineer
<input checked="" type="checkbox"/> E-mail Id & Phone No.	tmlkdnsspwd@gmail.com 03228-266588
7. Details about the Screening Exercise	
<input checked="" type="checkbox"/> Agency	Institute of Environmental Studies and Wetland Management. Dept. Environment. Govt. of West Bengal. DD-24, Sector-I, Saltlake. Kolkata-700064. Phone- 033-23340531/0231. FAX- 91-33-23580967

Part B (1): Environment Screening

Question	Yes	No	Details
1. Is the sub-project located in whole or part within the Coastal Regulation Zone?	✓		CRZ (Coastal Regulation zone) Clearance was obtained from WBSCZMA vide permission letter No. 2523/EN/T-II-4/001/2011 dated 29 -09-2014.
2. Is the sub-project located in whole or part in/near any of the following environmentally sensitive areas? (1 Km radius)			
a. Biosphere Reserve		✓	
b. National Park		✓	
c. Wildlife/ Bird Sanctuary		✓	
d. Tiger or Elephant Reserve		✓	
e. Wetland	✓		Here stereo cultivation on brackish water is being practiced. Wet lands put to regular agriculture activities are normally not considered as “Wet Land” as per official definition in India.
f. Important Bird Areas		✓	
g. Coastal Area with Coral		✓	
h. Mangroves Areas	✓		
i. Estuary with Mangroves		✓	
j. Natural Lakes		✓	
k. Swamps /Mudflats	✓		
l. Habitat of migratory birds (outside protected areas)		✓	
m. Migratory Route of Wild Animals /Birds		✓	
n. Area with threatened are/endangered fauna (outside protected areas)		✓	
o. Area with threatened /rare /endangered flora (outside protected areas)		✓	
p. Reserved/Protected Forest		✓	
q. Zoological Park / Botanical Garden		✓	
3. Is the sub-project located within 500 meters from rivers, streams, estuaries or deltaic mouths?		✓	
4. Is the sub-project located in whole or part near any of the following sensitive features? (1 Km radius and 100m in case of Archaeological Sites)			
a. World Heritage Sites		✓	
b. Archaeological monuments /sites (under ASI's Central / State list)		✓	
c. Historic Places (not listed under ASI- Central or State List but regionally / locally important)		✓	
d. Reservoirs/ Dams		✓	
e. Religious Places (Regionally or Locally important)		✓	
f. Public Water Supply areas from Rivers/ Surface Water Bodies/Ground Water Sources)		✓	

Part B (2): Result/Outcome of Environmental Screening Exercise

1	No Environment Impact Assessment Required	Not Required
2	Environment Impact Assessment Required	Not Required
3	CRZ clearance required	Required
4	Environmental Clearance Required	Not Required
5	Forest Clearance Required	Not Required

Part C (1): Social Screening

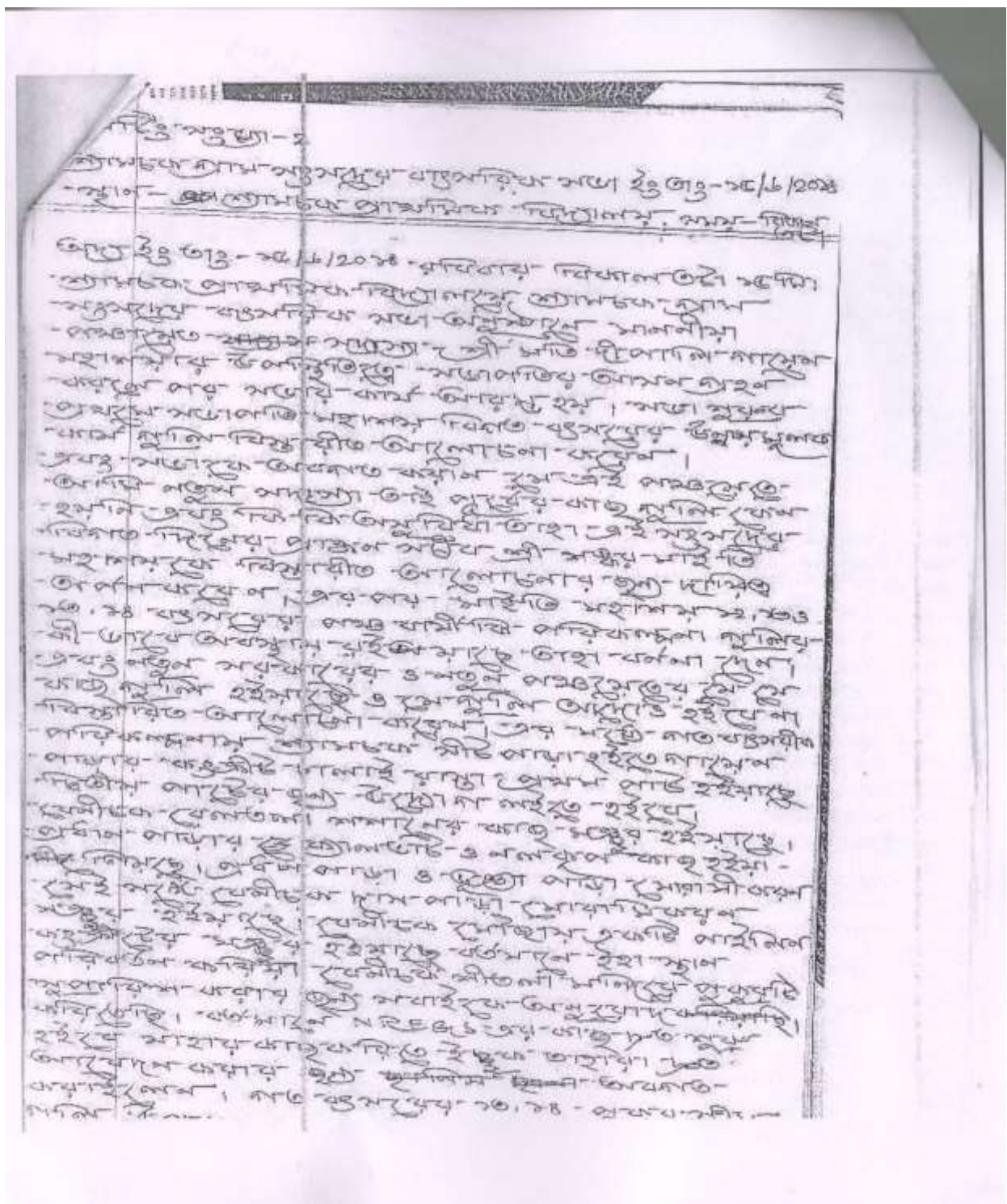
1. Does the sub-project activity require acquisition of private land?		
Yes✓ The ownership of land belongs to School Authority. The Teacher-in-charge Shyamchak Primary School on 2-12-2014 has given No Objection Certificate (NOC) to The Dept. of Disaster Management, Govt. of West Bengal for construction of MPCs in their land.		No
Give the following details:	Private Land (sq mts/hac.)	✓
	Govt. Land (sq mts/hac.)	
	Forest Land (sq mts/hac.)	
2. Does the proposed sub-project activity result in demolition/removal of existing structures?		
Yes		No ✓
If so, give the following details:		
Number of public structures/buildings		
Number of common property resources (such as religious/cultural/ drinking water/wells/etc)		
Number of private structures (located on private or public land)		
3. Does the proposed Project activity result in loss of crops/trees?		
Yes		No ✓
4. Does the proposed Project activity result in loss of direct livelihood/ employment?		
Yes		No ✓
5. Does the proposed activity result in loss of mangrove ecosystem/ community forest on which nearby residents/local population are dependent for fuel wood/grazing etc.?		
Yes		No ✓
6. Does the proposed Project activity affect schedule tribe/caste communities?		
Yes		No ✓

Part C (2): Result/Outcome of Social Screening Exercise

1	Social Impact Assessment is Required	Not Required
2	Abbreviated RAP is required	Not Required
3	Full RAP is required	Not Required

PUBLIC CONSULTANCY MEETING

The Public Consultancy Meeting was held on 15.06.2014 at Shyamchak Primary School, Shyamchak Village, Dariapur Gram Panchayat, Deshpran Block, Purba Medinipur at 3:15PM. Total number of members present during the meeting was 80. The meeting discussion was headed by Smt. Dipali Gain, Panchayat Member. She discussed the last year activities and asked Mr Shankar Maity, Former Secretary to brief the problems faced regarding incomplete activities for last year. Smt. Gain mentioned about the proposal made on behalf of Block Disaster Management Department, Government of West Bengal that a Multi-purpose Cyclone Shelter will be constructed at Shymachak Primary School Ground and all the members gave their consent. The copy of meeting resolution is given below,



14. (ক) বালাত ও চুড়াতে ওজু বন্দু রূপে স্বাধীন-উদ্যোগী পার্ক
নির্মাণ। 3L → 450, 1000 → 206, 378-379

(খ) - পার্ক ও উদ্যানের নির্মাণ - (উদ্যোগী বন্দু - প্রকল্প)।
3L → 450, 1000 → 372, 374

15. - স্বল্প-খরচ

স্বল্প-খরচের নির্মাণ - নির্মাণ ও পরিচালনা

১. নির্মাণ -
২. নির্মাণ -
৩. নির্মাণ -
৪. নির্মাণ -
৫. নির্মাণ - (স্বল্প)
৬. নির্মাণ - (স্বল্প)
৭. নির্মাণ - (স্বল্প)
৮. নির্মাণ - (স্বল্প)
৯. নির্মাণ - (স্বল্প)
১০. নির্মাণ - (স্বল্প)
১১. নির্মাণ - (স্বল্প)
১২. নির্মাণ - (স্বল্প)
১৩. নির্মাণ - (স্বল্প)
১৪. নির্মাণ - (স্বল্প)
১৫. নির্মাণ - (স্বল্প)
১৬. নির্মাণ - (স্বল্প)
১৭. নির্মাণ - (স্বল্প)

16. - স্বল্প-খরচের নির্মাণ - নির্মাণ ও পরিচালনা

১. নির্মাণ - (স্বল্প)
২. নির্মাণ - (স্বল্প)
৩. নির্মাণ - (স্বল্প)
৪. নির্মাণ - (স্বল্প)
৫. নির্মাণ - (স্বল্প)
৬. নির্মাণ - (স্বল্প)

9. ক্রীড়া মাঠ নির্মাণ

(ক) ক্রীড়া মাঠ ও সুযোগসুবিধা প্রদান "আইমার্শিয়াল" ক্লাব নির্মাণকর্ম প্রকল্প ক্রীড়া মাঠ নির্মাণ, উল NO-451, ডব্লিউ NO-329, 344

(খ) ক্রীড়া মাঠ নির্মাণ "আইমার্শিয়াল" ক্লাব নির্মাণকর্ম প্রকল্প ক্রীড়া মাঠ নির্মাণ, উল NO-450, ডব্লিউ NO-373

(গ) ক্রীড়া মাঠ নির্মাণ "আইমার্শিয়াল" ক্লাব নির্মাণকর্ম প্রকল্প ক্রীড়া মাঠ নির্মাণ, উল NO-451, ডব্লিউ NO-15

10. স্বাস্থ্য কেন্দ্র

(ক) স্বাস্থ্য কেন্দ্র "আইমার্শিয়াল" ক্লাব নির্মাণকর্ম প্রকল্প স্বাস্থ্য কেন্দ্র নির্মাণ, উল NO-450, ডব্লিউ NO-304-29

(খ) স্বাস্থ্য কেন্দ্র "আইমার্শিয়াল" ক্লাব নির্মাণকর্ম প্রকল্প স্বাস্থ্য কেন্দ্র নির্মাণ, উল NO-451, ডব্লিউ NO-304-29

11. বীজ বোনা

(ক) বীজ বোনা "আইমার্শিয়াল" ক্লাব নির্মাণকর্ম প্রকল্প বীজ বোনা নির্মাণ, উল NO-450, ডব্লিউ NO-304-29

(খ) বীজ বোনা "আইমার্শিয়াল" ক্লাব নির্মাণকর্ম প্রকল্প বীজ বোনা নির্মাণ, উল NO-451, ডব্লিউ NO-304-29

12. "আইমার্শিয়াল" NREGS NREGS

(ক) আইমার্শিয়াল "আইমার্শিয়াল" ক্লাব নির্মাণকর্ম প্রকল্প আইমার্শিয়াল নির্মাণ, উল NO-450, ডব্লিউ NO-373

(খ) আইমার্শিয়াল "আইমার্শিয়াল" ক্লাব নির্মাণকর্ম প্রকল্প আইমার্শিয়াল নির্মাণ, উল NO-450, ডব্লিউ NO-328-344

(গ) আইমার্শিয়াল "আইমার্শিয়াল" ক্লাব নির্মাণকর্ম প্রকল্প আইমার্শিয়াল নির্মাণ, উল NO-451, ডব্লিউ NO-396

13. আইমার্শিয়াল নির্মাণকর্ম

(ক) আইমার্শিয়াল "আইমার্শিয়াল" ক্লাব নির্মাণকর্ম প্রকল্প আইমার্শিয়াল নির্মাণ, উল NO-450, ডব্লিউ NO-373

Danhnam		Index	
2		829-7	
2014		3.1.15	
2014		73	
2014		P-7	
H-98		F-42	
F-42		5257	
1. Anurag Kumar	06. -	Sushil Das	
2. Anurag Kumar	07. -	Anurag Kumar	
3. Anurag Kumar	08. -	Anurag Kumar	
4. Anurag Kumar	09. -	Anurag Kumar	
5. Anurag Kumar	10. -	Anurag Kumar	
6. Anurag Kumar	11. -	Anurag Kumar	
7. Anurag Kumar	12. -	Anurag Kumar	
8. Anurag Kumar	13. -	Anurag Kumar	
9. Anurag Kumar	14. -	Anurag Kumar	
10. Anurag Kumar	15. -	Anurag Kumar	
11. Anurag Kumar	16. -	Anurag Kumar	
12. Anurag Kumar	17. -	Anurag Kumar	
13. Anurag Kumar	18. -	Anurag Kumar	
14. Anurag Kumar	19. -	Anurag Kumar	
15. Anurag Kumar	20. -	Anurag Kumar	
16. Anurag Kumar	21. -	Anurag Kumar	
17. Anurag Kumar	22. -	Anurag Kumar	
18. Anurag Kumar	23. -	Anurag Kumar	
19. Anurag Kumar	24. -	Anurag Kumar	
20. Anurag Kumar	25. -	Anurag Kumar	
21. Anurag Kumar	26. -	Anurag Kumar	
22. Anurag Kumar	27. -	Anurag Kumar	
23. Anurag Kumar	28. -	Anurag Kumar	
24. Anurag Kumar	29. -	Anurag Kumar	
25. Anurag Kumar	30. -	Anurag Kumar	
26. Anurag Kumar	31. -	Anurag Kumar	
27. Anurag Kumar	32. -	Anurag Kumar	
28. Anurag Kumar	33. -	Anurag Kumar	
29. Anurag Kumar	34. -	Anurag Kumar	
30. Anurag Kumar	35. -	Anurag Kumar	
31. Anurag Kumar	36. -	Anurag Kumar	
32. Anurag Kumar	37. -	Anurag Kumar	
33. Anurag Kumar	38. -	Anurag Kumar	
34. Anurag Kumar	39. -	Anurag Kumar	
35. Anurag Kumar	40. -	Anurag Kumar	
36. Anurag Kumar	41. -	Anurag Kumar	
37. Anurag Kumar	42. -	Anurag Kumar	
38. Anurag Kumar	43. -	Anurag Kumar	
39. Anurag Kumar	44. -	Anurag Kumar	
40. Anurag Kumar	45. -	Anurag Kumar	
41. Anurag Kumar	46. -	Anurag Kumar	
42. Anurag Kumar	47. -	Anurag Kumar	
43. Anurag Kumar	48. -	Anurag Kumar	
44. Anurag Kumar	49. -	Anurag Kumar	
45. Anurag Kumar	50. -	Anurag Kumar	
46. Anurag Kumar	51. -	Anurag Kumar	
47. Anurag Kumar	52. -	Anurag Kumar	
48. Anurag Kumar	53. -	Anurag Kumar	
49. Anurag Kumar	54. -	Anurag Kumar	
50. Anurag Kumar	55. -	Anurag Kumar	
51. Anurag Kumar	56. -	Anurag Kumar	
52. Anurag Kumar	57. -	Anurag Kumar	
53. Anurag Kumar	58. -	Anurag Kumar	
54. Anurag Kumar	59. -	Anurag Kumar	
55. Anurag Kumar	60. -	Anurag Kumar	
56. Anurag Kumar	61. -	Anurag Kumar	
57. Anurag Kumar	62. -	Anurag Kumar	
58. Anurag Kumar	63. -	Anurag Kumar	
59. Anurag Kumar	64. -	Anurag Kumar	
60. Anurag Kumar	65. -	Anurag Kumar	
61. Anurag Kumar	66. -	Anurag Kumar	
62. Anurag Kumar	67. -	Anurag Kumar	
63. Anurag Kumar	68. -	Anurag Kumar	
64. Anurag Kumar	69. -	Anurag Kumar	
65. Anurag Kumar	70. -	Anurag Kumar	
66. Anurag Kumar	71. -	Anurag Kumar	
67. Anurag Kumar	72. -	Anurag Kumar	
68. Anurag Kumar	73. -	Anurag Kumar	
69. Anurag Kumar	74. -	Anurag Kumar	
70. Anurag Kumar	75. -	Anurag Kumar	
71. Anurag Kumar	76. -	Anurag Kumar	
72. Anurag Kumar	77. -	Anurag Kumar	
73. Anurag Kumar	78. -	Anurag Kumar	
74. Anurag Kumar	79. -	Anurag Kumar	
75. Anurag Kumar	80. -	Anurag Kumar	
76. Anurag Kumar	81. -	Anurag Kumar	
77. Anurag Kumar	82. -	Anurag Kumar	
78. Anurag Kumar	83. -	Anurag Kumar	
79. Anurag Kumar	84. -	Anurag Kumar	
80. Anurag Kumar	85. -	Anurag Kumar	
81. Anurag Kumar	86. -	Anurag Kumar	
82. Anurag Kumar	87. -	Anurag Kumar	
83. Anurag Kumar	88. -	Anurag Kumar	
84. Anurag Kumar	89. -	Anurag Kumar	
85. Anurag Kumar	90. -	Anurag Kumar	
86. Anurag Kumar	91. -	Anurag Kumar	
87. Anurag Kumar	92. -	Anurag Kumar	
88. Anurag Kumar	93. -	Anurag Kumar	
89. Anurag Kumar	94. -	Anurag Kumar	
90. Anurag Kumar	95. -	Anurag Kumar	
91. Anurag Kumar	96. -	Anurag Kumar	
92. Anurag Kumar	97. -	Anurag Kumar	
93. Anurag Kumar	98. -	Anurag Kumar	
94. Anurag Kumar	99. -	Anurag Kumar	
95. Anurag Kumar	100. -	Anurag Kumar	

MAP OF THE MPCs

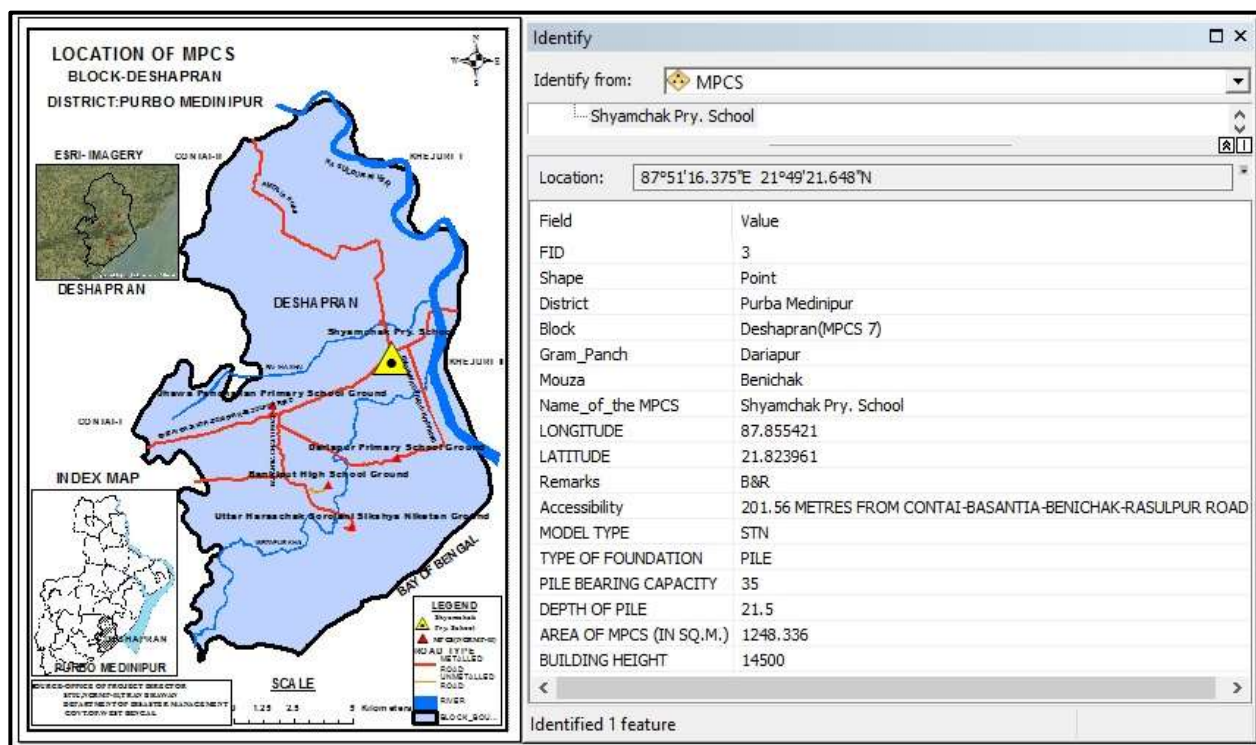


PHOTO GRAPH OF SITE BEFORE CONSTRUCTION





During January 2017



During May 2017



During August 2017



During November 2017

UTTAR HARASCHAK SOROJANI SIKSHYA NIKETAN GROUND

The Department of Disaster Management, Govt. of West Bengal has proposed construction of a Multipurpose Cyclone Shelter (MPCS) at the Uttar Haraschak Sorojani Sikshya Niketan Ground under NCRMP-II project. The details of the MPCS site are given below:

ADMINISTRATIVE AND GENERAL DETAILS:

District	Purba Medinipur
Block	Deshpran (Contai –II)
Gram Panchayat	Dariapur
Mouza	Uttar Haraschak
Plot No.	189
JL No.	622
Police Station	Contai Police Station
Name of MPCS Site	Uttar Haraschak Sorojani Sikshya Niketan Ground
Land Ownership	The ownership of land belongs to School Authority. The Headmaster Gopalchak Sarojini Siksha Niketan, Uttar Haraschak has given No objection Certificate (NOC) to The Dept. of Disaster Management, Govt. of West Bengal for construction of MPCS in their land.
Latitude and Longitude	21.765458(N) 87.840746(E)
Building Type	Pile+ RCC
Floor Area	1248.336 sq. m (G+2, Roof Level)
Height	14.150 m
Type of Foundation	PILE
Communication	The MPCS site is situated at a distance of 12.65 m from the Basantia-Chalti Road.
Use of MPCS	<ul style="list-style-type: none"> During natural hazards, the building will be used for resettlement of affected inhabitants of the area for housing, fooding and medication. Household cattle will be shifted at the same MPCS building for resting during natural hazards.
Demography	No. of House Hold : 59 Total Population : 292 Total Male : 155 Total Female : 137 <i>(Source: www.censusindia.gov.in)</i>
Major Profession	Agriculture and agriculture based occupation is the major source of occupation.
Ground Water Quality	Saline (Chloride > 250 mg/l or TDS > 500 mg/l)
Natural Hazards	<ul style="list-style-type: none"> Earth Quake Cyclone and Storm surge
Essential Statutory Clearance Requirement	CRZ (Coastal Regulation zone) Clearance was obtained from WBSCZMA vide permission letter No. 2523/EN/T-II-4/001/2011 dated 29 -09-2014.

ENVIRONMENT AND SOCIAL SCREENING FORM**Part A: General Information**

1. Name of the State	WEST BENGAL
2. Type of proposed sub-project activity (tick the applicable option)	
<ul style="list-style-type: none"> ▪ Cyclone Shelter ✓ 	<ul style="list-style-type: none"> ▪ Name of MPCs: UTTAR HARASCHAK SOROJANI SIKSHYA NIKETAN GROUND
3. Location of the sub-project	
▪ District	Purba Medinipur
▪ Block	Deshpran (Contai –II)
▪ Gram Panchayat	Dariapur
▪ Mouza	Uttar Haraschak
▪ Village	Uttar Haraschak
▪ Latitude & Longitude	21.765458(N) 87.840746(E)
▪ Plot No.	189
▪ JL No.	622
4. Size of the sub-project (approx. area in sq. mt/hac or length in mt/km, as relevant)	1248.336 sq. m (G+2, Roof Level) Dimension of Plot: 25m X 45m
5. Land Requirement (in hac./sq. mt.)	
▪ Total Requirement	
▪ Private Land	✓ The ownership of land belongs to School Authority
▪ Govt. Land	
▪ Forest Land	
▪ Present Land Status	
6. Implementing Agency Details (sub-project level)	
▪ Name of the Department/Agency	Public Works Department, Govt. of West Bengal
▪ Name of the designated contact person	Tamluk Division Social Sector, PWD
▪ Designation	Executive Engineer
▪ E-mail Id & Phone No.	tmlkdnsspwd@gmail.com 03228-266588
7. Details about the Screening Exercise	
▪ Agency	Institute of Environmental Studies and Wetland Management. Dept. Environment. Govt. of West Bengal. DD-24, Sector-I, Saltlake. Kolkata-700064. Phone- 033-23340531/0231. FAX- 91-33-23580967

Part B (1): Environment Screening

Question	Yes	No	Details
1. Is the sub-project located in whole or part within the Coastal Regulation Zone?	✓		CRZ (Coastal Regulation zone) Clearance was obtained from WBSCZMA vide permission letter No. 2523/EN/T-II-4/001/2011 dated 29 -09-2014.
2. Is the sub-project located in whole or part in/near any of the following environmentally sensitive areas? (1 Km radius)			
a. Biosphere Reserve		✓	
b. National Park		✓	
c. Wildlife/ Bird Sanctuary		✓	
d. Tiger or Elephant Reserve		✓	
e. Wetland	✓		Here stereo cultivation on brackish water is being practiced. Wet lands put to regular agriculture activities are normally not considered as “Wet Land” as per official definition in India.
f. Important Bird Areas		✓	
g. Coastal Area with Coral		✓	
h. Mangroves Areas	✓		
i. Estuary with Mangroves		✓	
j. Natural Lakes		✓	
k. Swamps /Mudflats	✓		
l. Habitat of migratory birds (outside protected areas)		✓	
m. Migratory Route of Wild Animals /Birds		✓	
n. Area with threatened are/endangered fauna (outside protected areas)		✓	
o. Area with threatened /rare /endangered flora (outside protected areas)		✓	
p. Reserved/Protected Forest		✓	
q. Zoological Park / Botanical Garden		✓	
3. Is the sub-project located within 500 meters from rivers, streams, estuaries or deltaic mouths?		✓	
4. Is the sub-project located in whole or part near any of the following sensitive features? (1 Km radius and 100m in case of Archaeological Sites)			
a. World Heritage Sites		✓	
b. Archaeological monuments /sites (under ASI's Central / State list)		✓	
c. Historic Places (not listed under ASI-Central or State List but regionally / locally important)		✓	
d. Reservoirs/ Dams		✓	
e. Religious Places (Regionally or Locally important)		✓	
f. Public Water Supply areas from Rivers/ Surface Water		✓	

Bodies/Ground Water Sources)			
------------------------------	--	--	--

Part B (2): Result/Outcome of Environmental Screening Exercise

1	No Environment Impact Assessment Required	Not Required
2	Environment Impact Assessment Required	Not Required
3	CRZ clearance required	Required
4	Environmental Clearance Required	Not Required
5	Forest Clearance Required	Not Required

Part C (1): Social Screening

1. Does the sub-project activity require acquisition of private land?		
Yes ✓ The ownership of land belongs to School Authority. The Headmaster Gopalchak Sarojini Siksha Niketan, Uttar Haraschak has given No objection Certificate (NOC) to The Dept. of Disaster Management, Govt. of West Bengal for construction of MPCs in their land.		No
Give the following details:	Private Land (sq mts/hac.)	✓
	Govt. Land (sq mts/hac.)	
	Forest Land (sq mts/hac.)	
2. Does the proposed sub-project activity result in demolition/removal of existing structures?		
Yes		No ✓
If so, give the following details:		
Number of public structures/buildings		
Number of common property resources (such as religious/cultural/ drinking water/wells/etc)		
Number of private structures (located on private or public land)		
3. Does the proposed Project activity result in loss of crops/trees?		
Yes		No ✓
4. Does the proposed Project activity result in loss of direct livelihood/ employment?		
Yes		No ✓
5. Does the proposed activity result in loss of mangrove ecosystem/ community forest on which nearby residents/local population are dependent for fuel wood/grazing etc.?		
Yes		No ✓
6. Does the proposed Project activity affect schedule tribe/caste communities?		
Yes		No ✓

Part C (2): Result/Outcome of Social Screening Exercise

1	Social Impact Assessment is Required	Not Required
2	Abbreviated RAP is required	Not Required
3	Full RAP is required	Not Required

PUBLIC CONSULTANCY MEETING

The Public Consultancy Meeting was held at Dakhin Haraschak Primary School at 2:00PM on 11.07.2014. Total number of members present was 99. The Sabha was chaired by Smt. Keka Pal, Gram Panchayat Pradhan, Dariapur. At the beginning annual income and expenditure of the GP was discussed followed by the details of the plan to be executed was read out. All the members were asked to provide the works to be proposed under new schemes. The proposal for construction of multipurpose cyclone shelter from Block Disaster Management Department, Government of West Bengal at Uttar Haraschak Primary School Ground was informed. Details of works to be done were recorded and consent was taken from all the members. The detailed discussion was recorded in Meeting Resolution Register. The copy of Meeting Resolution is given below,

মিটিং রেজল্যুশন বহি		মে. জি. এল. ওয়াই/ সে. এল. জি./ এল. ইন্ডান কলিট/ সাব/সমিতি
মিটিং-এর তারিখ: ১১/০৭/২০১৪		
মিটিং-এর স্থান: দক্ষিণ হরাসচক প্রাথমিক বিদ্যালয়, দারিপুর		
মিটিং-এর সভাপতি: স্মৃতি কেকা পাল		
মিটিং-এর সভ্যসমূহ: ৯৯ জন		
মিটিং-এর আলোচ্য বিষয়: গ্রাম পঞ্চায়তের বার্ষিক আয়ের ব্যয় এবং ২০১৪-১৫ সালের বাজেট		
১।	২।	
৩।	৪।	
৫।	৬।	
৭।	৮।	
৯।	১০।	
১১।	১২।	
১৩।	১৪।	
১৫।	১৬।	
১৭।	১৮।	
১৯।	২০।	
২১।	২২।	
২৩।	২৪।	
২৫।	২৬।	
২৭।	২৮।	
২৯।	৩০।	
৩১।	৩২।	
৩৩।	৩৪।	
৩৫।	৩৬।	
৩৭।	৩৮।	
৩৯।	৪০।	
৪১।	৪২।	
৪৩।	৪৪।	
৪৫।	৪৬।	
৪৭।	৪৮।	
৪৯।	৫০।	
৫১।	৫২।	
৫৩।	৫৪।	
৫৫।	৫৬।	
৫৭।	৫৮।	
৫৯।	৬০।	
৬১।	৬২।	
৬৩।	৬৪।	
৬৫।	৬৬।	
৬৭।	৬৮।	
৬৯।	৭০।	
৭১।	৭২।	
৭৩।	৭৪।	
৭৫।	৭৬।	
৭৭।	৭৮।	
৭৯।	৮০।	
৮১।	৮২।	
৮৩।	৮৪।	
৮৫।	৮৬।	
৮৭।	৮৮।	
৮৯।	৯০।	
৯১।	৯২।	
৯৩।	৯৪।	
৯৫।	৯৬।	
৯৭।	৯৮।	
৯৯।	১০০।	

[illegible]

[illegible]

୧୭	ଜ୍ୟୋତି ସ୍ତମ୍ଭ
୧୮	ଶ୍ରୀ. ସୁଦେବୀ ପ୍ରସାଦ
୧୯	ବୁଦ୍ଧିଜୀବୀ ପ୍ରସାଦ
୨୦	ଦିନିକ ସ୍ତମ୍ଭ
୨୧	ଲୁହା ସ୍ତମ୍ଭ
୨୨	ଶ୍ରୀ ପ୍ରଦୀପ ପ୍ରସାଦ
୨୩	କଳାକାର ସୁଦେବୀ
୨୪	ବିଜୟ ବାବୁ
୨୫	ଶ୍ରୀ ସୁଧାଂଶୁ ଜ୍ଞାନୀ
୨୬	ଜଗତ୍ ଗୋବିନ୍ଦ ଜ୍ଞାନୀ
୨୭	ଶ୍ରୀ ଆଶାଂଶୁ ଦିନିକ
୨୮	ସ୍ତମ୍ଭ ଦିନିକ
୨୯	କିଶୋରୀ ସ୍ତମ୍ଭ
୩୦	କମଳିନୀ ସ୍ତମ୍ଭ
୩୧	କିଶୋରୀ ସ୍ତମ୍ଭ
୩୨	କିଶୋରୀ ସ୍ତମ୍ଭ
୩୩	କିଶୋରୀ ସ୍ତମ୍ଭ
୩୪	କିଶୋରୀ ସ୍ତମ୍ଭ
୩୫	କିଶୋରୀ ସ୍ତମ୍ଭ
୩୬	କିଶୋରୀ ସ୍ତମ୍ଭ
୩୭	କିଶୋରୀ ସ୍ତମ୍ଭ
୩୮	କିଶୋରୀ ସ୍ତମ୍ଭ
୩୯	କିଶୋରୀ ସ୍ତମ୍ଭ
୪୦	କିଶୋରୀ ସ୍ତମ୍ଭ
୪୧	କିଶୋରୀ ସ୍ତମ୍ଭ
୪୨	କିଶୋରୀ ସ୍ତମ୍ଭ
୪୩	କିଶୋରୀ ସ୍ତମ୍ଭ
୪୪	କିଶୋରୀ ସ୍ତମ୍ଭ
୪୫	କିଶୋରୀ ସ୍ତମ୍ଭ
୪୬	କିଶୋରୀ ସ୍ତମ୍ଭ
୪୭	କିଶୋରୀ ସ୍ତମ୍ଭ
୪୮	କିଶୋରୀ ସ୍ତମ୍ଭ
୪୯	କିଶୋରୀ ସ୍ତମ୍ଭ
୫୦	କିଶୋରୀ ସ୍ତମ୍ଭ
୫୧	କିଶୋରୀ ସ୍ତମ୍ଭ
୫୨	କିଶୋରୀ ସ୍ତମ୍ଭ
୫୩	କିଶୋରୀ ସ୍ତମ୍ଭ
୫୪	କିଶୋରୀ ସ୍ତମ୍ଭ
୫୫	କିଶୋରୀ ସ୍ତମ୍ଭ
୫୬	କିଶୋରୀ ସ୍ତମ୍ଭ
୫୭	କିଶୋରୀ ସ୍ତମ୍ଭ
୫୮	କିଶୋରୀ ସ୍ତମ୍ଭ
୫୯	କିଶୋରୀ ସ୍ତମ୍ଭ
୬୦	କିଶୋରୀ ସ୍ତମ୍ଭ

১০১	সকল লোক যোগদান
১০২	সকল যোগদান
১০৩	সকল যোগদান
১০৪	সকল যোগদান
১০৫	সকল যোগদান
১০৬	সকল যোগদান
১০৭	সকল যোগদান
১০৮	সকল যোগদান
১০৯	সকল যোগদান
১১০	সকল যোগদান

MAP OF THE MPCS

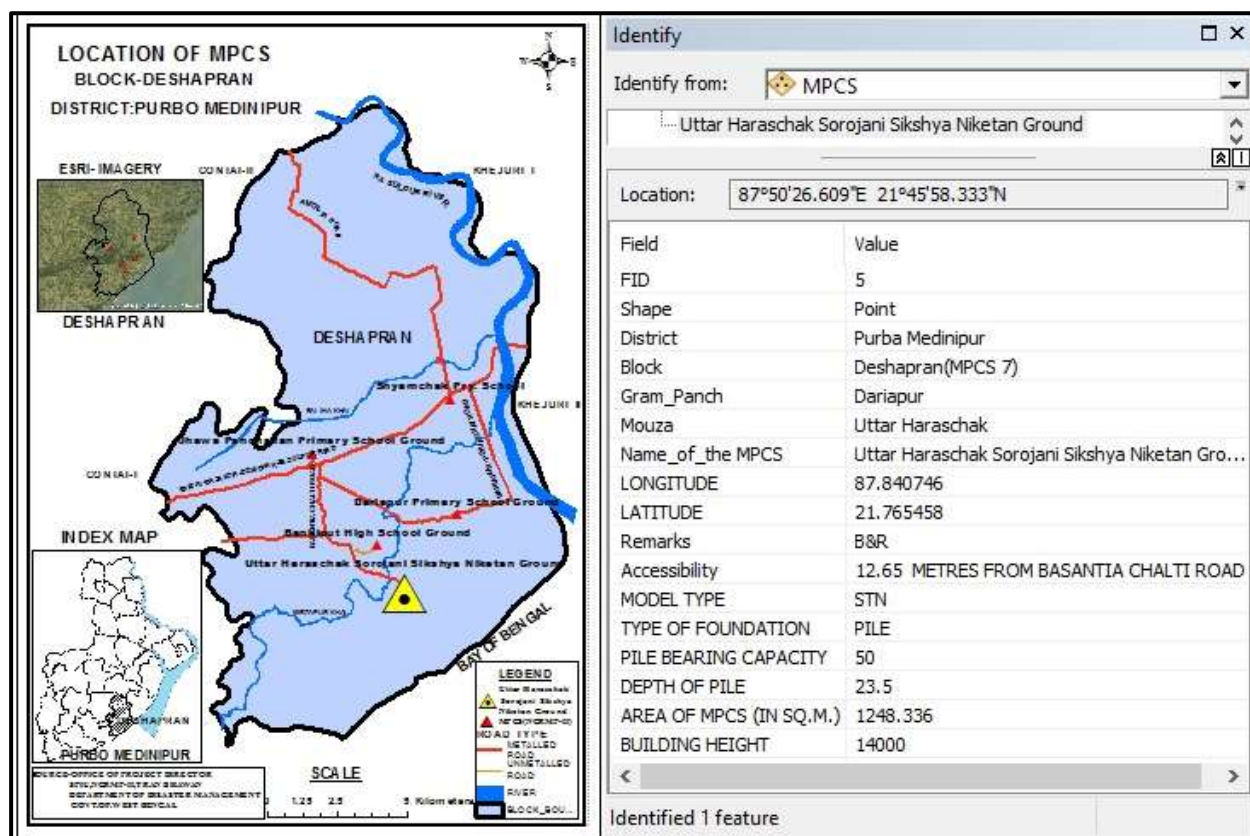


PHOTO GRAPH OF SITE BEFORE CONSTRUCTION





During December 2016



During March 2017



During June 2017

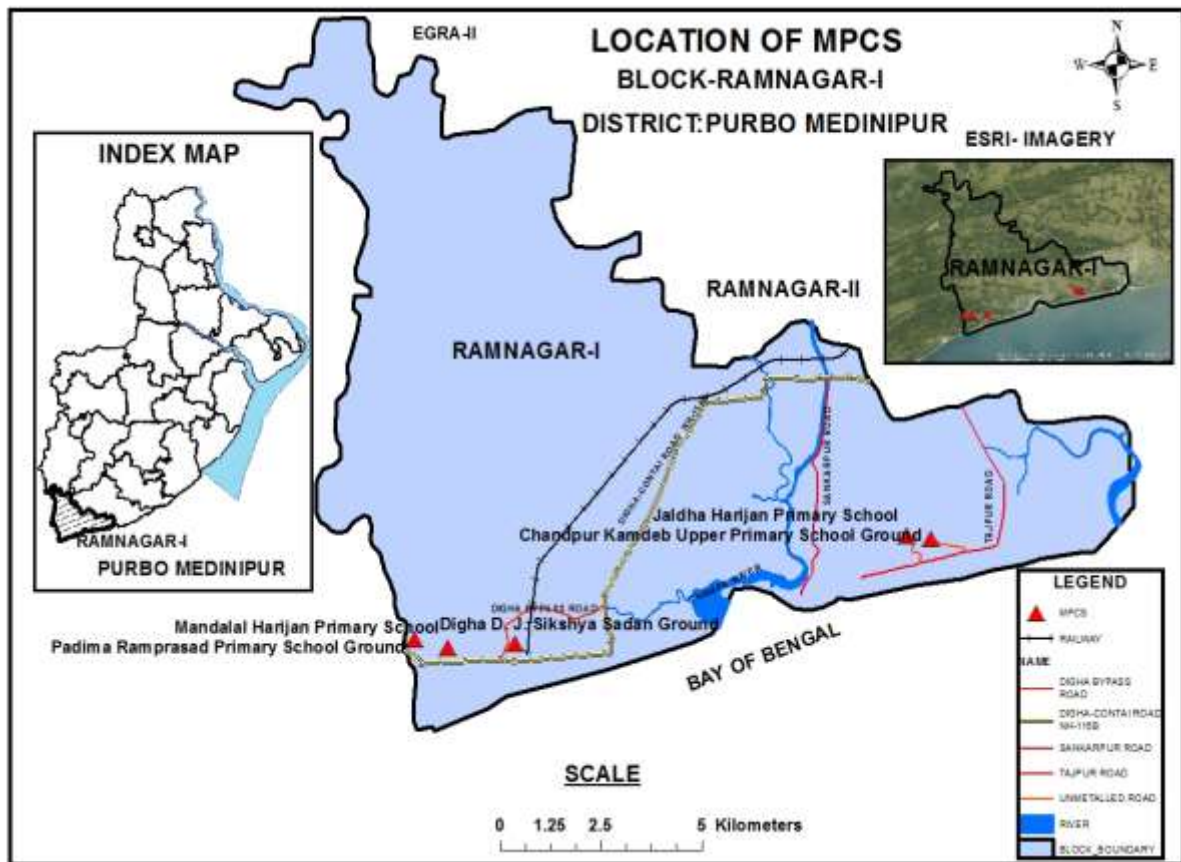


During September 2017



During December 2017

BLOCK – RAMNAGAR-I



CHANDPUR KAMDEB UPPER PRIMARY SCHOOL GROUND

The Department of Disaster Management, Govt. of West Bengal has proposed construction of a Multipurpose Cyclone Shelter (MPCS) at the Chandpur Kamdeb Upper Primary School Ground under NCRMP-II project. The details of the MPCS site are given below:

ADMINISTRATIVE AND GENERAL DETAILS:

District	Purba Medinipur
Block	Ramnagar -I
Gram Panchayat	Talgachari-II
Mouza	Chandpur
Plot No.	173
JL No.	237
Police Station	Ramnagar Police Station
Name of MPCS Site	Chandpur Kamdeb Upper Primary School Ground
Land Ownership	The ownership of land belongs to School Authority. The Head Teacher Chandpur Kamdeb Upper Primary School, Bodhra, Ramnagar, Purba Medinipur on 13-2-2013 has given No objection Certificate (NOC) to The Dept. of Disaster Management, Govt. of West Bengal for construction of MPCS in their land.
Latitude and Longitude	21.646389 (N) and 87.598056 (E)
Building Type	Pile+ RCC
Floor Area	1248.336 sq. m (G+2, Roof Level)
Height	15.150m
Type of Foundation	PILE
Communication	The MPCS site is situated at a distance of 1058.92 m Tajpur Raid
Use of MPCS	<ul style="list-style-type: none"> During natural hazards, the building will be used for resettlement of affected inhabitants of the area for housing, fooding and medication. Household cattle will be shifted at the same MPCS building for resting during natural hazards.
Demography	No. of House Hold : 443 Total Population : 1944 Total Male : 993 Total Female : 951 <i>(Source: www.censusindia.gov.in)</i>
Major Profession	Employment in non-specified secondary sources of income is the major source of occupation for the inhabitants of the area.
Ground Water Quality	Saline (Chloride > 250 mg/l or TDS > 500 mg/l)
Natural Hazards	<ul style="list-style-type: none"> Earth Quake Cyclone and Storm surge
Essential Statutory Clearance Requirement	CRZ (Coastal Regulation zone) Clearance was obtained from WBSCZMA vide permission letter No. 2523/EN/T-II-4/001/2011 dated 29 -09-2014.

ENVIRONMENT AND SOCIAL SCREENING FORM**Part A: General Information**

1. Name of the State	WEST BENGAL
2. Type of proposed sub-project activity (tick the applicable option)	
<input checked="" type="checkbox"/> Cyclone Shelter ✓	<input type="checkbox"/> Name of MPCS: CHANDPUR KAMDEB UPPER PRIMARY SCHOOL GROUND
3. Location of the sub-project	
<input type="checkbox"/> District	Purba Medinipur
<input type="checkbox"/> Block	Ramnagar -I
<input type="checkbox"/> Gram Panchayat	Talgachari-II
<input type="checkbox"/> Mouza	Chandpur
<input type="checkbox"/> Village	Chandpur
<input type="checkbox"/> Police Station	Ramnagar Police Station
<input type="checkbox"/> Latitude & Longitude	21.646389 (N) and 87.598056 E
<input type="checkbox"/> Plot No.	173
<input type="checkbox"/> JL No.	237
4. Size of the sub-project (approx. area in sq. mt/hac or length in mt/km, as relevant)	1248.336 sq. m (G+2, Roof Level) Dimension of Plot: 25m X 45m
5. Land Requirement (in hac./sq. mt.)	
<input type="checkbox"/> Total Requirement	
<input type="checkbox"/> Private Land	✓ The ownership of land belongs to School Authority
<input type="checkbox"/> Govt. Land	
<input type="checkbox"/> Forest Land	
<input type="checkbox"/> Present Land Status	
6. Implementing Agency Details (sub-project level)	
<input type="checkbox"/> Name of the Department/Agency	Public Works Department, Govt. of West Bengal
<input type="checkbox"/> Name of the designated contact person	Tamluk Division Social Sector, PWD
<input type="checkbox"/> Designation	Executive Engineer
<input type="checkbox"/> E-mail Id & Phone No.	tmlkdnsspwd@gmail.com 03228-266588
7. Details about the Screening Exercise	
<input type="checkbox"/> Agency	Institute of Environmental Studies and Wetland Management. Dept. Environment. Govt. of West Bengal. DD-24, Sector-I, Saltlake. Kolkata-700064. Phone- 033-23340531/0231. FAX- 91-33-23580967

Part B (1): Environment Screening

Question	Yes	No	Details
1. Is the sub-project located in whole or part within the Coastal Regulation Zone?	✓		CRZ (Coastal Regulation zone) Clearance was obtained from WBSCZMA vide permission letter No. 2523/EN/T-II-4/001/2011 dated 29 -09-2014.
2. Is the sub-project located in whole or part in/near any of the following environmentally sensitive areas? (1 Km radius)			
a. Biosphere Reserve		✓	
b. National Park		✓	
c. Wildlife/ Bird Sanctuary		✓	
d. Tiger or Elephant Reserve		✓	
e. Wetland	✓		Here stereo cultivation on brackish water is being practiced. Wet lands put to regular agriculture activities are normally not considered as “Wet Land” as per official definition in India.
f. Important Bird Areas		✓	
g. Coastal Area with Coral		✓	
h. Mangroves Areas	✓		
i. Estuary with Mangroves		✓	
j. Natural Lakes		✓	
k. Swamps /Mudflats	✓		
l. Habitat of migratory birds (outside protected areas)		✓	
m. Migratory Route of Wild Animals /Birds		✓	
n. Area with threatened are/endangered fauna (outside protected areas)		✓	
o. Area with threatened /rare /endangered flora (outside protected areas)		✓	
p. Reserved/Protected Forest		✓	
q. Zoological Park / Botanical Garden		✓	
3. Is the sub-project located within 500 meters from rivers, streams, estuaries or deltaic mouths?		✓	
4. Is the sub-project located in whole or part near any of the following sensitive features? (1 Km radius and 100m in case of Archaeological Sites)			
a. World Heritage Sites		✓	
b. Archaeological monuments /sites (under ASI's Central / State list)		✓	
c. Historic Places (not listed under ASI-Central or State List but regionally / locally important)		✓	
d. Reservoirs/ Dams		✓	
e. Religious Places (Regionally or Locally important)		✓	
f. Public Water Supply areas from Rivers/ Surface Water		✓	

Bodies/Ground Water Sources)			
------------------------------	--	--	--

Part B (2): Result/Outcome of Environmental Screening Exercise

1	No Environment Impact Assessment Required	Not Required
2	Environment Impact Assessment Required	Not Required
3	CRZ clearance required	Required
4	Environmental Clearance Required	Not Required
5	Forest Clearance Required	Not Required

Part C (1): Social Screening

1. Does the sub-project activity require acquisition of private land?		
Yes✓ The Head Teacher Chandpur Kamdeb Upper Primary School,Bodhra, Ramnagar, Purba Medinipur on 13-2-2013 has given No objection Certificate (NOC) to The Dept. of Disaster Management, Govt. of West Bengal for construction of MPCs in their land.		No
Give the following details:	Private Land (sq mts/hac.)	✓
	Govt. Land (sq mts/hac.)	
	Forest Land (sq mts/hac.)	
2. Does the proposed sub-project activity result in demolition/removal of existing structures?		
Yes		No ✓
If so, give the following details:		
Number of public structures/buildings		
Number of common property resources (such as religious/cultural/ drinking water/wells/etc)		
Number of private structures (located on private or public land)		
3. Does the proposed Project activity result in loss of crops/trees?		
Yes		No ✓
4. Does the proposed Project activity result in loss of direct livelihood/ employment?		
Yes		No ✓
5.Does the proposed activity result in loss of mangrove ecosystem/ community forest on which nearby residents/local population are dependent for fuel wood/grazing etc.?		
Yes		No ✓
6. Does the proposed Project activity affect schedule tribe/caste communities?		
Yes		No ✓

Part C (2) : Result/Outcome of Social Screening Exercise

1	Social Impact Assessment is Required	Not Required
2	Abbreviated RAP is required	Not Required
3	Full RAP is required	Not Required

PUBLIC CONSULTANCY MEETING

The Public Consultancy Meeting was held on 01.09.2014 at Gram Panchayat Sabha Hall at 11:30 AM. During the meeting 15 members were present where Mr. Tapas Kumar Jana, Secretary, Talgachari-II Gram Panchayat chaired the meeting session discussed about the financial expenditure for the month of August 2014, discussed regarding several activities under progress, MGNREGS audit report, budget and plan for 2015. During the discussion Mr. Jana also mentioned about the construction of multi-purpose cyclone shelter under NCRMP II project of Government of West Bengal. He also mentioned that the building will be constructed at Chandpur Kamdeb Upper Primary School ground. The minutes of the meeting was recorded in meeting resolution register. The copy of meeting minutes is given below,

সভার কার্যবিবরণ

সিটিং এর তারিখ— ০১.০৯.২০১৪ সাধারণ / বিশেষ অধিবেশন

সিটিং এর সময়— ১১:৩০ পূর্বাহ্ন
সিটিং এর স্থান— গ্রাম পঞ্চায়াত সভা হল

ক্রমিক সংখ্যা	সদস্য-সদস্যজনের নাম	উপস্থিতি/অপস্থিতি	উল্লেখিত বিষয়
১	কৃষ্ণা রানী মন্ডল		Krishna Rani Mandal
২	রমা মন্ডল		Rama Mandal
৩	অমরেন্দ্রনাথ বসু		Amarendranath Basu
৪	স্বপ্না দাস		Swapna Das
৫	বিশ্বজিত জোনা		Bishwajit Jona
৬	মানস মাইতি		Manas Maity
৭	কান্তনু মাইতি		Kantnu Maity
৮	অমল কুমার মন্ডল		Amal Kumar Mandal
৯	সীতা জোনা		Sita Jona
১০	রামকৃষ্ণ সরকার		Ramkrishna Sarkar
১১	সোণালী দাস		Sonalika Das
১২	মধুমিতা দাস		Madhumita Das
১৩	অমল বসু		Amal Basu
১৪	স্বপ্না মাইতি		Swapna Maity
১৫	মানস মাইতি		Manas Maity

১১:৩০ পূর্বাহ্ন

উপস্থিতি কর্মচারী/সদস্যের সংখ্যা:—

১	১
২	১
৩	১

অনুলিপি সূচী:—

- ১) সভাপতি - ২০১৪-১৫ আর্থিক বছর-রাজস্ব-গ্রাম পঞ্চায়াত
- ২) বিভিন্ন কর্মসূচীর (ICM, FC, BAF, BRF, MGNREGS, ISGP, NABARD, etc.) কার্যের উন্নয়ন অর্থায়ন অলাভ
- ৩) বিভিন্ন কার্যের সুশাসন ও মানসম্মত কার্যের জন্য আর্থিক উন্নয়ন জন্য,
- ৪) MGNREGS প্রকল্পের হিচাইট (২০১৩-১৪) জন্য ও অলাভ
- ৫) উপ-স্বপ্না মাইতি বিভিন্ন কার্যের ও কার্যের জন্য ২০১৫-১৬ (১ম-৩য়) প্রকল্প
- ৬) অলাভ
- ৭) অলাভ

নথি নং - 337(15)/
 ডি. 01.09.14
 ক্রমিক নং 6 মিটিং এর নোটিশ বই
 মহাপুরা/মহাশয়া.
 আখ্যায়ী ৩২: বার 11.09.2014 সাল, বেলা 11:30 টার সময়
 গ্রাম পরিষদ - হালে একটি বিশেষ/সাধারণ সভার/কার্য নির্বাহক কমিটির
 অধিবেশন হইবে ও নিম্নলিখিত বিষয় সম্বন্ধে আলোচনা করা হইবে আপনার উপস্থিতি প্রার্থনা।
 তারিখ - 01.09.2014.
 প্রাচীন
 Secretary

ক্রমিক নং	বিষয়
১)	আজম-2014 গ্রামের ভাড়া-স্বত্ব অনুমতি
২)	মিহির কমিটির (আই.এ.এ, আই.এ.এ.এ, আই.এ.এ.এ.এ, আই.এ.এ.এ.এ.এ, আই.এ.এ.এ.এ.এ.এ) কার্যক্রম
৩)	মিহির প্রকল্প প্রাপ্ত ও মালিক কার্যক্রম
৪)	মিহির প্রকল্প প্রাপ্ত ও মালিক কার্যক্রম
৫)	মিহির প্রকল্প প্রাপ্ত ও মালিক কার্যক্রম
৬)	মিহির প্রকল্প প্রাপ্ত ও মালিক কার্যক্রম
৭)	মিহির প্রকল্প প্রাপ্ত ও মালিক কার্যক্রম

৬৮
 প-৭
 ৬৭
 প-৭

সভার কার্য বিবরণী

मिडि१ न१— ०५

মিটিং এর তারিখ— ১১.০৭.১৭

সাধারণ / বিশেষ অধিবেশন

মিটিং এর সময়—

मिठि एत इति—

উপস্থিত সদস্যগণের নাম ও বিবরণ

উদাহৃত সদস্যগণের নাম ও স্থান
অতঃপর জা.স. সদস্য কানুজিলাল বসু জামিতি বিষ্ণু
মহাসদস্য — নতুন মন্দির ৩০, সুজাং বৈষ্ণব বিহারী অম্বাঙ্গ
দ্বাদশ প্রকাস কল্লের, সদস্য-ও সুজাং বিষ্ণু, অম্বাঙ্গ-সাতান
বন্য অলটি অম্বাঙ্গ বিষ্ণু অম্বাঙ্গ অম্বাঙ্গ অম্বাঙ্গ
দ্বাদশ অম্বাঙ্গ কল্লের

[illegible][illegible]

1. gitafana 11/09/14.

अविनाशिकता का प्रमाण

MAP OF THE MPCS

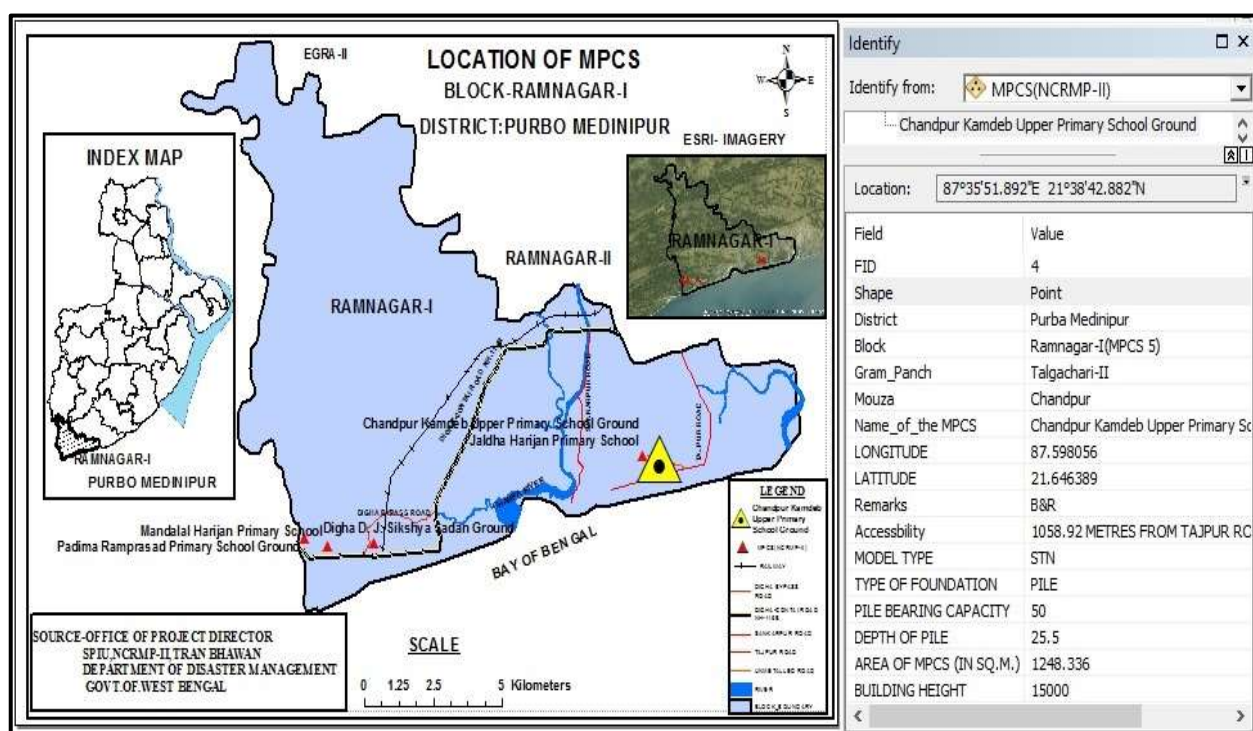
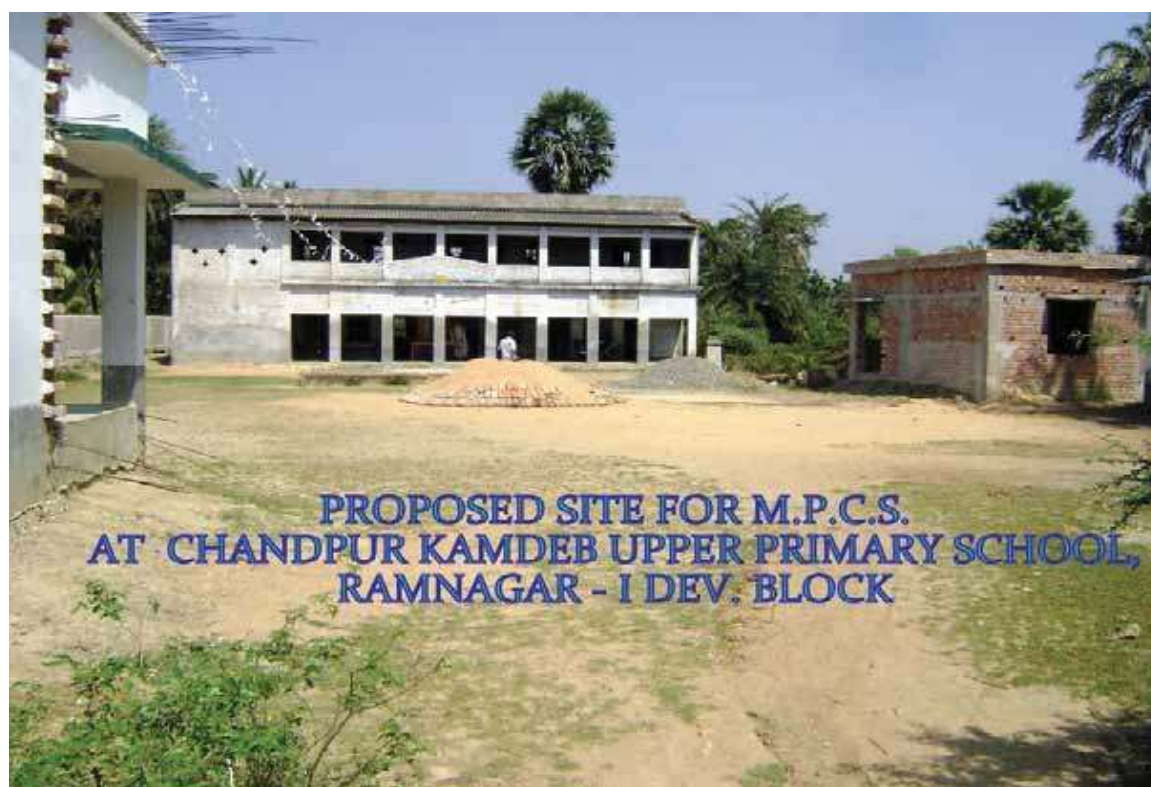


PHOTO GRAPH OF SITE BEFORE CONSTRUCTION





During December 2016



During February 2017



During March 2017



During August 2017



During November 2017

JALDHA HARIJAN PRIMARY SCHOOL

The Department of Disaster Management, Govt. of West Bengal has proposed construction of a Multipurpose Cyclone Shelter (MPCS) at the Jaldha Harijan Primary School under NCRMP-II project. The details of the MPCS site are given below:

ADMINISTRATIVE AND GENERAL DETAILS:

District	Purba Medinipur
Block	Ramnagar -I
Gram Panchayat	Talgachari -II
Mouza	Jaldha
Plot No.	904, 911
JL No.	242
Police Station	Ramnagar Police Station
Name of MPCS Site	Jaldha Harijan Primary school Ground
Land Ownership	The ownership of land belongs to School Authority. Head Teacher, Jaldha Harijan Primary School P.O. - Bodhra, Purba Medinipur has given No objection Certificate (NOC) to The Dept. of Disaster Management, Govt. of West Bengal for construction of MPCS in their land.
Latitude and Longitude	21.647078(N) and 87.559872 (E)
Building Type	Pile+ RCC
Floor Area	1078.012 sq. m(G+2, Roof Level)
Height	15.650m
Type of Foundation	PILE
Communication	The MPCS site is situated at a distance of 1019.85 m from the Tajpur Road.
Use of MPCS	<ul style="list-style-type: none"> During natural hazards, the building will be used for resettlement of affected inhabitants of the area for housing, fooding and medication. Household cattle will be shifted at the same MPCS building for resting during natural hazards.
Demography	No. of House Hold : 431 Total Population : 2177 Total Male : 1128 Total Female : 1049 <i>(Source: www.censusindia.gov.in)</i>
Major Profession	Both Agricultural activities and jobs in other non-specified secondary sources of income are the major source of occupation for the inhabitants of the area.
Ground Water Quality	Saline (Chloride > 250 mg/l or TDS > 500 mg/l)
Natural Hazards	<ul style="list-style-type: none"> Earth Quake Cyclone and Storm surge
Essential Statutory Clearance Requirement	CRZ (Coastal Regulation zone) Clearance was obtained from WBSCZMA vide permission letter No. 2523/EN/T-II-4/001/2011 dated 29 -09-2014.

ENVIRONMENT AND SOCIAL SCREENING FORM**Part A: General Information**

1. Name of the State	WEST BENGAL
2. Type of proposed sub-project activity (tick the applicable option)	
<input checked="" type="checkbox"/> Cyclone Shelter ✓	<input type="checkbox"/> Name of MPCS: JALDHA HARIJAN PRIMARY SCHOOL GROUND
3. Location of the sub-project	
<input type="checkbox"/> District	Purba Medinipur
<input type="checkbox"/> Block	Ramnagar -I
<input type="checkbox"/> Gram Panchayat	Talgachari -II
<input type="checkbox"/> Mouza	Jaldha
<input type="checkbox"/> Village	Jaldha
<input type="checkbox"/> Latitude & Longitude	21.647078(N) and 87.559872 (E)
<input type="checkbox"/> Plot No.	904, 911
<input type="checkbox"/> JL No.	242
4. Size of the sub-project (approx. area in sq. mt/hac or length in mt/km, as relevant)	1248.336 sq. m (G+2, Roof Level) Dimension of Plot: 25m X 45m
5. Land Requirement (in hac./sq. mt.)	
<input type="checkbox"/> Total Requirement	
<input type="checkbox"/> Private Land	✓ The ownership of land belongs to School Authority.
<input type="checkbox"/> Govt. Land	
<input type="checkbox"/> Forest Land	
<input type="checkbox"/> Present Land Status	
6. Implementing Agency Details (sub-project level)	
<input type="checkbox"/> Name of the Department/Agency	Public Works Department, Govt. of West Bengal
<input type="checkbox"/> Name of the designated contact person	Tamluk Division Social Sector, PWD
<input type="checkbox"/> Designation	Executive Engineer
<input type="checkbox"/> E-mail Id & Phone No.	tmlkdnsspwd@gmail.com 03228-266588
7. Details about the Screening Exercise	
<input type="checkbox"/> Agency	Institute of Environmental Studies and Wetland Management. Dept. Environment. Govt. of West Bengal. DD-24, Sector-I, Saltlake. Kolkata-700064. Phone- 033-23340531/0231. FAX- 91-33-23580967

Part B (1): Environment Screening

Question	Yes	No	Details
1. Is the sub-project located in whole or part within the Coastal Regulation Zone?	✓		CRZ (Coastal Regulation zone) Clearance was obtained from WBSCZMA vide permission letter No. 2523/EN/T-II-4/001/2011 dated 29 -09-2014.
2. Is the sub-project located in whole or part in/near any of the following environmentally sensitive areas? (1 Km radius)			
a. Biosphere Reserve		✓	
b. National Park		✓	
c. Wildlife/ Bird Sanctuary		✓	
d. Tiger or Elephant Reserve		✓	
e. Wetland	✓		Here stereo cultivation on brackish water is being practiced. Wet lands put to regular agriculture activities are normally not considered as “Wet Land” as per official definition in India.
f. Important Bird Areas		✓	
g. Coastal Area with Coral		✓	
h. Mangroves Areas	✓		
i. Estuary with Mangroves		✓	
j. Natural Lakes		✓	
k. Swamps /Mudflats	✓		
l. Habitat of migratory birds (outside protected areas)		✓	
m. Migratory Route of Wild Animals /Birds		✓	
n. Area with threatened are/endangered fauna (outside protected areas)		✓	
o. Area with threatened /rare /endangered flora (outside protected areas)		✓	
p. Reserved/Protected Forest		✓	
q. Zoological Park / Botanical Garden		✓	
3. Is the sub-project located within 500 meters from rivers, streams, estuaries or deltaic mouths?		✓	
4. Is the sub-project located in whole or part near any of the following sensitive features? (1 Km radius and 100m in case of Archaeological Sites)			
a. World Heritage Sites		✓	
b. Archaeological monuments /sites (under ASI's Central / State list)		✓	
c. Historic Places (not listed under ASI-Central or State List but regionally / locally important)		✓	
d. Reservoirs/ Dams		✓	
e. Religious Places (Regionally or Locally important)		✓	
f. Public Water Supply areas from Rivers/ Surface Water		✓	

Bodies/Ground Water Sources)			
------------------------------	--	--	--

Part B (2): Result/Outcome of Environmental Screening Exercise

1	No Environment Impact Assessment Required	Not Required
2	Environment Impact Assessment Required	Not Required
3	CRZ clearance required	Required
4	Environmental Clearance Required	Not Required
5	Forest Clearance Required	Not Required

Part C (1): Social Screening

1. Does the sub-project activity require acquisition of private land?		
Yes✓ The ownership of land belongs to School Authority. Head Teacher, Jaldha Harijan Primary School P.O. - Bodhra,Purba Medinipur has given No objection Certificate (NOC) to The Dept. of Disaster Management, Govt. of West Bengal for construction of MPCs in their land.		No
Give the following details:	Private Land (sq mts/hac.)	✓
	Govt. Land (sq mts/hac.)	
	Forest Land (sq mts/hac.)	
2. Does the proposed sub-project activity result in demolition/removal of existing structures?		
Yes		No ✓
If so, give the following details:		
Number of public structures/buildings		
Number of common property resources (such as religious/cultural/ drinking water/wells/etc)		
Number of private structures (located on private or public land)		
3. Does the proposed Project activity result in loss of crops/trees?		
Yes		No ✓
4. Does the proposed Project activity result in loss of direct livelihood/ employment?		
Yes		No ✓
5. Does the proposed activity result in loss of mangrove ecosystem/ community forest on which nearby residents/local population are dependent for fuel wood/grazing etc.?		
Yes		No ✓
6. Does the proposed Project activity affect schedule tribe/caste communities?		
Yes		No ✓

Part C (2): Result/Outcome of Social Screening Exercise

1	Social Impact Assessment is Required	Not Required
2	Abbreviated RAP is required	Not Required
3	Full RAP is required	Not Required

নাম- ৪

মিটিং এর তারিখ- ১০.০৭.২০১৭ সাধারণ / বিশেষ অধিবেশন

মিটিং এর সময়- ১১:৩০ AM

মিটিং এর স্থান- গ্রাম- পঞ্চায়াড়ী

উপস্থিত সদস্যগণের নাম ও বিবরণ

ক্রমিক	সদস্য-সদস্যগণের নাম	উপস্থিতি/অপস্থিতি	উপস্থিতি/অপস্থিতি
১	কৃষ্ণা রানী মন্ডল	Krishna Rani Mandal	
২	রমা মন্ডল	Rama Mandal	
৩	অমরেন্দ্রনাথ বসু	Amarendra Nath Basu	
৪	স্মৃতি দাস	Smriti Das	
৫	বিশ্বজিৎ জোনা	Bishwajit Jona	
৬	মামন মাইতি	Maman Maity	
৭	কান্তনু মাইতি	Kantnu Maity	
৮	অমল কুমার মন্ডল	Amal Kumar Mandal	
৯	সীতা জোনা	Sita Jona	
১০	রামকৃষ্ণ সরকার	Ram Krishna Sarkar	
১১	জোনালী দাস	Jonali Das	
১২	মধুমিতা দাস	Madhumita Das	
১৩	অমল বসু	Amal Basu	
১৪	স্মৃতিজ্যোত্স্না বসু	Smriti Jyotsna Basu	
১৫	মামন মাইতি	Maman Maity	

উপস্থিত কর্মচারীগণের নাম:-

১	Tanvir K. J. Secy.	৪
২		৫
৩		৬

আলোচ্য সূচী:-

- ১) আচার্য-২০১৭ আচার্য-২০১৭ অনুমোদন
- ২) বিভিন্ন কর্মসূচী (১৩ নং FC, ৩৫ নং FC, ৩৬ নং FC, ৩৭ নং FC, ৩৮ নং FC, ৩৯ নং FC, ৪০ নং FC, ৪১ নং FC, ৪২ নং FC, ৪৩ নং FC, ৪৪ নং FC, ৪৫ নং FC, ৪৬ নং FC, ৪৭ নং FC, ৪৮ নং FC, ৪৯ নং FC, ৫০ নং FC, ৫১ নং FC, ৫২ নং FC, ৫৩ নং FC, ৫৪ নং FC, ৫৫ নং FC, ৫৬ নং FC, ৫৭ নং FC, ৫৮ নং FC, ৫৯ নং FC, ৬০ নং FC, ৬১ নং FC, ৬২ নং FC, ৬৩ নং FC, ৬৪ নং FC, ৬৫ নং FC, ৬৬ নং FC, ৬৭ নং FC, ৬৮ নং FC, ৬৯ নং FC, ৭০ নং FC, ৭১ নং FC, ৭২ নং FC, ৭৩ নং FC, ৭৪ নং FC, ৭৫ নং FC, ৭৬ নং FC, ৭৭ নং FC, ৭৮ নং FC, ৭৯ নং FC, ৮০ নং FC, ৮১ নং FC, ৮২ নং FC, ৮৩ নং FC, ৮৪ নং FC, ৮৫ নং FC, ৮৬ নং FC, ৮৭ নং FC, ৮৮ নং FC, ৮৯ নং FC, ৯০ নং FC, ৯১ নং FC, ৯২ নং FC, ৯৩ নং FC, ৯৪ নং FC, ৯৫ নং FC, ৯৬ নং FC, ৯৭ নং FC, ৯৮ নং FC, ৯৯ নং FC, ১০০ নং FC)
- ৩) বিভিন্ন কর্মসূচী বাস্তবায়ন ও মূল্যায়ন আবেদন আবেদন প্রদান
- ৪) ১৩ নং FC, ৩৫ নং FC, ৩৬ নং FC, ৩৭ নং FC, ৩৮ নং FC, ৩৯ নং FC, ৪০ নং FC, ৪১ নং FC, ৪২ নং FC, ৪৩ নং FC, ৪৪ নং FC, ৪৫ নং FC, ৪৬ নং FC, ৪৭ নং FC, ৪৮ নং FC, ৪৯ নং FC, ৫০ নং FC, ৫১ নং FC, ৫২ নং FC, ৫৩ নং FC, ৫৪ নং FC, ৫৫ নং FC, ৫৬ নং FC, ৫৭ নং FC, ৫৮ নং FC, ৫৯ নং FC, ৬০ নং FC, ৬১ নং FC, ৬২ নং FC, ৬৩ নং FC, ৬৪ নং FC, ৬৫ নং FC, ৬৬ নং FC, ৬৭ নং FC, ৬৮ নং FC, ৬৯ নং FC, ৭০ নং FC, ৭১ নং FC, ৭২ নং FC, ৭৩ নং FC, ৭৪ নং FC, ৭৫ নং FC, ৭৬ নং FC, ৭৭ নং FC, ৭৮ নং FC, ৭৯ নং FC, ৮০ নং FC, ৮১ নং FC, ৮২ নং FC, ৮৩ নং FC, ৮৪ নং FC, ৮৫ নং FC, ৮৬ নং FC, ৮৭ নং FC, ৮৮ নং FC, ৮৯ নং FC, ৯০ নং FC, ৯১ নং FC, ৯২ নং FC, ৯৩ নং FC, ৯৪ নং FC, ৯৫ নং FC, ৯৬ নং FC, ৯৭ নং FC, ৯৮ নং FC, ৯৯ নং FC, ১০০ নং FC)
- ৫) উপ-আমতি বিজ্ঞপ্তি-২০১৬ ও আবেদন ২০১৫-১৬ (১৫-১৬) প্রদান
- ৬) বিবিধ

নথী নং - 337(15)/
 ডি. 01.09.14
 কাম-1
 জয়দেব

ক্রমিক নং 6

মিটিং এর নোটিশ বই

মহাপালা/মহাপালা,

আগামী

৩২:

বার 11.09.2014

সাল, বেলা

11:30

টার সময়

স্বাক্ষর

স্থানে একটি বিশেষ/সাধারণ সভার/কার্য নির্বাহক কমিটির

অধিবেশন হইবে ও নিম্নলিখিত বিষয় সম্বন্ধে আলোচনা করা হইবে। আপনার উপস্থিতি প্রার্থনীয়।

তারিখ - 01.09.2014.

Prachin

Secretary

ক্রমিক নং	বিষয়
১)	আজম-2014 সালের ৩য়-৪য় অধিবেশন
২)	মিহির কমিটির (আই.এ.এ, আই.এ.এ.এ, আই.এ.এ.এ.এ, আই.এ.এ.এ.এ.এ, আই.এ.এ.এ.এ.এ.এ) কার্য সম্পাদনা
৩)	মিহির প্রকাশ্য বাস্তবতা ও মালিক কার্য সম্পাদনা
৪)	মিহির প্রকাশ্য বাস্তবতা ও মালিক কার্য সম্পাদনা
৫)	মিহির প্রকাশ্য বাস্তবতা ও মালিক কার্য সম্পাদনা
৬)	মিহির প্রকাশ্য বাস্তবতা ও মালিক কার্য সম্পাদনা
৭)	মিহির প্রকাশ্য বাস্তবতা ও মালিক কার্য সম্পাদনা
৮)	মিহির প্রকাশ্য বাস্তবতা ও মালিক কার্য সম্পাদনা
৯)	মিহির প্রকাশ্য বাস্তবতা ও মালিক কার্য সম্পাদনা
১০)	মিহির প্রকাশ্য বাস্তবতা ও মালিক কার্য সম্পাদনা
১১)	মিহির প্রকাশ্য বাস্তবতা ও মালিক কার্য সম্পাদনা
১২)	মিহির প্রকাশ্য বাস্তবতা ও মালিক কার্য সম্পাদনা
১৩)	মিহির প্রকাশ্য বাস্তবতা ও মালিক কার্য সম্পাদনা
১৪)	মিহির প্রকাশ্য বাস্তবতা ও মালিক কার্য সম্পাদনা
১৫)	মিহির প্রকাশ্য বাস্তবতা ও মালিক কার্য সম্পাদনা
১৬)	মিহির প্রকাশ্য বাস্তবতা ও মালিক কার্য সম্পাদনা
১৭)	মিহির প্রকাশ্য বাস্তবতা ও মালিক কার্য সম্পাদনা
১৮)	মিহির প্রকাশ্য বাস্তবতা ও মালিক কার্য সম্পাদনা
১৯)	মিহির প্রকাশ্য বাস্তবতা ও মালিক কার্য সম্পাদনা
২০)	মিহির প্রকাশ্য বাস্তবতা ও মালিক কার্য সম্পাদনা
২১)	মিহির প্রকাশ্য বাস্তবতা ও মালিক কার্য সম্পাদনা
২২)	মিহির প্রকাশ্য বাস্তবতা ও মালিক কার্য সম্পাদনা
২৩)	মিহির প্রকাশ্য বাস্তবতা ও মালিক কার্য সম্পাদনা
২৪)	মিহির প্রকাশ্য বাস্তবতা ও মালিক কার্য সম্পাদনা
২৫)	মিহির প্রকাশ্য বাস্তবতা ও মালিক কার্য সম্পাদনা
২৬)	মিহির প্রকাশ্য বাস্তবতা ও মালিক কার্য সম্পাদনা
২৭)	মিহির প্রকাশ্য বাস্তবতা ও মালিক কার্য সম্পাদনা
২৮)	মিহির প্রকাশ্য বাস্তবতা ও মালিক কার্য সম্পাদনা
২৯)	মিহির প্রকাশ্য বাস্তবতা ও মালিক কার্য সম্পাদনা
৩০)	মিহির প্রকাশ্য বাস্তবতা ও মালিক কার্য সম্পাদনা

৬৮
 প-৭

৬৭
 প-৭

MAP OF THE MPCS

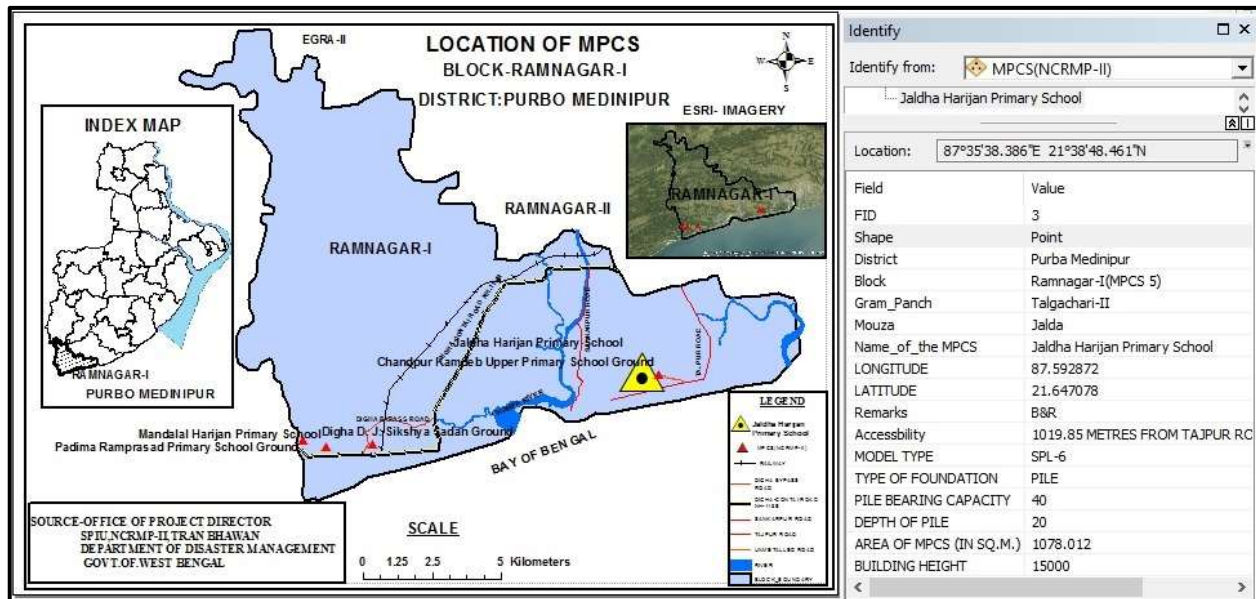


PHOTO GRAPH OF SITE BEFORE CONSTRUCTION





During December 2016



During February 2017



During May 2017



During August 2017



During November 2017

MANDALA HARIJAN PRIMARY SCHOOL

The Department of Disaster Management, Govt. of West Bengal has proposed construction of a Multipurpose Cyclone Shelter (MPCS) at the Mandala Harijan Primary School under NCRMP-II project. The details of the MPCS site are given below:

ADMINISTRATIVE AND GENERAL DETAILS:

District	Purba Medinipur
Block	Ramnagar -I
Gram Panchayat	Padima-I
Mouza	Mandala
Plot No.	372
JL No.	73
Police Station	Ramnagar Police Station
Name of MPCS Site	Mandala Harijan Primary School
Land Ownership	The ownership of land belongs to School Authority. Teacher-in-charge Mandalal Harijan Primary School P.O.-Saripur, Dist.-Purba Medinipur on 2-12-2014 has given No objection Certificate (NOC) to The Dept. of Disaster Management, Govt. of West Bengal for construction of MPCS in their land.
Latitude and Longitude	21.624798 (N) and 87.490505 (E)
Building Type	Pile+ RCC
Floor Area	1248.336 sq. m (G+2, Roof Level)
Height	14.9m
Type of Foundation	PILE
Communication	The MPCS site is situated at a distance of 223.43 mts from the National Highway 116B (Digha- Contai NH).
Use of MPCS	<ul style="list-style-type: none"> During natural hazards, the building will be used for resettlement of affected inhabitants of the area for housing, fooding and medication. Household cattle will be shifted at the same MPCS building for resting during natural hazards.
Demography	No. of House Hold : 250 Total Population : 1220 Total Male : 623 Total Female : 597 <i>(Source: www.censusindia.gov.in)</i>
Major Profession	Agriculture and agriculture based occupation is the major source of occupation.
Ground Water Quality	Saline (Chloride > 250 mg/l or TDS > 500 mg/l)
Natural Hazards	<ul style="list-style-type: none"> Earth Quake Cyclone and Storm surge
Essential Statutory Clearance Requirement	CRZ (Coastal Regulation zone) Clearance was obtained from WBSCZMA vide permission letter No. 2523/EN/T-II-4/001/2011 dated 29 -09-2014.

ENVIRONMENT AND SOCIAL SCREENING FORM**Part A: General Information**

1. Name of the State	WEST BENGAL
2. Type of proposed sub-project activity (tick the applicable option)	
<input checked="" type="checkbox"/> Cyclone Shelter ✓	<input type="checkbox"/> Name of MPCS: MANDALA HARIJAN PRIMARY SCHOOL
3. Location of the sub-project	
<input type="checkbox"/> District	Purba Medinipur
<input type="checkbox"/> Block	Ramnagar -I
<input type="checkbox"/> Gram Panchayat	Padima-I
<input type="checkbox"/> Mouza	Mandala
<input type="checkbox"/> Village	Mandala
<input type="checkbox"/> Police Station	Ramnagar Police Station
<input type="checkbox"/> Latitude & Longitude	21.624798 (N) and 87.490505 (E)
<input type="checkbox"/> Plot No.	372
<input type="checkbox"/> JL No.	73
4. Size of the sub-project (approx. area in sq. mt/hac or length in mt/km, as relevant)	1248.336 sq. m (G+2, Roof Level) Dimension of Plot: 25m X 45m
5. Land Requirement (in hac./sq. mt.)	
<input type="checkbox"/> Total Requirement	
<input type="checkbox"/> Private Land	✓The ownership of land belongs to School Authority.
<input type="checkbox"/> Govt. Land	
<input type="checkbox"/> Forest Land	
<input type="checkbox"/> Present Land Status	
6. Implementing Agency Details (sub-project level)	
<input type="checkbox"/> Name of the Department/Agency	Public Works Department, Govt. of West Bengal
<input type="checkbox"/> Name of the designated contact person	Tamluk Division Social Sector, PWD
<input type="checkbox"/> Designation	Executive Engineer
<input type="checkbox"/> E-mail Id & Phone No.	tmlkdnsspwd@gmail.com 03228-266588
7. Details about the Screening Exercise	
<input type="checkbox"/> Agency	Institute of Environmental Studies and Wetland Management. Dept. Environment. Govt. of Wet Bengal. DD-24, Sector-I, Saltlake. Kolkata-700064. Phone- 033-23340531/0231. FAX- 91-33-23580967

Part B (1): Environment Screening

Question	Yes	No	Details
1. Is the sub-project located in whole or part within the Coastal Regulation Zone?	✓		CRZ (Coastal Regulation zone) Clearance was obtained from WBSCZMA vide permission letter No. 2523/EN/T-II-4/001/2011 dated 29 -09-2014.
2. Is the sub-project located in whole or part in/near any of the following environmentally sensitive areas? (1 Km radius)			
a. Biosphere Reserve		✓	
b. National Park		✓	
c. Wildlife/ Bird Sanctuary		✓	
d. Tiger or Elephant Reserve		✓	
e. Wetland	✓		Here stereo cultivation on brackish water is being practiced. Wet lands put to regular agriculture activities are normally not considered as “Wet Land” as per official definition in India.
f. Important Bird Areas		✓	
g. Coastal Area with Coral		✓	
h. Mangroves Areas	✓		
i. Estuary with Mangroves		✓	
j. Natural Lakes		✓	
k. Swamps /Mudflats	✓		
l. Habitat of migratory birds (outside protected areas)		✓	
m. Migratory Route of Wild Animals /Birds		✓	
n. Area with threatened are/endangered fauna (outside protected areas)		✓	
o. Area with threatened /rare /endangered flora (outside protected areas)		✓	
p. Reserved/Protected Forest		✓	
q. Zoological Park / Botanical Garden		✓	
3. Is the sub-project located within 500 meters from rivers, streams, estuaries or deltaic mouths?		✓	
4. Is the sub-project located in whole or part near any of the following sensitive features? (1 Km radius and 100m in case of Archaeological Sites)			
a. World Heritage Sites		✓	
b. Archaeological monuments /sites (under ASI's Central / State list)		✓	
c. Historic Places (not listed under ASI-Central or State List but regionally / locally important)		✓	
d. Reservoirs/ Dams		✓	
e. Religious Places (Regionally or Locally important)		✓	
f. Public Water Supply areas from Rivers/ Surface Water		✓	

Bodies/Ground Water Sources)			
------------------------------	--	--	--

Part B (2): Result/Outcome of Environmental Screening Exercise

1	No Environment Impact Assessment Required	Not Required
2	Environment Impact Assessment Required	Not Required
3	CRZ clearance required	Required
4	Environmental Clearance Required	Not Required
5	Forest Clearance Required	Not Required

Part C (1): Social Screening

1. Does the sub-project activity require acquisition of private land?		
Yes ✓ The ownership of land belongs to School Authority. Teacher-in-charge Mandalal Harijan Primary School P.O.-Saripur, Dist.-Purba Medinipur on 2-12-2014 has given No objection Certificate (NOC) to The Dept. of Disaster Management, Govt. of West Bengal for construction of MPCs in their land.		No
Give the following details:	Private Land (sq mts/hac.)	✓
	Govt. Land (sq mts/hac.)	
	Forest Land (sq mts/hac.)	
2. Does the proposed sub-project activity result in demolition/removal of existing structures?		
Yes		No ✓
If so, give the following details:		
Number of public structures/buildings		
Number of common property resources (such as religious/cultural/ drinking water/wells/etc)		
Number of private structures (located on private or public land)		
3. Does the proposed Project activity result in loss of crops/trees?		
Yes		No ✓
4. Does the proposed Project activity result in loss of direct livelihood/ employment?		
Yes		No ✓
5. Does the proposed activity result in loss of mangrove ecosystem/ community forest on which nearby residents/local population are dependent for fuel wood/grazing etc.?		
Yes		No ✓
6. Does the proposed Project activity affect schedule tribe/caste communities?		
Yes		No ✓

Part C (2): Result/Outcome of Social Screening Exercise

1	Social Impact Assessment is Required	Not Required
2	Abbreviated RAP is required	Not Required
3	Full RAP is required	Not Required

Pradhan,
Padma-1 Gram Panchayat,
Bhambhata Block.

ମିଟିଂ ଏବଂ ଡାକ୍ତର—

সাধারণ / বিশেষ অধিবেশন

मिटिः एतद् दान—

२७

উৎসস্থিত সমগ্রাণ্যের নাম ও বিবরণ

[illegible]

அதன்மேல் அந்தக் கிராம அபிவிருத்திப் பணியை மேற்கொண்டு அதன்மேல்
இருந்து வந்திருக்கிற அபிவிருத்திப் பணியை மேற்கொண்டு அதன்மேல் (அதன்மேல்)
கூடுதல்

Manuscripta Antiqua

5. (10)

Prathinai
Padma's Craft & Stationery
Kanniyakur Block,

Attest
Pradhan,
Panchayat
Ramnagar Block

MAP OF THE MPCS

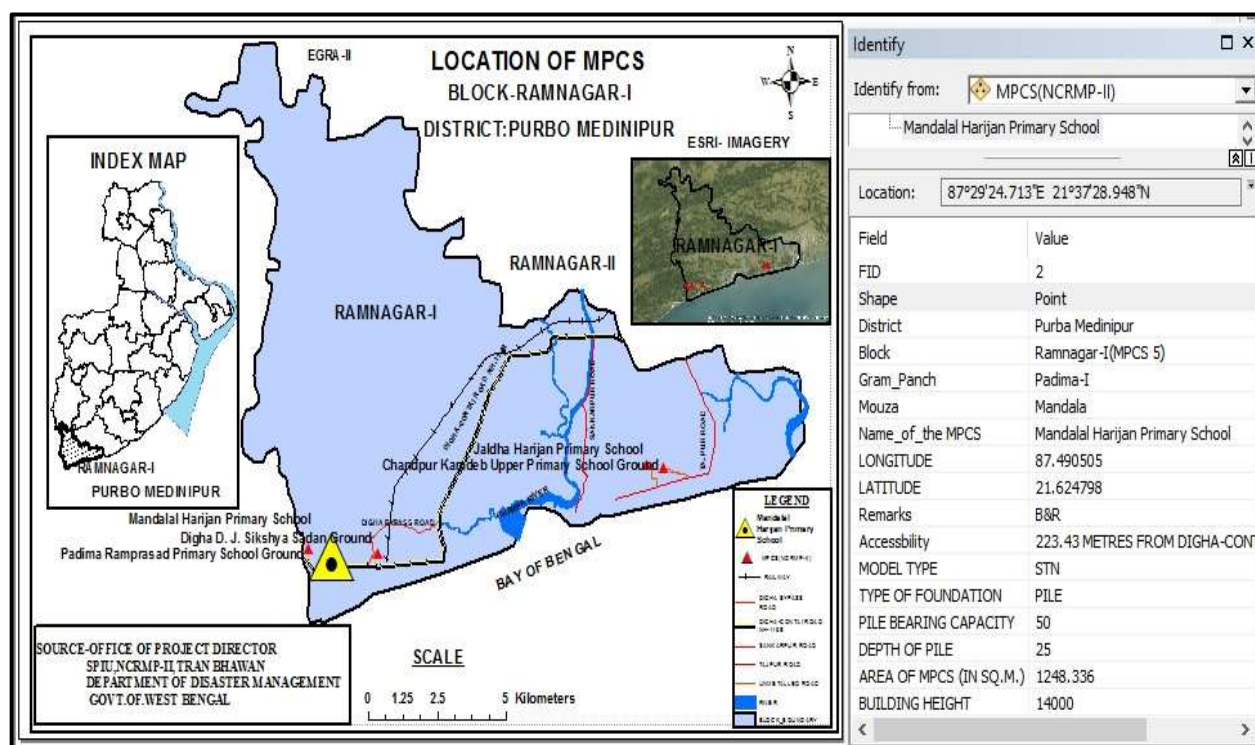


PHOTO GRAPH OF SITE BEFORE CONSTRUCTION





During December 2016



During March 2017



During June 2017



During September 2017



During November 2017

PADIMA RAMPRASAD PRIMARY SCHOOL GROUND

The Department of Disaster Management, Govt. of West Bengal has proposed construction of a Multipurpose Cyclone Shelter (MPCS) at the Padima Ramprasad Primary School Ground under NCRMP-II project. The details of the MPCS site are given below:

ADMINISTRATIVE AND GENERAL DETAILS:

District	Purba Medinipur
Block	Ramnagar -I
Gram Panchayat	Padima-I
Mouza	Padima
Plot No.	172, 537, 886
JL. No.	76
Police Station	Ramnagar Police Station
Name of MPCS Site	Padima Ramprasad Primary School Ground
Land Ownership	The ownership of land belongs to School Authority. The Teacher-in-charge Mandalal Harijan Primary School P.O.-Saripur, Dist.-Purba Medinipur on 29-11-2014 has given No objection Certificate (NOC) to The Dept. of Disaster Management, Govt. of West Bengal for construction of MPCS in their land.
Latitude and Longitude	21.626522 (N) and 87.483131 (E)
Building Type	Pile+ RCC
Floor Area	1248.336 sq. m(G+2, Roof Level)
Height	14.650m
Type of Foundation	PILE
Communication	The MPCS site is situated at a distance of 512.32 mts from the National Highway 116B (Digha- Contai NH).
Use of MPCS	<ul style="list-style-type: none"> During natural hazards, the building will be used for resettlement of affected inhabitants of the area for housing, fooding and medication. Household cattle will be shifted at the same MPCS building for resting during natural hazards.
Demography	No. of House Hold : 257 Total Population : 1458 Total Male : 766 Total Female : 692 (Source: www.censusindia.gov.in)
Major Profession	Agriculture and agriculture based occupation is the major source of occupation.
Ground Water Quality	Saline (Chloride > 250 mg/l or TDS > 500 mg/l)
Natural Hazards	<ul style="list-style-type: none"> Earth Quake Cyclone and Storm surge
Essential Statutory Clearance Requirement	CRZ (Coastal Regulation zone) Clearance was obtained from WBSCZMA vide permission letter No. 2523/EN/T-II-4/001/2011 dated 29 -09-2014.

ENVIRONMENT AND SOCIAL SCREENING FORM**Part A: General Information**

1. Name of the State	WEST BENGAL
2. Type of proposed sub-project activity (tick the applicable option)	
<input checked="" type="checkbox"/> Cyclone Shelter ✓	<input type="checkbox"/> Name of MPCS: PADIMA RAMPRASAD PRIMARY SCHOOL GROUND
3. Location of the sub-project	
<input type="checkbox"/> District	Purba Medinipur
<input type="checkbox"/> Block	Ramnagar -I
<input type="checkbox"/> Gram Panchayat	Padima-I
<input type="checkbox"/> Mouza	Padima
<input type="checkbox"/> Village	Padima
<input type="checkbox"/> Police Station	Ramnagar Police Station
<input type="checkbox"/> Latitude & Longitude	21.626522 (N) and 87.483131 (E)
<input type="checkbox"/> Plot No.	172, 537, 886
<input type="checkbox"/> JL No.	76
4. Size of the sub-project (approx. area in sq. mt/hac or length in mt/km, as relevant)	1248.336 sq. m (G+2, Roof Level) Dimension of Plot: 25m X 45m
5. Land Requirement (in hac./sq. mt.)	
<input type="checkbox"/> Total Requirement	
<input type="checkbox"/> Private Land	✓ The ownership of land belongs to School Authority.
<input type="checkbox"/> Govt. Land	
<input type="checkbox"/> Forest Land	
<input type="checkbox"/> Present Land Status	
6. Implementing Agency Details (sub-project level)	
<input type="checkbox"/> Name of the Department/Agency	Public Works Department, Govt. of West Bengal
<input type="checkbox"/> Name of the designated contact person	Tamluk Division Social Sector, PWD
<input type="checkbox"/> Designation	Executive Engineer
<input type="checkbox"/> E-mail Id & Phone No.	tmlkdnsspwd@gmail.com 03228-266588
7. Details about the Screening Exercise	
<input type="checkbox"/> Agency	Institute of Environmental Studies and Wetland Management. Dept. Environment. Govt. of West Bengal. DD-24, Sector-I, Saltlake. Kolkata-700064. Phone- 033-23340531/0231. FAX- 91-33-23580967

Part B (1): Environment Screening

Question	Yes	No	Details
1. Is the sub-project located in whole or part within the Coastal Regulation Zone?	✓		CRZ (Coastal Regulation zone) Clearance was obtained from WBSCZMA vide permission letter No. 2523/EN/T-II-4/001/2011 dated 29 -09-2014.
2. Is the sub-project located in whole or part in/near any of the following environmentally sensitive areas? (1 Km radius)			
a. Biosphere Reserve		✓	
b. National Park		✓	
c. Wildlife/ Bird Sanctuary		✓	
d. Tiger or Elephant Reserve		✓	
e. Wetland	✓		Here stereo cultivation on brackish water is being practiced. Wet lands put to regular agriculture activities are normally not considered as “Wet Land” as per official definition in India.
f. Important Bird Areas		✓	
g. Coastal Area with Coral		✓	
h. Mangroves Areas	✓		
i. Estuary with Mangroves		✓	
j. Natural Lakes		✓	
k. Swamps /Mudflats	✓		
l. Habitat of migratory birds (outside protected areas)		✓	
m. Migratory Route of Wild Animals /Birds		✓	
n. Area with threatened are/endangered fauna (outside protected areas)		✓	
o. Area with threatened /rare /endangered flora (outside protected areas)		✓	
p. Reserved/Protected Forest		✓	
q. Zoological Park / Botanical Garden		✓	
3. Is the sub-project located within 500 meters from rivers, streams, estuaries or deltaic mouths?		✓	
4. Is the sub-project located in whole or part near any of the following sensitive features? (1 Km radius and 100m in case of Archaeological Sites)			
a. World Heritage Sites		✓	
b. Archaeological monuments /sites (under ASI's Central / State list)		✓	
c. Historic Places (not listed under ASI-Central or State List but regionally / locally important)		✓	
d. Reservoirs/ Dams		✓	
e. Religious Places (Regionally or Locally important)		✓	
f. Public Water Supply areas from Rivers/ Surface Water		✓	

Bodies/Ground Water Sources)			
------------------------------	--	--	--

Part B (2): Result/Outcome of Environmental Screening Exercise

1	No Environment Impact Assessment Required	Not Required
2	Environment Impact Assessment Required	Not Required
3	CRZ clearance required	Required
4	Environmental Clearance Required	Not Required
5	Forest Clearance Required	Not Required

Part C (1): Social Screening

1. Does the sub-project activity require acquisition of private land?		
Yes✓ The ownership of land belongs to School Authority. The Teacher-in-charge Mandalal Harijan Primary School P.O.-Saripur, Dist.-Purba Medinipur on 29-11-2014 has given No objection Certificate (NOC) to The Dept. of Disaster Management, Govt. of West Bengal for construction of MPCs in their land.		No
Give the following details:	Private Land (sq mts/hac.)	✓
	Govt. Land (sq mts/hac.)	
	Forest Land (sq mts/hac.)	
2. Does the proposed sub-project activity result in demolition/removal of existing structures?		
Yes		No ✓
If so, give the following details:		
Number of public structures/buildings		
Number of common property resources (such as religious/cultural/ drinking water/wells/etc)		
Number of private structures (located on private or public land)		
3. Does the proposed Project activity result in loss of crops/trees?		
Yes		No ✓
4. Does the proposed Project activity result in loss of direct livelihood/ employment?		
Yes		No ✓
5. Does the proposed activity result in loss of mangrove ecosystem/ community forest on which nearby residents/local population are dependent for fuel wood/grazing etc.?		
Yes		No ✓
6. Does the proposed Project activity affect schedule tribe/caste communities?		
Yes		No ✓

Part C (2): Result/Outcome of Social Screening Exercise

1	Social Impact Assessment is Required	Not Required
2	Abbreviated RAP is required	Not Required
3	Full RAP is required	Not Required

PUBLIC CONSULTANCY MEETING

The Public Consultancy meeting was held at office of Gram Panchayat on 27.01.2014 at 2:00PM. In presence of Gram Panchayat Pradhan Mr. Manindra Dutta all the discussion with members were carried out. Total numbers of members present were 15. Discussion was made regarding expenses incurred during December 2013, MGNREGA works, and other developmental work issues. He also discussed about the construction of Multi-purpose Cyclone Shelter and decided to construct three cyclone shelters one at Padima Ramprasad Primary School ground and another two at different place of Gram Panchayat area. The copy of meeting resolution is given below,

১০
 মিটিং নং- ১১
 মিটিং এর তারিখ- ২৭/১/২০১৯

সভার কার্য বিবরণী
 ১৫-১৬ জানুয়ারি (শনি-রবি)
 মিটিং এর সময়- বিকাল ২:৪৫
 মিটিং এর স্থান- ইন্টার পল্লী ২০
 কলকাতা

উপস্থিত সদস্যদের নাম ও বিবরণ

১) Manindra Chatterjee
২) সুপ্রীতি চন্দ্র জামাল
৩) Namanyoung
৪) Sanyal
৫) Lalal Roy
৬) Sanyal
৭) Sanyal
৮) Sanyal
৯) Sanyal
১০) Sanyal

১১) Sanyal

১২) Sanyal

১৩) Sanyal

১৪) Sanyal

১৫) Sanyal

১৬) Sanyal

১৭) Sanyal

১৮) Sanyal

১৯) Sanyal

২০) Sanyal

২১) Sanyal

২২) Sanyal

২৩) Sanyal

২৪) Sanyal

২৫) Sanyal

২৬) Sanyal

Pradhan,
Padma-Gram Panchayat,
Bhadrachalam District

MAP OF THE MPCs

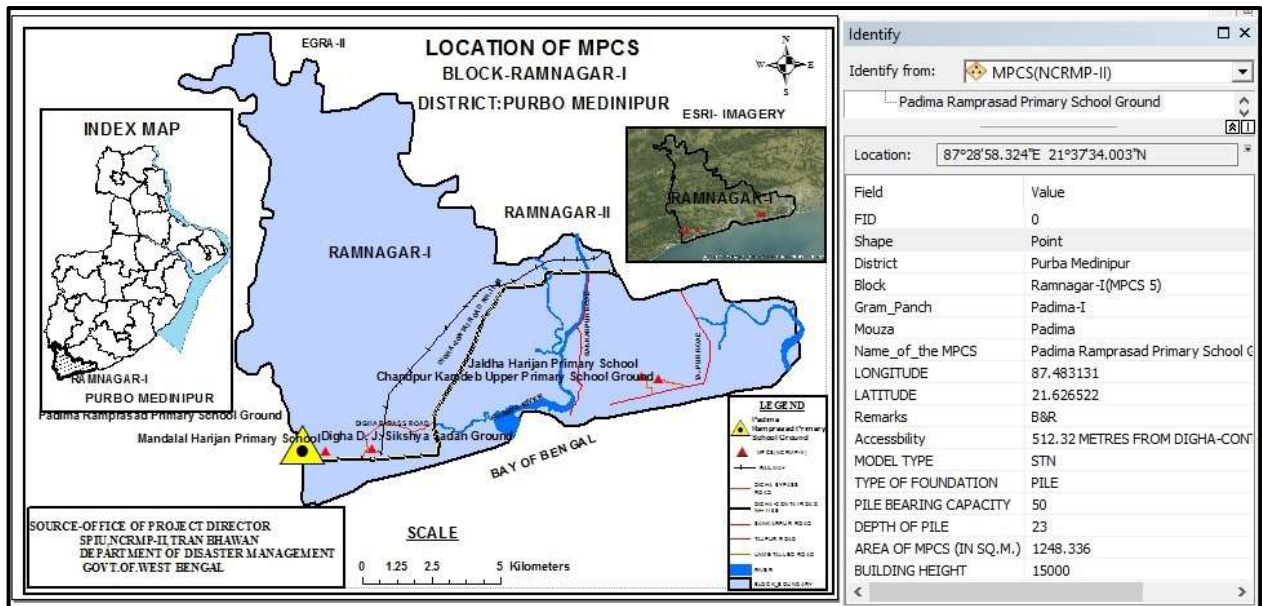


PHOTO GRAPH OF SITE BEFORE CONSTRUCTION





During December 2016



During March 2017



During May 2017



During august 2017



During November 2017

DIGHA D.J. SIKSHASADAN GROUND

The Department of Disaster Management, Govt. of West Bengal has proposed construction of a Multipurpose Cyclone Shelter (MPCS) at the Digha D.J. Sikshasadan Ground under NCRMP-II project. The details of the MPCS site are given below:

ADMINISTRATIVE AND GENERAL DETAILS:

District	Purba Medinipur
Block	Ramnagar -I
Gram Panchayat	Padima-I
Mouza	Dakshin Shimulia
Plot No.	270, 271
JL. No.	84
Police Station	Ramnagar Police Station
Name of MPCS Site	Digha D.J. Sikshasadan Ground
Land Ownership	The ownership of land belongs to School Authority. The Asst. Headmaster Digha D.J. Sikshasadan(H.S.) on 28-11-2014 has given No objection Certificate (NOC) to The Dept. of Disaster Management, Govt. of West Bengal for construction of MPCS in their land.
Latitude and Longitude	21.625586 (N) and 87.505492 (E)
Building Type	Pile + RCC
Floor Area	1248.336 sq. m (G+2, Roof Level)
Height	14.650m
Type of Foundation	PILE
Communication	The MPCS site is situated at a distance of 383.60 mts from the National Highway 116B (Digha- Contai NH).
Use of MPCS	<ul style="list-style-type: none"> During natural hazards, the building will be used for resettlement of affected inhabitants of the area for housing, fooding and medication. Household cattle will be shifted at the same MPCS building for resting during natural hazards.
Demography	No. of House Hold : 333 Total Population : 1543 Total Male : 799 Total Female : 744 <i>(Source: www.censusindia.gov.in)</i>
Major Profession	Both Agricultural activities and jobs in other non-specified secondary sources of income are the major source of occupation for the inhabitants of the area.
Ground Water Quality	Saline (Chloride > 250 mg/l or TDS > 500 mg/l)
Natural Hazards	<ul style="list-style-type: none"> Earth Quake Cyclone and Storm surge
Essential Statutory Clearance Requirement	CRZ (Coastal Regulation zone) Clearance was obtained from WBSCZMA vide permission letter No. 2523/EN/T-II-4/001/2011 dated 29 -09-2014.

ENVIRONMENT AND SOCIAL SCREENING FORM**Part A: General Information**

1. Name of the State	WEST BENGAL
2. Type of proposed sub-project activity (tick the applicable option)	
<input checked="" type="checkbox"/> Cyclone Shelter ✓	<input type="checkbox"/> Name of MPCs: DIGHA D.J. SIKSHASADAN GROUND
3. Location of the sub-project	
<input type="checkbox"/> District	Purba Medinipur
<input type="checkbox"/> Block	Ramnagar -I
<input type="checkbox"/> Gram Panchayat	Padima-I
<input type="checkbox"/> Mouza	Dakshin Shimulia
<input type="checkbox"/> Village	Dakshin Shimulia
<input type="checkbox"/> Police Station	Ramnagar Police Station
<input type="checkbox"/> Latitude & Longitude	21.625586 (N) and 87.505492 E
<input type="checkbox"/> Plot No.	270, 271
<input type="checkbox"/> JL No.	84
4. Size of the sub-project (approx. area in sq. mt/hac or length in mt/km, as relevant)	1248.336 sq. m (G+2, Roof Level) Dimension of Plot: 25m X 45m
5. Land Requirement (in hac./sq. mt.)	
<input type="checkbox"/> Total Requirement	
<input type="checkbox"/> Private Land	✓ The ownership of land belongs to School Authority
<input type="checkbox"/> Govt. Land	
<input type="checkbox"/> Forest Land	
<input type="checkbox"/> Present Land Status	
6. Implementing Agency Details (sub-project level)	
<input type="checkbox"/> Name of the Department/Agency	Public Works Department, Govt. of West Bengal
<input type="checkbox"/> Name of the designated contact person	Tamluk Division Social Sector, PWD
<input type="checkbox"/> Designation	Executive Engineer
<input type="checkbox"/> E-mail Id & Phone No.	tmlkdnsspwd@gmail.com 03228-266588
7. Details about the Screening Exercise	
<input type="checkbox"/> Agency	Institute of Environmental Studies and Wetland Management. Dept. Environment. Govt. of West Bengal. DD-24, Sector-I, Saltlake. Kolkata-700064. Phone- 033-23340531/0231. FAX- 91-33-23580967

Part B (1): Environment Screening

Question	Yes	No	Details
1. Is the sub-project located in whole or part within the Coastal Regulation Zone?	✓		CRZ (Coastal Regulation zone) Clearance was obtained from WBSCZMA vide permission letter No. 2523/EN/T-II-4/001/2011 dated 29 -09-2014.
2. Is the sub-project located in whole or part in/near any of the following environmentally sensitive areas? (1 Km radius)			
a. Biosphere Reserve		✓	
b. National Park		✓	
c. Wildlife/ Bird Sanctuary		✓	
d. Tiger or Elephant Reserve		✓	
e. Wetland	✓		Here stereo cultivation on brackish water is being practiced. Wet lands put to regular agriculture activities are normally not considered as “Wet Land” as per official definition in India.
f. Important Bird Areas		✓	
g. Coastal Area with Coral		✓	
h. Mangroves Areas	✓		
i. Estuary with Mangroves		✓	
j. Natural Lakes		✓	
k. Swamps /Mudflats	✓		
l. Habitat of migratory birds (outside protected areas)		✓	
m. Migratory Route of Wild Animals /Birds		✓	
n. Area with threatened are/endangered fauna (outside protected areas)		✓	
o. Area with threatened /rare /endangered flora (outside protected areas)		✓	
p. Reserved/Protected Forest		✓	
q. Zoological Park / Botanical Garden		✓	
3. Is the sub-project located within 500 meters from rivers, streams, estuaries or deltaic mouths?		✓	
4. Is the sub-project located in whole or part near any of the following sensitive features? (1 Km radius and 100m in case of Archaeological Sites)			
a. World Heritage Sites		✓	
b. Archaeological monuments /sites (under ASI's Central / State list)		✓	
c. Historic Places (not listed under ASI-Central or State List but regionally / locally important)		✓	
d. Reservoirs/ Dams		✓	
e. Religious Places (Regionally or Locally important)		✓	
f. Public Water Supply areas from Rivers/ Surface Water		✓	

Bodies/Ground Water Sources)			
------------------------------	--	--	--

Part B (2): Result/Outcome of Environmental Screening Exercise

1	No Environment Impact Assessment Required	Not Required
2	Environment Impact Assessment Required	Not Required
3	CRZ clearance required	Required
4	Environmental Clearance Required	Not Required
5	Forest Clearance Required	Not Required

Part C (1): Social Screening

1. Does the sub-project activity require acquisition of private land?		
Yes✓ The ownership of land belongs to School Authority. The Asst. Headmaster Digha D.J. Sikshasadan (H.S.) on 28-11-2014 has given No objection Certificate (NOC) to The Dept. of Disaster Management, Govt. of West Bengal for construction of MPCs in their land.		No
Give the following details:	Private Land (sq mts/hac.)	✓
	Govt. Land (sq mts/hac.)	
	Forest Land (sq mts/hac.)	
2. Does the proposed sub-project activity result in demolition/removal of existing structures?		
Yes		No ✓
If so, give the following details:		
Number of public structures/buildings		
Number of common property resources (such as religious/cultural/ drinking water/wells/etc)		
Number of private structures (located on private or public land)		
3. Does the proposed Project activity result in loss of crops/trees?		
Yes		No ✓
4. Does the proposed Project activity result in loss of direct livelihood/ employment?		
Yes		No ✓
5. Does the proposed activity result in loss of mangrove ecosystem/ community forest on which nearby residents/local population are dependent for fuel wood/grazing etc.?		
Yes		No ✓
6. Does the proposed Project activity affect schedule tribe/caste communities?		
Yes		No ✓

Part C (2): Result/Outcome of Social Screening Exercise

1	Social Impact Assessment is Required	Not Required
2	Abbreviated RAP is required	Not Required
3	Full RAP is required	Not Required

MAP OF THE MPCs

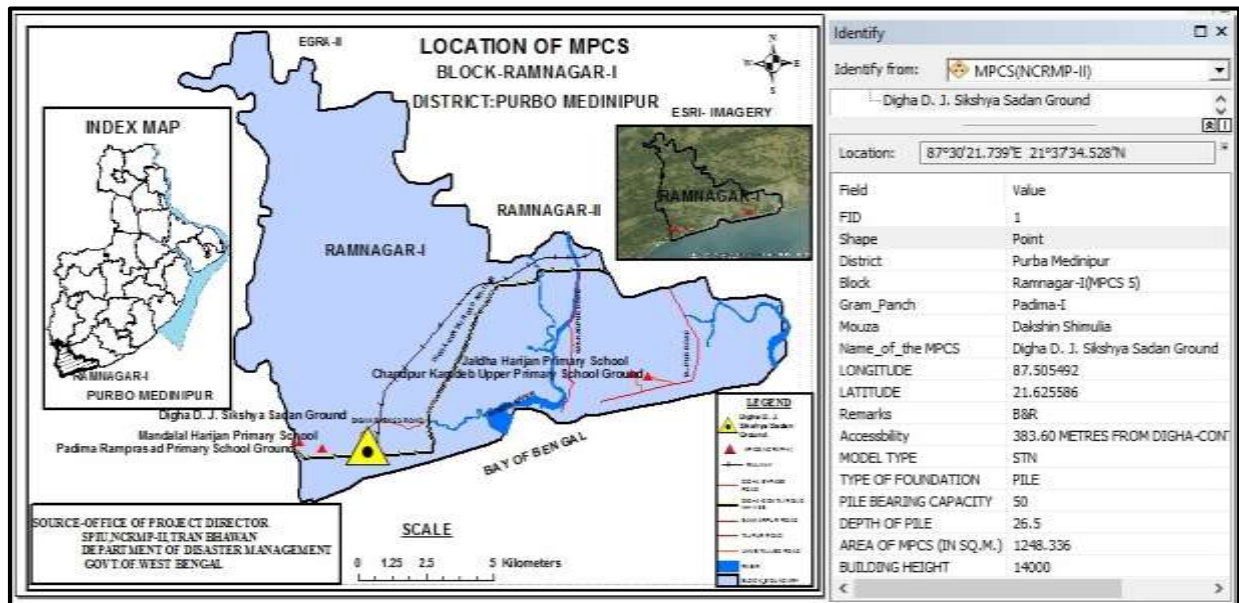


PHOTO GRAPH OF SITE BEFORE CONSTRUCTION





During December 2016



During February 2017



During May 2017



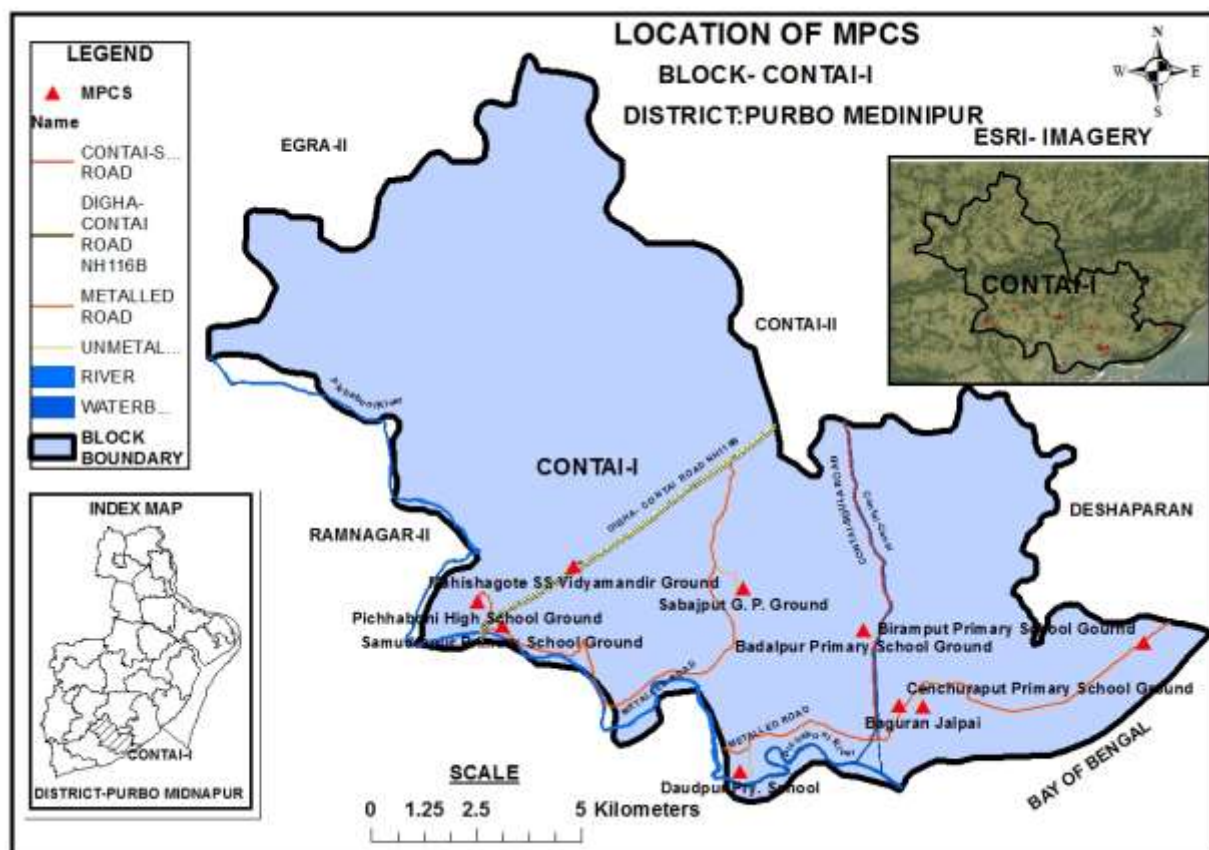
During August 2017



During November 2017

BLOCK – CONTAI-I

Location Map of MPCS at Contai I Block



BIRAMPUT PRIMARY SCHOOL GROUND

The Department of Disaster Management, Govt. of West Bengal has proposed construction of a Multipurpose Cyclone Shelter (MPCS) at the Birampur Primary School Ground under NCRMP-II project. The details of the MPCS site are given below:

ADMINISTRATIVE AND GENERAL DETAILS:

District	Purba Medinipur
Block	Contai -I
Gram Panchayat	Majalpur
Mouza	Birampur
Plot No.	334, 335, 336
JL. No.	583
Police Station	Contai Police Station
Name of MPCS Site	Birampur Primary School Ground
Land	The ownership of land belongs to School Authority. The Head Master Birampur Primary School on 24-11-2014 has given No objection Certificate (NOC) to The Dept. of Disaster Management, Govt. of West Bengal for construction of MPCS in their land.
Latitude and Longitude	21.72057(N) and 87.8061(E)
Building Type	Strip + RCC
Floor Area	1248.336 sq. m (G+2, Roof Level)
Height	15.650 m
Type of Foundation	STRIP
Communication	The MPCS Site is situated at a distance of 152.97 m from the metalled road.
Use of MPCS	<ul style="list-style-type: none"> During natural hazards, the building will be used for resettlement of affected inhabitants of the area for housing, fooding and medication. Household cattle will be shifted at the same MPCS building for resting during natural hazards.
Demography	No. of House Hold : 487 Total Population : 2370 Total Male : 1215 Total Female : 1155 <i>(Source: www.censusindia.gov.in)</i>
Major Profession	Agriculture is second most source of occupation as majority of villagers are dependent on other non-specified source of income.
Ground Water Quality	Saline (Chloride > 250 mg/l or TDS > 500 mg/l)
Natural Hazards	<ul style="list-style-type: none"> Earth Quake Cyclone and Storm surge
Essential Statutory Clearance Requirement	CRZ (Coastal Regulation zone) Clearance was obtained from WBSCZMA vide permission letter No. 2523/EN/T-II-4/001/2011 dated 29 -09-2014.

ENVIRONMENT AND SOCIAL SCREENING FORM**Part A: General Information**

1. Name of the State	WEST BENGAL
2. Type of proposed sub-project activity (tick the applicable option)	
<input checked="" type="checkbox"/> Cyclone Shelter ✓	<input type="checkbox"/> Name of MPCS: BIRAMPUT PRIMARY SCHOOL GROUND
3. Location of the sub-project	
<input checked="" type="checkbox"/> District	Purba Medinipur
<input checked="" type="checkbox"/> Block	Contai -I
<input checked="" type="checkbox"/> Gram Panchayat	Majalpur
<input checked="" type="checkbox"/> Mouza	Birampur
<input checked="" type="checkbox"/> Village	Birampur
<input checked="" type="checkbox"/> Police Station	Contai Police Station
<input checked="" type="checkbox"/> Latitude & Longitude	21.72057(N) and 87.8061(E)
<input checked="" type="checkbox"/> Plot No.	334, 335, 336
<input checked="" type="checkbox"/> JL No.	583
4. Size of the sub-project (approx. area in sq. mt/hac or length in mt/km, as relevant)	1248.336 sq. m (G+2, Roof Level) Dimension of Plot: 25m X 45m
5. Land Requirement (in hac./sq. mt.)	
<input checked="" type="checkbox"/> Total Requirement	
<input checked="" type="checkbox"/> Private Land	✓ The ownership of land belongs to School Authority.
<input type="checkbox"/> Govt. Land	
<input type="checkbox"/> Forest Land	
<input type="checkbox"/> Present Land Status	
6. Implementing Agency Details (sub-project level)	
<input checked="" type="checkbox"/> Name of the Department/Agency	Public Works Department, Govt. of West Bengal
<input checked="" type="checkbox"/> Name of the designated contact person	Tamluk Division, PWD
<input checked="" type="checkbox"/> Designation	Executive Engineer
<input checked="" type="checkbox"/> E-mail Id & Phone	eepwdtamluk@gmail.com 03228-263816
7. Details about the Screening Exercise	
<input checked="" type="checkbox"/> Agency	Institute of Environmental Studies and Wetland Management. Dept. Environment. Govt. of West Bengal. DD-24, Sector-I, Saltlake. Kolkata-700064. Phone- 033-23340531/0231. FAX- 91-33-23580967

Part B (1): Environment Screening

Question	Yes	No	Details
1. Is the sub-project located in whole or part within the Coastal Regulation Zone?	✓		CRZ (Coastal Regulation zone) Clearance was obtained from WBSCZMA vide permission letter No. 2523/EN/T-II-4/001/2011 dated 29 -09-2014.
2. Is the sub-project located in whole or part in/near any of the following environmentally sensitive areas? (1 Km radius)			
a. Biosphere Reserve		✓	
b. National Park		✓	
c. Wildlife/ Bird Sanctuary		✓	
d. Tiger or Elephant Reserve		✓	
e. Wetland	✓		Here stereo cultivation on brackish water is being practiced. Wet lands put to regular agriculture activities are normally not considered as “Wet Land” as per official definition in India.
f. Important Bird Areas		✓	
g. Coastal Area with Coral		✓	
h. Mangroves Areas	✓		
i. Estuary with Mangroves		✓	
j. Natural Lakes		✓	
k. Swamps /Mudflats	✓		
l. Habitat of migratory birds (outside protected areas)		✓	
m. Migratory Route of Wild Animals /Birds		✓	
n. Area with threatened are/endangered fauna (outside protected areas)		✓	
o. Area with threatened /rare /endangered flora (outside protected areas)		✓	
p. Reserved/Protected Forest		✓	
q. Zoological Park / Botanical Garden		✓	
3. Is the sub-project located within 500 meters from rivers, streams, estuaries or deltaic mouths?		✓	
4. Is the sub-project located in whole or part near any of the following sensitive features? (1 Km radius and 100m in case of Archaeological Sites)			
a. World Heritage Sites		✓	
b. Archaeological monuments /sites (under ASI's Central / State list)		✓	
c. Historic Places (not listed under ASI-Central or State List but regionally / locally important)		✓	
d. Reservoirs/ Dams		✓	
e. Religious Places (Regionally or Locally important)		✓	
f. Public Water Supply areas from Rivers/ Surface Water		✓	

Bodies/Ground Water Sources)			
------------------------------	--	--	--

Part B (2): Result/Outcome of Environmental Screening Exercise

1	No Environment Impact Assessment Required	Not Required
2	Environment Impact Assessment Required	Not Required
3	CRZ clearance required	Required
4	Environmental Clearance Required	Not Required
5	Forest Clearance Required	Not Required

Part C (1): Social Screening

1. Does the sub-project activity require acquisition of private land?		
Yes ✓ The ownership of land belongs to School Authority. The Head Master Birampur Primary School on 24-11-2014 has given No objection Certificate (NOC) to The Dept. of Disaster Management, Govt. of West Bengal for construction of MPCs in their land.		No
Give the following details:	Private Land (sq mts/hac.)	✓
	Govt. Land (sq mts/hac.)	
	Forest Land (sq mts/hac.)	
2. Does the proposed sub-project activity result in demolition/removal of existing structures?		
Yes		No ✓
If so, give the following details:		
Number of public structures/buildings		
Number of common property resources (such as religious/cultural/ drinking water/wells/etc)		
Number of private structures (located on private or public land)		
3. Does the proposed Project activity result in loss of crops/trees?		
Yes		No ✓
4. Does the proposed Project activity result in loss of direct livelihood/ employment?		
Yes		No ✓
5. Does the proposed activity result in loss of mangrove ecosystem/ community forest on which nearby residents/local population are dependent for fuel wood/grazing etc.?		
Yes		No ✓
6. Does the proposed Project activity affect schedule tribe/caste communities?		
Yes		No ✓

Part C (2): Result/Outcome of Social Screening Exercise

1	Social Impact Assessment is Required	Not Required
2	Abbreviated RAP is required	Not Required
3	Full RAP is required	Not Required

PUBLIC CONSULTANCY MEETING

The Public Consultancy meeting was held on 10.12.2013 at Birampur Mission School, Dariapur Bazar Prangan, Birampur Village, Majalpur Gram Panchayat, Contai-I Block, Purba Medinipur at 2:00PM. Total number of members present during the meeting was 120. The meeting was started in presence of Sri Bimal Giri, Meeting President. He discussed on financial expenses incurred till date and discussed on various issues of developmental works viz. MGNREGA, drainage system, pond re-escavation, construction of ICDS building etc. He also proposed the construction of Multipurpose Cyclone Shelter at Birampur Primary School Ground under NCRMP II project and consent from the members was taken. The copy of Meeting Resolution is given below,

১০ ডিসেম্বর ২০১৩ খ্রিস্টাব্দ
 স্থান:- বিরাটপুর মিশন স্কুল
 তারিখ:- ১০/১২/১৩

XVI সভাপতিত্ব - ২০১৩-১৪
 সভাপতি - ২০১৩

সভাপতি: সভাপতি - ২০১৩
 সভাপতি: সভাপতি - ২০১৩
 সভাপতি: সভাপতি - ২০১৩
 সভাপতি: সভাপতি - ২০১৩

১। সভাপতি
 ২। সভাপতি
 ৩। সভাপতি
 ৪। সভাপতি
 ৫। সভাপতি
 ৬। সভাপতি
 ৭। সভাপতি
 ৮। সভাপতি
 ৯। সভাপতি
 ১০। সভাপতি
 ১১। সভাপতি
 ১২। সভাপতি
 ১৩। সভাপতি
 ১৪। সভাপতি
 ১৫। সভাপতি
 ১৬। সভাপতি
 ১৭। সভাপতি
 ১৮। সভাপতি
 ১৯। সভাপতি
 ২০। সভাপতি
 ২১। সভাপতি
 ২২। সভাপতি
 ২৩। সভাপতি
 ২৪। সভাপতি
 ২৫। সভাপতি
 ২৬। সভাপতি
 ২৭। সভাপতি
 ২৮। সভাপতি
 ২৯। সভাপতি
 ৩০। সভাপতি

সভাপতি
 সভাপতি
 সভাপতি

- * BRG - *

- 1) ବିଶେଷତା ଉପରେ ନିର୍ଭର କରନ୍ତୁ ଯେ ଲେଭେଲ୍ 1.C.D.S ଠିକ୍ ଥାଉ
- 2) ଏହା ବିଶେଷତା ଲେଭେଲ୍ 1.C.D.S ଠିକ୍ ଥାଉ

- : 3rd SFC :-

- 1) ଏହା ବିଶେଷତା ଉପରେ upper primary ଠିକ୍ ଥାଉ
- 2) ଏହା ବିଶେଷତା ଉପରେ ନିର୍ଭର କରନ୍ତୁ
- 3) ଶିକ୍ଷକ ଲେଭେଲ୍ ଉପରେ ନିର୍ଭର କରନ୍ତୁ

- : 13th FC :-

- 1) ଏହା ବିଶେଷତା ଉପରେ ନିର୍ଭର କରନ୍ତୁ ଯେ ଲେଭେଲ୍ ଠିକ୍ ଥାଉ

* (ବିଶେଷତା ଉପରେ ନିର୍ଭର କରନ୍ତୁ ଯେ ଲେଭେଲ୍ ଠିକ୍ ଥାଉ)
 ବିଶେଷତା ଉପରେ ନିର୍ଭର କରନ୍ତୁ ଯେ ଲେଭେଲ୍ ଠିକ୍ ଥାଉ
 (ବିଶେଷତା ଉପରେ ନିର୍ଭର କରନ୍ତୁ ଯେ ଲେଭେଲ୍ ଠିକ୍ ଥାଉ)
 ଏହା ବିଶେଷତା ଉପରେ ନିର୍ଭର କରନ୍ତୁ ଯେ ଲେଭେଲ୍ ଠିକ୍ ଥାଉ
 ଏହା ବିଶେଷତା ଉପରେ ନିର୍ଭର କରନ୍ତୁ ଯେ ଲେଭେଲ୍ ଠିକ୍ ଥାଉ

ବିଶେଷତା

ବିଶେଷତା

MAP OF THE MPCS

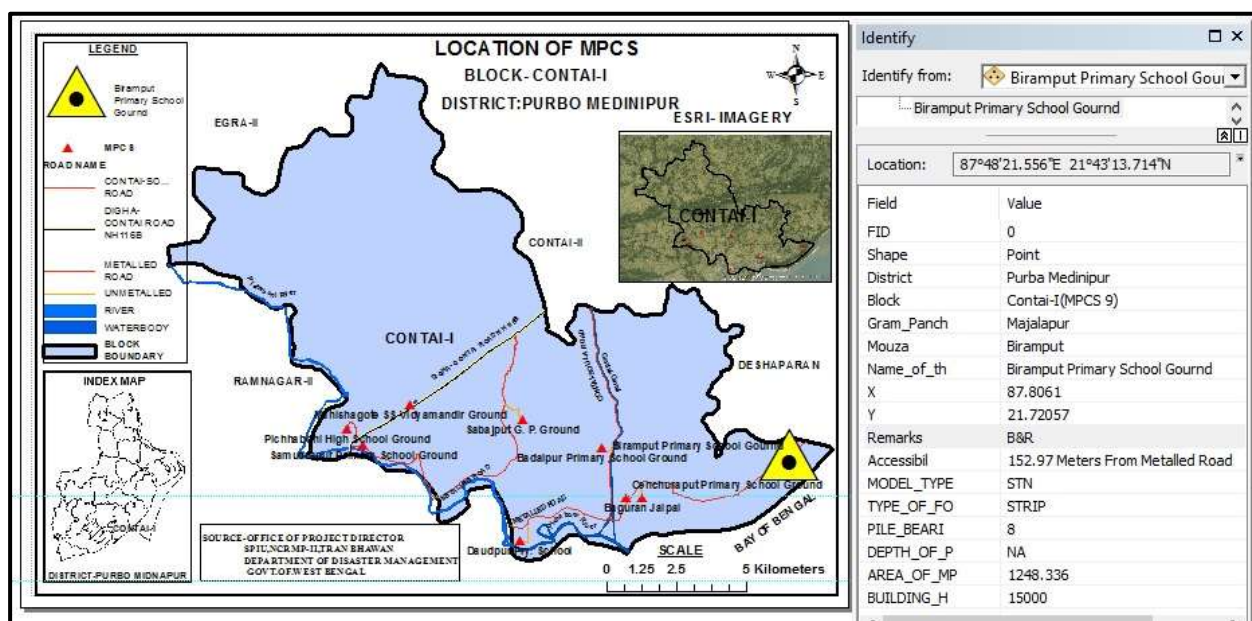


PHOTO GRAPH OF SITE BEFORE CONSTRUCTION



BADALPUR PRIMARY SCHOOL GROUND

The Department of Disaster Management, Govt. of West Bengal has proposed construction of a Multipurpose Cyclone Shelter (MPCS) at the Badalpur Primary School Ground under NCRMP-II project. The details of the MPCS site are given below:

ADMINISTRATIVE AND GENERAL DETAILS:

District	Purba Medinipur
Block	Contai -I
Gram Panchayat	Sabajput
Mouza	Badalpur
Plot No.	183, 184/347
JL. No.	351
Police Station	Contai Police Station
Name of MPCS Site	Badalpur Primary School Ground
Land Ownership	The ownership of land belongs to School Authority. The Head Master of Badalpur Primary School on 27-11-2014 has given No objection Certificate (NOC) to The Dept. of Disaster Management, Govt. of West Bengal for construction of MPCS in their land.
Latitude and Longitude	21.722879 (N) and 87.746146 (E)
Building Type	Strip + RCC
Floor Area	1248.336 sq. m (G+2, Roof Level)
Height	14.150 m
Type of Foundation	STRIP
Communication	The MPCS site is situated at a distance of 609.64 m from the Contai – Soula Road.
Use of MPCS	<ul style="list-style-type: none"> During natural hazards, the building will be used for resettlement of affected inhabitants of the area for housing, fooding and medication. Household cattle will be shifted at the same MPCS building for resting during natural hazards.
Demography	No. of House Hold : 162 Total Population : 790 Total Male : 416 Total Female : 374 <i>(Source: www.censusindia.gov.in)</i>
Major Profession	Agriculture and agriculture based occupation is the major source of livelihood.
Ground Water Quality	Saline (Chloride > 250 mg/l or TDS > 500 mg/l)
Natural Hazards	<ul style="list-style-type: none"> Earth Quake Cyclone and Storm surge
Essential Statutory Clearance Requirement	CRZ (Coastal Regulation zone) Clearance was obtained from WBSCZMA vide permission letter No. 2523/EN/T-II-4/001/2011 dated 29 -09-2014.

ENVIRONMENT AND SOCIAL SCREENING FORM**Part A: General Information**

1. Name of the State	WEST BENGAL
2. Type of proposed sub-project activity (tick the applicable option)	
<input checked="" type="checkbox"/> Cyclone Shelter ✓	<input type="checkbox"/> Name of MPCS: BADALPUR PRIMARY SCHOOL GROUND
3. Location of the sub-project	
<input type="checkbox"/> District	Purba Medinipur
<input type="checkbox"/> Block	Contai -I
<input type="checkbox"/> Gram Panchayat	Sabajput
<input type="checkbox"/> Mouza	Badalpur
<input type="checkbox"/> Village	Badalpur
<input type="checkbox"/> Police Station	Contai Police station
<input type="checkbox"/> Latitude & Longitude	21.722879 (N) and 87.746146 (E)
<input type="checkbox"/> Plot No.	183, 184/347
<input type="checkbox"/> JL No.	351
4. Size of the sub-project (approx. area in sq. mt/hac or length in mt/km, as relevant)	1248.336 sq. m (G+2, Roof Level) Dimension of Plot: 25m X 45m
5. Land Requirement (in hac./sq. mt.)	
<input type="checkbox"/> Total Requirement	
<input type="checkbox"/> Private Land	✓ The ownership of land belongs to School Authority.
<input type="checkbox"/> Govt. Land	
<input type="checkbox"/> Forest Land	
<input type="checkbox"/> Present Land Status	
6. Implementing Agency Details (sub-project level)	
<input type="checkbox"/> Name of the Department/Agency	Public Works Department, Govt. of West Bengal
<input type="checkbox"/> Name of the designated contact person	Tamluk Division, PWD
<input type="checkbox"/> Designation	Executive Engineer
<input type="checkbox"/> E-mail Id & Phone	eepwdtamluk@gmail.com 03228-263816
7. Details about the Screening Exercise	
<input type="checkbox"/> Agency	Institute of Environmental Studies and Wetland Management. Dept. Environment. Govt. of West Bengal. DD-24, Sector-I, Saltlake. Kolkata-700064. Phone- 033-23340531/0231. FAX- 91-33-23580967

Part B (1): Environment Screening

Question	Yes	No	Details
1. Is the sub-project located in whole or part within the Coastal Regulation Zone?	✓		CRZ (Coastal Regulation zone) Clearance was obtained from WBSCZMA vide permission letter No. 2523/EN/T-II-4/001/2011 dated 29 -09-2014.
2. Is the sub-project located in whole or part in/near any of the following environmentally sensitive areas? (1 Km radius)			
a. Biosphere Reserve		✓	
b. National Park		✓	
c. Wildlife/ Bird Sanctuary		✓	
d. Tiger or Elephant Reserve		✓	
e. Wetland	✓		Here stereo cultivation on brackish water is being practiced. Wet lands put to regular agriculture activities are normally not considered as “Wet Land” as per official definition in India.
f. Important Bird Areas		✓	
g. Coastal Area with Coral		✓	
h. Mangroves Areas	✓		
i. Estuary with Mangroves		✓	
j. Natural Lakes		✓	
k. Swamps /Mudflats	✓		
l. Habitat of migratory birds (outside protected areas)		✓	
m. Migratory Route of Wild Animals /Birds		✓	
n. Area with threatened are/endangered fauna (outside protected areas)		✓	
o. Area with threatened /rare /endangered flora (outside protected areas)		✓	
p. Reserved/Protected Forest		✓	
q. Zoological Park / Botanical Garden		✓	
3. Is the sub-project located within 500 meters from rivers, streams, estuaries or deltaic mouths?		✓	
4. Is the sub-project located in whole or part near any of the following sensitive features? (1 Km radius and 100m in case of Archaeological Sites)			
a. World Heritage Sites		✓	
b. Archaeological monuments /sites (under ASI's Central / State list)		✓	
c. Historic Places (not listed under ASI- Central or State List but regionally / locally important)		✓	
d. Reservoirs/ Dams		✓	
e. Religious Places (Regionally or Locally important)		✓	
f. Public Water Supply areas from Rivers/ Surface Water		✓	

Bodies/Ground Water Sources)			
------------------------------	--	--	--

Part B (2): Result/Outcome of Environmental Screening Exercise

1	No Environment Impact Assessment Required	Not Required
2	Environment Impact Assessment Required	Not Required
3	CRZ clearance required	Required
4	Environmental Clearance Required	Not Required
5	Forest Clearance Required	Not Required

Part C (1): Social Screening

1. Does the sub-project activity require acquisition of private land?		
Yes ✓ The ownership of land belongs to School Authority. The Head Master of Badalpur Primary School on 27-11-2014 has given No objection Certificate (NOC) to The Dept. of Disaster Management, Govt. of West Bengal for construction of MPCS in their land.		No
Give the following details:	Private Land (sq mts/hac.)	✓
	Govt. Land (sq mts/hac.)	
	Forest Land (sq mts/hac.)	
2. Does the proposed sub-project activity result in demolition/removal of existing structures?		
Yes		No ✓
If so, give the following details:		
Number of public structures/buildings		
Number of common property resources (such as religious/cultural/ drinking water/wells/etc)		
Number of private structures (located on private or public land)		
3. Does the proposed Project activity result in loss of crops/trees?		
Yes		No ✓
4. Does the proposed Project activity result in loss of direct livelihood/ employment?		
Yes		No ✓
5. Does the proposed activity result in loss of mangrove ecosystem/ community forest on which nearby residents/local population are dependent for fuel wood/grazing etc.?		
Yes		No ✓
6. Does the proposed Project activity affect schedule tribe/caste communities?		
Yes		No ✓

Part C (2): Result/Outcome of Social Screening Exercise

1	Social Impact Assessment is Required	Not Required
2	Abbreviated RAP is required	Not Required
3	Full RAP is required	Not Required

PUBLIC CONSULTANCY MEETING

The Public Consultancy Meeting was held at Badalpur Primary School on 21.05.2014 at 2:00PM. Total number of members present during the meeting was 70. During the meeting discussion on several developmental activities of the village was made and members were also informed about the proposal made on behalf of Block Disaster Management Department, Government of West Bengal that a Multi-purpose Cyclone Shelter will be constructed at Badalpur Primary School ground and all the members gave their consent. The copy of meeting resolution is given below,

[illegible]

মিটিং রেজল্যুশন বই

মিটিং-এর তারিখ :

1. *Chlorophyll a* (Chl *a*)

निर्दिष्ट-अनुरोध : बुद्ध का जीवन चरित्र निर्दिष्ट-अनुरोध : 21-5-11

উপস্থিত সভাপতির নাম বিশ্বজিৎ - ২৬

[illegible]

201 Dehnamu Hozore
 201 fresh market
 201 बागडी खाते
 201 उपडी खाते
 201 बागडी
 201 उपडी
 201 बागडी
 201 उपडी

1. संविधान
 2. संविधान
 3. संविधान
 4. संविधान
 5. संविधान
 6. संविधान
 7. संविधान
 8. संविधान
 9. संविधान
 10. संविधान

[illegible]

1. செயல்பாடு
 2. செயல்பாடு
 3. செயல்பாடு
 4. செயல்பாடு
 5. செயல்பாடு
 6. செயல்பாடு
 7. செயல்பாடு
 8. செயல்பாடு
 9. செயல்பாடு
 10. செயல்பாடு

[illegible][illegible][illegible]

Printed by: RAJESWARY PRESS Contact: Putta Medigadda, Pn- 721401 ©(03229) 238671

Medinipur, 22
A. No. Sabalpat G.P.
Panchayat Samiti
Medinipur

MAP OF THE MPCS

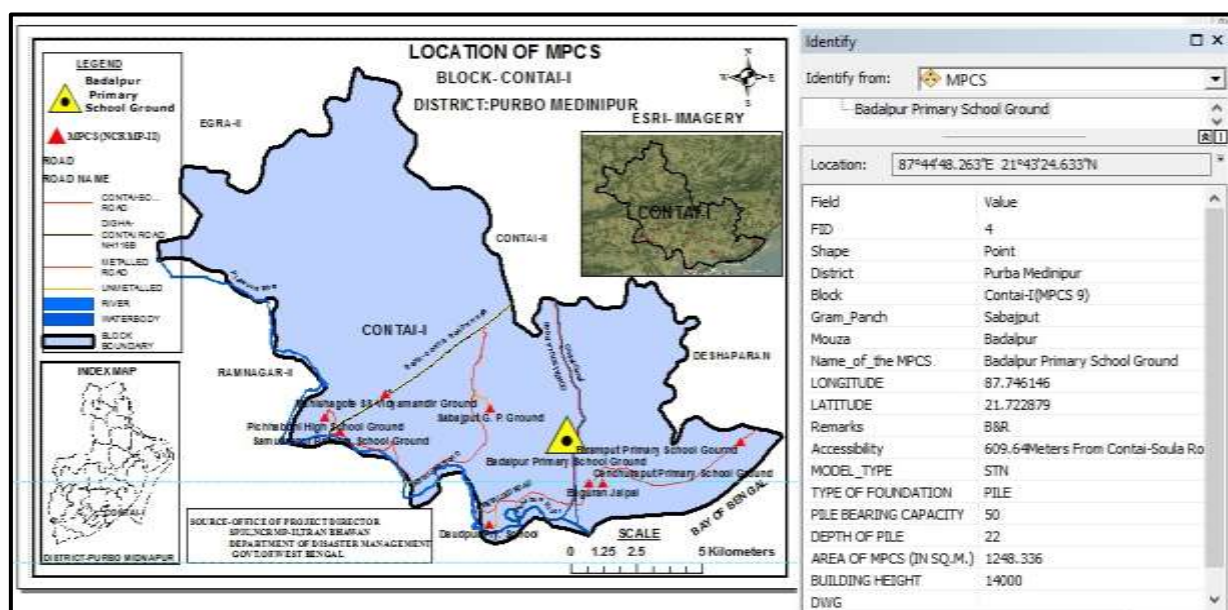



PHOTO GRAPH OF SITE BEFORE CONSTRUCTION





During December 2016



During March 2017



During June 2017



During September 2017



During December 2017

BAGURAN JALPAI

The Department of Disaster Management, Govt. of West Bengal has proposed construction of a Multipurpose Cyclone Shelter (MPCS) at the Biramput Primary School Ground under NCRMP-II project. The details of the MPCS site are given below:

ADMINISTRATIVE AND GENERAL DETAILS:

District	Purba Medinipur
Block	Contai -I
Gram Panchayat	Majalapur
Mouza	Baguran Jalpai
Plot No.	109
JL. No.	563
Police Station	Contai Police Station
Name of MPCS Site	Baguran Jalpai
Land	The ownership of land belongs to Gram Panchayat. The Member, Majilapur Gram Panchayat Contai-I Block, Purba Medinipur on 28-11-2014 has given No objection Certificate (NOC) to The Dept. of Disaster Management, Govt. of West Bengal for construction of MPCS in their land.
Latitude and Longitude	21.7078 (N) and 87.7589(E)
Building Type	Pile + RCC
Floor Area	1248.336 sq. m (G+2, Roof Level)
Height	15.650 m
Type of Foundation	PILE
Communication	The MPCS site is situated at a distance of 2195.29 m from the Contai –Soula Road.
Use of MPCS	<ul style="list-style-type: none"> During natural hazards, the building will be used for resettlement of affected inhabitants of the area for housing, fooding and medication. Household cattle will be shifted at the same MPCS building for resting during natural hazards.
Demography	No. of House Hold : 345 Total Population : 1573 Total Male : 815 Total Female : 758 <i>(Source: www.censusindia.gov.in)</i>
Major Profession	Agriculture and agriculture based occupation is the major source of livelihood.
Ground Water Quality	Saline (Chloride > 250 mg/l or TDS > 500 mg/l)
Natural Hazards	<ul style="list-style-type: none"> Earth Quake Cyclone and Storm surge
Essential Statutory Clearance Requirement	CRZ (Coastal Regulation zone) Clearance was obtained from WBSCZMA vide permission letter No. 2523/EN/T-II-4/001/2011 dated 29 -09-2014.

ENVIRONMENT AND SOCIAL SCREENING FORM**Part A: General Information**

1. Name of the State	WEST BENGAL
2. Type of proposed sub-project activity (tick the applicable option)	
<input checked="" type="checkbox"/> Cyclone Shelter ✓	<input type="checkbox"/> Name of MPCS: BAGURAN JALPAI
3. Location of the sub-project	
<input type="checkbox"/> District	Purba Medinipur
<input type="checkbox"/> Block	Contai -I
<input type="checkbox"/> Gram Panchayat	Majalapur
<input type="checkbox"/> Mouza	Baguran Jalpai
<input type="checkbox"/> Village	Baguran Jalpai
<input type="checkbox"/> Police Station	Contai Ploce Station
<input type="checkbox"/> Latitude & Longitude	21.7078 (N) and 87.7589E
<input type="checkbox"/> Plot No.	109
<input type="checkbox"/> JL No.	563
4. Size of the sub-project (approx. area in sq. mt/hac or length in mt/km, as relevant)	1248.336 sq. m (G+2, Roof Level) Dimension of Plot: 25m X 45m
5. Land Requirement (in hac./sq. mt.)	
<input type="checkbox"/> Total Requirement	
<input type="checkbox"/> Private Land	
<input type="checkbox"/> Govt. Land	✓ The ownership of land belongs to Gram Panchayat
<input type="checkbox"/> Forest Land	
<input type="checkbox"/> Present Land Status	
6. Implementing Agency Details (sub-project level)	
<input type="checkbox"/> Name of the Department/Agency	Public Works Department, Govt. of West Bengal
<input type="checkbox"/> Name of the designated contact person	Tamluk Division, PWD
<input type="checkbox"/> Designation	Executive Engineer
<input type="checkbox"/> E-mail Id & Phone	eepwdtamluk@gmail.com 03228-263816
7. Details about the Screening Exercise	
<input type="checkbox"/> Agency	Institute of Environmental Studies and Wetland Management. Dept. Environment. Govt. of Wet Bengal. DD-24, Sector-I, Saltlake. Kolkata-700064. Phone- 033-23340531/0231. FAX- 91-33-23580967

Part B (1): Environment Screening

Question	Yes	No	Details
1. Is the sub-project located in whole or part within the Coastal Regulation Zone?	✓		CRZ (Coastal Regulation zone) Clearance was obtained from WBSCZMA vide permission letter No. 2523/EN/T-II-4/001/2011 dated 29 -09-2014.
2. Is the sub-project located in whole or part in/near any of the following environmentally sensitive areas? (1 Km radius)			
a. Biosphere Reserve		✓	
b. National Park		✓	
c. Wildlife/ Bird Sanctuary		✓	
d. Tiger or Elephant Reserve		✓	
e. Wetland	✓		Here stereo cultivation on brackish water is being practiced. Wet lands put to regular agriculture activities are normally not considered as “Wet Land” as per official definition in India.
f. Important Bird Areas		✓	
g. Coastal Area with Coral		✓	
h. Mangroves Areas	✓		
i. Estuary with Mangroves		✓	
j. Natural Lakes		✓	
k. Swamps /Mudflats	✓		
l. Habitat of migratory birds (outside protected areas)		✓	
m. Migratory Route of Wild Animals /Birds		✓	
n. Area with threatened are/endangered fauna (outside protected areas)		✓	
o. Area with threatened /rare /endangered flora (outside protected areas)		✓	
p. Reserved/Protected Forest		✓	
q. Zoological Park / Botanical Garden		✓	
3. Is the sub-project located within 500 meters from rivers, streams, estuaries or deltaic mouths?		✓	
4. Is the sub-project located in whole or part near any of the following sensitive features? (1 Km radius and 100m in case of Archaeological Sites)			
a. World Heritage Sites		✓	
b. Archaeological monuments /sites (under ASI's Central / State list)		✓	
c. Historic Places (not listed under ASI-Central or State List but regionally / locally important)		✓	
d. Reservoirs/ Dams		✓	
e. Religious Places (Regionally or Locally important)		✓	
f. Public Water Supply areas from Rivers/ Surface Water		✓	

Bodies/Ground Water Sources)			
------------------------------	--	--	--

Part B (2): Result/Outcome of Environmental Screening Exercise

1	No Environment Impact Assessment Required	Not Required
2	Environment Impact Assessment Required	Not Required
3	CRZ clearance required	Required
4	Environmental Clearance Required	Not Required
5	Forest Clearance Required	Not Required

Part C (1): Social Screening

1. Does the sub-project activity require acquisition of private land?		
Yes	No ✓ The ownership of land belongs to Gram Panchayat. The Member, Majilapur Gram Panchayat Contai-I Block, Purba Medinipur on 28-11-2014 has given No objection Certificate (NOC) to The Dept. of Disaster Management, Govt. of West Bengal for construction of MPCs in their land.	
Give the following details:	Private Land (sq mts/hac.)	
	Govt. Land (sq mts/hac.)	✓
	Forest Land (sq mts/hac.)	
2. Does the proposed sub-project activity result in demolition/removal of existing structures?		
Yes	No ✓	
If so, give the following details:		
Number of public structures/buildings		
Number of common property resources (such as religious/cultural/ drinking water/wells/etc)		
Number of private structures (located on private or public land)		
3. Does the proposed Project activity result in loss of crops/trees?		
Yes	No ✓	
4. Does the proposed Project activity result in loss of direct livelihood/ employment?		
Yes	No ✓	
5. Does the proposed activity result in loss of mangrove ecosystem/ community forest on which nearby residents/local population are dependent for fuel wood/grazing etc.?		
Yes	No ✓	
6. Does the proposed Project activity affect schedule tribe/caste communities?		
Yes	No ✓	

Part C (2): Result/Outcome of Social Screening Exercise

1	Social Impact Assessment is Required	Not Required
2	Abbreviated RAP is required	Not Required
3	Full RAP is required	Not Required

9

* ઇસ્ટ-સાઉથ *

- 1) ઇસ્ટ-સાઉથ રેલવે કોર્પોરેશન ટ્રસ્ટ (સી.આઇ.ડી.સી.)
(1955-56, 56-57)
- 2) ઇસ્ટ-સાઉથ રેલવે કોર્પોરેશન ટ્રસ્ટ (સી.આઇ.ડી.સી.)
(1955-56, 56-57)
- 3) ઇસ્ટ-સાઉથ રેલવે કોર્પોરેશન ટ્રસ્ટ (સી.આઇ.ડી.સી.)
(1955-56, 56-57)
- 4) ઇસ્ટ-સાઉથ રેલવે કોર્પોરેશન ટ્રસ્ટ (સી.આઇ.ડી.સી.)
(1955-56, 56-57)
- 5) ઇસ્ટ-સાઉથ રેલવે કોર્પોરેશન ટ્રસ્ટ (સી.આઇ.ડી.સી.)
(1955-56, 56-57)
- 6) ઇસ્ટ-સાઉથ રેલવે કોર્પોરેશન ટ્રસ્ટ (સી.આઇ.ડી.સી.)
(1955-56, 56-57)

* ઇસ્ટ-સાઉથ *

- 1) ઇસ્ટ-સાઉથ રેલવે કોર્પોરેશન ટ્રસ્ટ (સી.આઇ.ડી.સી.)
(1955-56, 56-57)

* ઇસ્ટ-સાઉથ *

- 1) ઇસ્ટ-સાઉથ રેલવે કોર્પોરેશન ટ્રસ્ટ (સી.આઇ.ડી.સી.)
(1955-56, 56-57)

(10)

* BRUF *

* 3rd SFC *

* 13th FC *

* (അവർ ഓരോരുത്തരും തദ്ദേശീയർ
 വിജയം നേടി (1, അത് ഓരോരുത്തരുടെയും
 നേതൃത്വം കീഴിൽ. വിജയം ഉണ്ടായ അടുത്ത
 അഞ്ചു മാസം.)

— അതിനുശേഷം അവർക്ക്
 വലിയ നഷ്ടം നേടിയെടുത്തു. അവർക്ക്
 വലിയ നഷ്ടം നേടിയെടുത്തു. അവർക്ക്
 വലിയ നഷ്ടം നേടിയെടുത്തു. അവർക്ക്

— അടുത്തുള്ള
 അടുത്തുള്ള
 അടുത്തുള്ള

(11)

* ପ୍ରତିଷ୍ଠାନ ସ୍ୱତନ୍ତ୍ରତା ନିୟମ *

1) ପ୍ରତିଷ୍ଠାନ ସ୍ୱତନ୍ତ୍ରତା ନିୟମ	19.2.2.2. - 113	1212
2) ପ୍ରତିଷ୍ଠାନ ସ୍ୱତନ୍ତ୍ରତା ନିୟମ	"	909
3) ପ୍ରତିଷ୍ଠାନ ସ୍ୱତନ୍ତ୍ରତା ନିୟମ	"	1155
4) ପ୍ରତିଷ୍ଠାନ ସ୍ୱତନ୍ତ୍ରତା ନିୟମ	"	1150
5) ପ୍ରତିଷ୍ଠାନ ସ୍ୱତନ୍ତ୍ରତା ନିୟମ	"	1154
6) ପ୍ରତିଷ୍ଠାନ ସ୍ୱତନ୍ତ୍ରତା ନିୟମ	"	1124
7) ପ୍ରତିଷ୍ଠାନ ସ୍ୱତନ୍ତ୍ରତା ନିୟମ	"	1112
8) ପ୍ରତିଷ୍ଠାନ ସ୍ୱତନ୍ତ୍ରତା ନିୟମ	"	1149
9) ପ୍ରତିଷ୍ଠାନ ସ୍ୱତନ୍ତ୍ରତା ନିୟମ	"	1142
10) ପ୍ରତିଷ୍ଠାନ ସ୍ୱତନ୍ତ୍ରତା ନିୟମ	"	1069
11) ପ୍ରତିଷ୍ଠାନ ସ୍ୱତନ୍ତ୍ରତା ନିୟମ	"	1063
12) R.S. ALI	"	909
13) ପ୍ରତିଷ୍ଠାନ ସ୍ୱତନ୍ତ୍ରତା ନିୟମ	"	1329
14) ପ୍ରତିଷ୍ଠାନ ସ୍ୱତନ୍ତ୍ରତା ନିୟମ	"	913
15) ପ୍ରତିଷ୍ଠାନ ସ୍ୱତନ୍ତ୍ରତା ନିୟମ	"	1349
16) ପ୍ରତିଷ୍ଠାନ ସ୍ୱତନ୍ତ୍ରତା ନିୟମ	"	593
17) ପ୍ରତିଷ୍ଠାନ ସ୍ୱତନ୍ତ୍ରତା ନିୟମ	"	1528
18) ପ୍ରତିଷ୍ଠାନ ସ୍ୱତନ୍ତ୍ରତା ନିୟମ	"	166
19) ପ୍ରତିଷ୍ଠାନ ସ୍ୱତନ୍ତ୍ରତା ନିୟମ	"	253
20) ପ୍ରତିଷ୍ଠାନ ସ୍ୱତନ୍ତ୍ରତା ନିୟମ	"	113
21) ପ୍ରତିଷ୍ଠାନ ସ୍ୱତନ୍ତ୍ରତା ନିୟମ	"	134
22) ପ୍ରତିଷ୍ଠାନ ସ୍ୱତନ୍ତ୍ରତା ନିୟମ	"	963
23) ପ୍ରତିଷ୍ଠାନ ସ୍ୱତନ୍ତ୍ରତା ନିୟମ	"	179
24) ପ୍ରତିଷ୍ଠାନ ସ୍ୱତନ୍ତ୍ରତା ନିୟମ	"	201
25) ପ୍ରତିଷ୍ଠାନ ସ୍ୱତନ୍ତ୍ରତା ନିୟମ	"	202
26) ପ୍ରତିଷ୍ଠାନ ସ୍ୱତନ୍ତ୍ରତା ନିୟମ	"	203
27) ପ୍ରତିଷ୍ଠାନ ସ୍ୱତନ୍ତ୍ରତା ନିୟମ	"	201
28) ପ୍ରତିଷ୍ଠାନ ସ୍ୱତନ୍ତ୍ରତା ନିୟମ	"	13
29)		
30)		

MAP OF THE MPCS

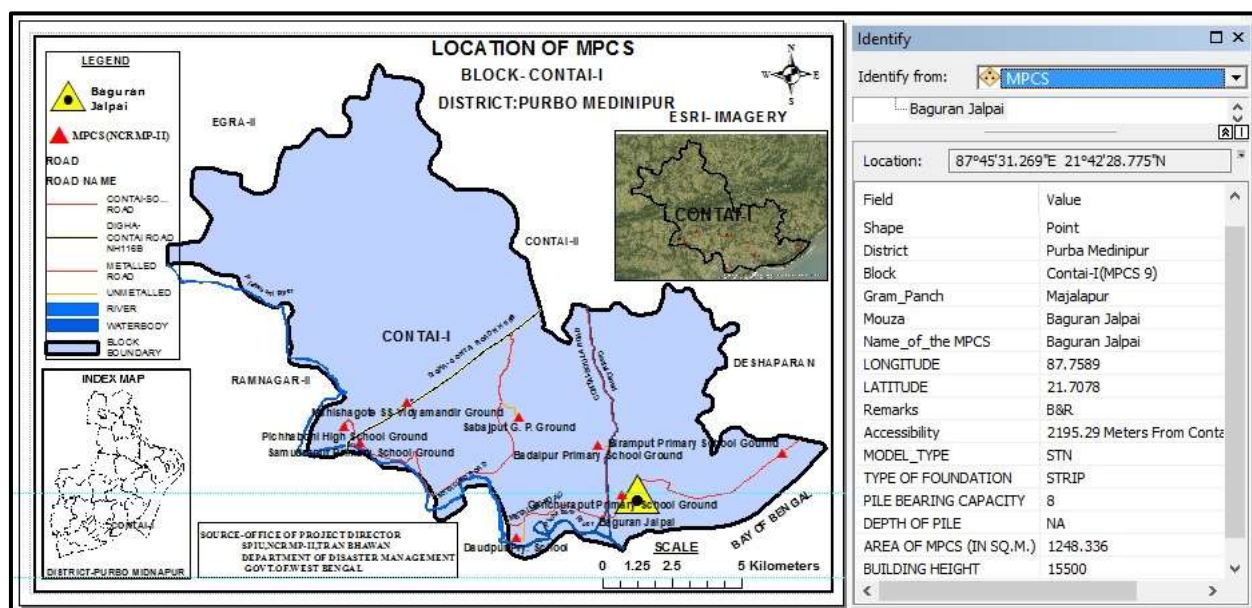


PHOTO GRAPH OF SITE BEFORE CONSTRUCTION





During December 2016



During March 2017



During June 2017



During September 2017



During December 2017

CENCHURAPUT PRIMARY SCHOOL GROUND

The Department of Disaster Management, Govt. of West Bengal has proposed construction of a Multipurpose Cyclone Shelter (MPCS) at the Cenchuraput Primary School Ground under NCRMP-II project. The details of the MPCS site are given below:

ADMINISTRATIVE AND GENERAL DETAILS:

District	Purba Medinipur
Block	Contai -I
Gram Panchayat	Nayaput
Mouza	Cenchuraput
Plot No.	204/205
JL. No.	355
Police Station	Conati Police Station
Name of MPCS Site	Cenchuraput Primary School Ground
Land	The ownership of land belongs to School Authority. The Head Teacher Cenchuraput Primary School on 21-11-2014 has given No objection Certificate (NOC) to The Dept. of Disaster Management, Govt. of West Bengal for construction of MPCS in their land.
Latitude and Longitude	21.72057(N) and 87.8061(E)
Building Type	Strip + RCC
Floor Area	1248.336 sq. m (G+2, Roof Level)
Height	14.900 m
Type of Foundation	STRIP
Communication	The MPCS Site is situated at a distance of 152.97 m from the metalled road.
Use of MPCS	<ul style="list-style-type: none"> During natural hazards, the building will be used for resettlement of affected inhabitants of the area for housing, fooding and medication. Household cattle will be shifted at the same MPCS building for resting during natural hazards.
Demography	No. of House Hold : 487 Total Population : 2370 Total Male : 1215 Total Female : 1155 <i>(Source: www.censusindia.gov.in)</i>
Major Profession	Agriculture is second most source of occupation as majority of villagers are dependent on other non-specified source of income.
Ground Water Quality	Saline (Chloride > 250 mg/l or TDS > 500 mg/l)
Natural Hazards	<ul style="list-style-type: none"> Earth Quake Cyclone and Storm surge
Essential Statutory Clearance Requirement	CRZ (Coastal Regulation zone) Clearance was obtained from WBSCZMA vide permission letter No. 2523/EN/T-II-4/001/2011 dated 29 -09-2014.

ENVIRONMENT AND SOCIAL SCREENING FORM**Part A: General Information**

1. Name of the State	WEST BENGAL
2. Type of proposed sub-project activity (tick the applicable option)	
<input checked="" type="checkbox"/> Cyclone Shelter ✓	<input type="checkbox"/> Name of MPCS: CENCHURAPUT PRIMARY SCHOOL GROUND
3. Location of the sub-project	
<input checked="" type="checkbox"/> District	Purba Medinipur
<input checked="" type="checkbox"/> Block	Contai -I
<input checked="" type="checkbox"/> Gram Panchayat	Nayaput
<input checked="" type="checkbox"/> Mouza	Cenchuraput
<input checked="" type="checkbox"/> Village	Cenchuraput
<input checked="" type="checkbox"/> Police Station	Contai Police Station
<input checked="" type="checkbox"/> Latitude & Longitude	21.72057(N) and 87.8061E
<input checked="" type="checkbox"/> Plot No.	204/205
<input checked="" type="checkbox"/> JL No.	355
4. Size of the sub-project (approx. area in sq. mt/hac or length in mt/km, as relevant)	1248.336 sq. m (G+2, Roof Level) Dimension of Plot: 25m X 45m
5. Land Requirement (in hac./sq. mt.)	
<input checked="" type="checkbox"/> Total Requirement	
<input checked="" type="checkbox"/> Private Land	✓ The ownership of land belongs to School Authority.
<input type="checkbox"/> Govt. Land	
<input type="checkbox"/> Forest Land	
<input type="checkbox"/> Present Land Status	
6. Implementing Agency Details (sub-project level)	
<input checked="" type="checkbox"/> Name of the Department/Agency	Public Works Department, Govt. of West Bengal
<input checked="" type="checkbox"/> Name of the designated contact person	Tamluk Division, PWD
<input checked="" type="checkbox"/> Designation	Executive Engineer
<input checked="" type="checkbox"/> E-mail Id & Phone	eepwdtamluk@gmail.com 03228-263816
7. Details about the Screening Exercise	
<input checked="" type="checkbox"/> Agency	Institute of Environmental Studies and Wetland Management. Dept. Environment. Govt. of West Bengal. DD-24, Sector-I, Saltlake. Kolkata-700064. Phone- 033-23340531/0231. FAX- 91-33-23580967

Part B (1): Environment Screening

Question	Yes	No	Details
1. Is the sub-project located in whole or part within the Coastal Regulation Zone?	✓		CRZ (Coastal Regulation zone) Clearance was obtained from WBSCZMA vide permission letter No. 2523/EN/T-II-4/001/2011 dated 29 -09-2014.
2. Is the sub-project located in whole or part in/near any of the following environmentally sensitive areas? (1 Km radius)			
a. Biosphere Reserve		✓	
b. National Park		✓	
c. Wildlife/ Bird Sanctuary		✓	
d. Tiger or Elephant Reserve		✓	
e. Wetland	✓		Here stereo cultivation on brackish water is being practiced. Wet lands put to regular agriculture activities are normally not considered as “Wet Land” as per official definition in India.
f. Important Bird Areas		✓	
g. Coastal Area with Coral		✓	
h. Mangroves Areas	✓		
i. Estuary with Mangroves		✓	
j. Natural Lakes		✓	
k. Swamps /Mudflats	✓		
l. Habitat of migratory birds (outside protected areas)		✓	
m. Migratory Route of Wild Animals /Birds		✓	
n. Area with threatened are/endangered fauna (outside protected areas)		✓	
o. Area with threatened /rare /endangered flora (outside protected areas)		✓	
p. Reserved/Protected Forest		✓	
q. Zoological Park / Botanical Garden		✓	
3. Is the sub-project located within 500 meters from rivers, streams, estuaries or deltaic mouths?		✓	
4. Is the sub-project located in whole or part near any of the following sensitive features? (1 Km radius and 100m in case of Archaeological Sites)			
a. World Heritage Sites		✓	
b. Archaeological monuments /sites (under ASI's Central / State list)		✓	
c. Historic Places (not listed under ASI-Central or State List but regionally / locally important)		✓	
d. Reservoirs/ Dams		✓	
e. Religious Places (Regionally or Locally important)		✓	
f. Public Water Supply areas from Rivers/ Surface Water		✓	

Bodies/Ground Water Sources)			
------------------------------	--	--	--

Part B (2): Result/Outcome of Environmental Screening Exercise

1	No Environment Impact Assessment Required	Not Required
2	Environment Impact Assessment Required	Not Required
3	CRZ clearance required	Required
4	Environmental Clearance Required	Not Required
5	Forest Clearance Required	Not Required

Part C (1): Social Screening

1. Does the sub-project activity require acquisition of private land?		
Yes✓ The ownership of land belongs to School Authority. The Head Teacher Cenchuraput Primary School on 21-11-2014 has given No objection Certificate (NOC) to The Dept. of Disaster Management, Govt. of West Bengal for construction of MPCs in their land.		No
Give the following details:	Private Land (sq mts/hac.)	✓
	Govt. Land (sq mts/hac.)	
	Forest Land (sq mts/hac.)	
2. Does the proposed sub-project activity result in demolition/removal of existing structures?		
Yes		No ✓
If so, give the following details:		
Number of public structures/buildings		
Number of common property resources (such as religious/cultural/ drinking water/wells/etc)		
Number of private structures (located on private or public land)		
3. Does the proposed Project activity result in loss of crops/trees?		
Yes		No ✓
4. Does the proposed Project activity result in loss of direct livelihood/ employment?		
Yes		No ✓
5. Does the proposed activity result in loss of mangrove ecosystem/ community forest on which nearby residents/local population are dependent for fuel wood/grazing etc.?		
Yes		No ✓
6. Does the proposed Project activity affect schedule tribe/caste communities?		
Yes		No ✓

Part C (2): Result/Outcome of Social Screening Exercise

1	Social Impact Assessment is Required	Not Required
2	Abbreviated RAP is required	Not Required
3	Full RAP is required	Not Required

(13)

ବିଭିନ୍ନ ମାତ୍ରା ପ୍ରକାରର ଓ ମାପିବାର କଥା ବୁଝାଏ । ଏହା
ପ୍ରକାରର ମାତ୍ରାକୁ ଛାଡ଼ି ଦେଖିଲେ ମଧ୍ୟ ଓ ମଧ୍ୟରୁ କିଛି
ମାତ୍ରା ଉପରେ ଆଧାରରେ ଏହା ମଧ୍ୟ ମାପିବା ନିୟମ
ନିର୍ଦ୍ଦିଷ୍ଟ ପ୍ରକାରରୁ ନିର୍ଦ୍ଦାତ୍ତ କରିବେ, ଏହା ନିୟମ
ନିର୍ଦ୍ଦିଷ୍ଟ କଥା ହେବ ।

— I. S. G. P. ଆକାରର ଚାଲିକା : —

① ଗୋଟିଏ ଚାଲିକା ବାଟି ଏହି - ଚାଲିକା ପ୍ରକାର - ୩୦୦
ବାଟିର ଚାଲିକା ବାଟି - ମାତ୍ରା - ୩୦୦ ବାଟି ଏହି ୩୦୦ ବାଟିର
ମାତ୍ରା ବାଟି

୨) ଗୋଟିଏ ଚାଲିକା ବାଟି - ଏହି - ଚାଲିକା ପ୍ରକାରର ଚାଲିକା ବାଟି
ମାତ୍ରା ବାଟି - ୨୦୦ ବାଟିର - ୨୦୦ ବାଟି ଏହି ୨୦୦ ବାଟିର

③) ଗୋଟିଏ ଚାଲିକା ପ୍ରକାର - ଚାଲିକା ପ୍ରକାରର ଚାଲିକା ଓ ଚାଲିକା
ଚାଲିକା - ଚାଲିକା ପ୍ରକାରର ଚାଲିକା (ଚାଲି) ଚାଲିକା ୨୫୫, ୩୩୦, ୩୩୩
ଚାଲିକା ୫୦ ବାଟିର -

୪) ଚାଲିକା ପ୍ରକାରର ଚାଲିକା ପ୍ରକାରର ଚାଲିକା ଚାଲିକା ଚାଲିକା
ଚାଲିକା ପ୍ରକାରର ଚାଲିକା ୩୩୩ ଏହି ୩୩୩ ଚାଲିକା ୨୦ ବାଟିର -

୫) ଚାଲିକା ପ୍ରକାରର ଚାଲିକା ପ୍ରକାରର ଚାଲିକା ଚାଲିକା ଚାଲିକା
ଚାଲିକା ପ୍ରକାରର ଚାଲିକା ୩୩୩ ଏହି ୩୩୩ ଚାଲିକା ୨୦ ବାଟିର -

୬) ଚାଲିକା ପ୍ରକାରର ଚାଲିକା ପ୍ରକାରର ଚାଲିକା ଚାଲିକା ଚାଲିକା
ଚାଲିକା ପ୍ରକାରର ଚାଲିକା ୩୩୩ ଏହି ୩୩୩ ଚାଲିକା ୨୦ ବାଟିର -

— B. R. G. F. —

୧) ଚାଲିକା ପ୍ରକାରର ଚାଲିକା ପ୍ରକାରର ଚାଲିକା ଚାଲିକା
ଚାଲିକା ପ୍ରକାରର ଚାଲିକା ୩୩୩ ଏହି ୩୩୩ ଚାଲିକା ୨୦ ବାଟିର -

୨) ଚାଲିକା ପ୍ରକାରର ଚାଲିକା ପ୍ରକାରର ଚାଲିକା ଚାଲିକା
ଚାଲିକା ପ୍ରକାରର ଚାଲିକା ୩୩୩ ଏହି ୩୩୩ ଚାଲିକା ୨୦ ବାଟିର -

୩) ଚାଲିକା ପ୍ରକାରର ଚାଲିକା ପ୍ରକାରର ଚାଲିକା ଚାଲିକା
ଚାଲିକା ପ୍ରକାରର ଚାଲିକା ୩୩୩ ଏହି ୩୩୩ ଚାଲିକା ୨୦ ବାଟିର -

15

अनंत शर्मा

[illegible]

ਅਨਿਸ਼ਚਿਤ 6 ਵੀਂ ਸ਼ਿਫ਼ਾ-1

~~Handwritten text, mostly illegible due to blurring.~~

[illegible]

જાણી જવન જનવ બહિર ગયો ઘણું કુદાનું કુલ, પૂજારી
જવર મણિ(ન મરકારી-વાપુ-પાપુ, ૨૦૨ નામ ઘણું ૨૦૨ નામ-
મીઠાન-ભાગી,

ਪ੍ਰੀਤ ਨਗਰ + ਹਿੰਦੂ ਮੱਥਾ + ਸ਼ਿਵ ਪੁਰਾਣ? ਕੜਕੇ? ਚੀਜ਼ਾਂ ਵਾਲੀਆਂ
ਮਹਾਂਨਾਮਾ ਦੇਖੋ.

:- 14th FINANCE :-

[illegible]

પ્રાથમિક શિક્ષણના અંગે - શિક્ષણિક નીતિ - ભારતીય કરન,
 કામ નં. ૨૦૪ અંગે ભારતીય નીતિ - ભારતીય કરન
 કામ નં. ૨૨ નામ નીતિ,

[illegible]

४ कश्चित् भोक्ता बभूव ॥ ४ ॥ निरुपेक्षं भोजनं ॥
५ भोक्ता भोजनं भोजनं भोजनं ॥ ५ ॥ भोजनं भोजनं भोजनं ॥
६ भोजनं भोजनं भोजनं भोजनं ॥ ६ ॥ भोजनं भोजनं भोजनं ॥

ಅಧಿಕಾರ ೨ ರಿ; ವಾಃ

V-G, N-R, E-G, S:—

[illegible]

ମହାଶୟୀ ପ୍ରତିଷ୍ଠାପନା - ୧୯୫୫ ମସିହା ମାର୍ଚ୍ଚ ୨୯ (ସାମାଜିକ) -
 ପ୍ରାଥମିକ ବିଭାଗ - ୧୯୫୫ ମସିହା ମାର୍ଚ୍ଚ ୨୯ (ସାମାଜିକ) ୧୨୦ ମାତ୍ର

[illegible]

D.F.D.

MAP OF THE MPCS

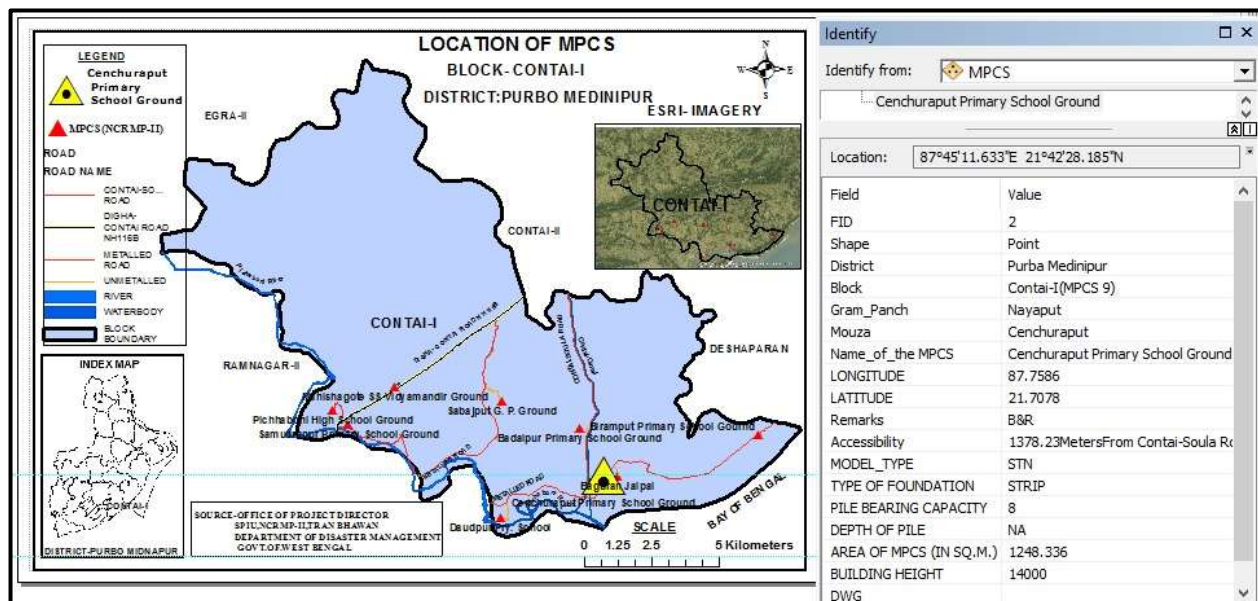



PHOTO GRAPH OF SITE BEFORE CONSTRUCTION





During November 2016



During March 2017



During June 2017



During September 2017



During December 2017

SABAJPUT GRAM PANCHAYAT GROUND

The Department of Disaster Management, Govt. of West Bengal has proposed construction of a Multipurpose Cyclone Shelter (MPCS) at the Sabajput Gram Panchayat Ground under NCRMP-II project. The details of the MPCS site are given below:

ADMINISTRATIVE AND GENERAL DETAILS:

District	Purba Medinipur
Block	Contai -I
Gram Panchayat	Sabajput
Mouza	P. Sikarput
Plot No.	170, 165/185
JL. No.	297
Police Station	Contai Police Station
Name of MPCS Site	Sabajput Gram Panchayat Ground
Land Ownership	The ownership of land belongs to gram panchayat. The Pradhan, 6 No. Sabajput G.P. Contai-I Panchyat Samity on 27-11-2014 has given No objection Certificate (NOC) to The Dept. of Disaster Management, Govt. of West Bengal for construction of MPCS in their land.
Latitude and Longitude	21.7312 (N) and 87.7205(E)
Building Type	Strip + RCC
Floor Area	1248.336 sq. m (G+2, Roof Level)
Height	14.150 m
Type of Foundation	STRIP
Communication	The MPCS site is situated at a distance of 3876.89 m from the National Highway 116B (Digha- Contai NH).
Use of MPCS	<ul style="list-style-type: none"> • During natural hazards, the building will be used for resettlement of affected inhabitants of the area for housing, fooding and medication. • Household cattle will be shifted at the same MPCS building for resting during natural hazards.
Demography	No. of House Hold : 56 Total Population : 214 Total Male : 113 Total Female : 101 <i>(Source: www.censusindia.gov.in)</i>
Major Profession	Agriculture and agriculture based industry is the main profession in this village.
Ground Water Quality	Saline (Chloride > 250 mg/l or TDS > 500 mg/l)
Natural Hazards	<ul style="list-style-type: none"> • Earth Quake • Cyclone and Storm surge
Essential Statutory Clearance Requirement	CRZ (Coastal Regulation zone) Clearance was obtained from WBSCZMA vide permission letter No. 2523/EN/T-II-4/001/2011 dated 29 -09-2014.

ENVIRONMENT AND SOCIAL SCREENING FORM**Part A: General Information**

1. Name of the State	WEST BENGAL
2. Type of proposed sub-project activity (tick the applicable option)	
<input checked="" type="checkbox"/> Cyclone Shelter ✓	<input type="checkbox"/> Name of MPCS: SABAJPUT GRAM PANCHAYAT GROUND
3. Location of the sub-project	
<input type="checkbox"/> District	Purba Medinipur
<input type="checkbox"/> Block	Contai -I
<input type="checkbox"/> Gram Panchayat	Sabajput
<input type="checkbox"/> Mouza	P. Sikarput
<input type="checkbox"/> Village	P. Sikarput
<input type="checkbox"/> Police Station	Contai Police Station
<input type="checkbox"/> Latitude & Longitude	21.7312 (N) and 87.7205(E)
<input type="checkbox"/> Plot No.	170, 165/185
<input type="checkbox"/> JL No.	297
4. Size of the sub-project (approx. area in sq. mt/hac or length in mt/km, as relevant)	1248.336 sq. m (G+2, Roof Level) Dimension of Plot: 25m X 45m
5. Land Requirement (in hac./sq. mt.)	
<input type="checkbox"/> Total Requirement	
<input type="checkbox"/> Private Land	
<input type="checkbox"/> Govt. Land	✓ The ownership of land belongs to gram panchayat.
<input type="checkbox"/> Forest Land	
<input type="checkbox"/> Present Land Status	
6. Implementing Agency Details (sub-project level)	
<input type="checkbox"/> Name of the Department/Agency	Public Works Department, Govt. of West Bengal
<input type="checkbox"/> Name of the designated contact person	Tamluk Division, PWD
<input type="checkbox"/> Designation	Executive Engineer
<input type="checkbox"/> E-mail Id & Phone	eepwdtamluk@gmail.com 03228-263816
7. Details about the Screening Exercise	
<input type="checkbox"/> Agency	Institute of Environmental Studies and Wetland Management. Dept. Environment. Govt. of West Bengal. DD-24, Sector-I, Saltlake. Kolkata-700064. Phone- 033-23340531/0231. FAX- 91-33-23580967

Part B (1): Environment Screening

Question	Yes	No	Details
1. Is the sub-project located in whole or part within the Coastal Regulation Zone?	✓		CRZ (Coastal Regulation zone) Clearance was obtained from WBSCZMA vide permission letter No. 2523/EN/T-II-4/001/2011 dated 29 -09-2014.
2. Is the sub-project located in whole or part in/near any of the following environmentally sensitive areas? (1 Km radius)			
a. Biosphere Reserve		✓	
b. National Park		✓	
c. Wildlife/ Bird Sanctuary		✓	
d. Tiger or Elephant Reserve		✓	
e. Wetland	✓		Here stereo cultivation on brackish water is being practiced. Wet lands put to regular agriculture activities are normally not considered as “Wet Land” as per official definition in India.
f. Important Bird Areas		✓	
g. Coastal Area with Coral		✓	
h. Mangroves Areas	✓		
i. Estuary with Mangroves		✓	
j. Natural Lakes		✓	
k. Swamps /Mudflats	✓		
l. Habitat of migratory birds (outside protected areas)		✓	
m. Migratory Route of Wild Animals /Birds		✓	
n. Area with threatened are/endangered fauna (outside protected areas)		✓	
o. Area with threatened /rare /endangered flora (outside protected areas)		✓	
p. Reserved/Protected Forest		✓	
q. Zoological Park / Botanical Garden		✓	
3. Is the sub-project located within 500 meters from rivers, streams, estuaries or deltaic mouths?		✓	
4. Is the sub-project located in whole or part near any of the following sensitive features? (1 Km radius and 100m in case of Archaeological Sites)			
a. World Heritage Sites		✓	
b. Archaeological monuments /sites (under ASI's Central / State list)		✓	
c. Historic Places (not listed under ASI-Central or State List but regionally / locally important)		✓	
d. Reservoirs/ Dams		✓	
e. Religious Places (Regionally or Locally important)		✓	
f. Public Water Supply areas from Rivers/ Surface Water		✓	

Bodies/Ground Water Sources)			
------------------------------	--	--	--

Part B (2): Result/Outcome of Environmental Screening Exercise

1	No Environment Impact Assessment Required	Not Required
2	Environment Impact Assessment Required	Not Required
3	CRZ clearance required	Required
4	Environmental Clearance Required	Not Required
5	Forest Clearance Required	Not Required

Part C (1): Social Screening

1. Does the sub-project activity require acquisition of private land?		
Yes	No ✓ The ownership of land belongs to gram panchayat. The Pradhan, 6 No. Sabajput G.P. Contai-I Panchyat Samity on 27-11-2014 has given No objection Certificate (NOC) to The Dept. of Disaster Management, Govt. of West Bengal for construction of MPCs in their land.	
Give the following details:	Private Land (sq mts/hac.)	
	Govt. Land (sq mts/hac.)	✓
	Forest Land (sq mts/hac.)	
2. Does the proposed sub-project activity result in demolition/removal of existing structures?		
Yes	No ✓	
If so, give the following details:		
Number of public structures/buildings		
Number of common property resources (such as religious/cultural/ drinking water/wells/etc)		
Number of private structures (located on private or public land)		
3. Does the proposed Project activity result in loss of crops/trees?		
Yes	No ✓	
4. Does the proposed Project activity result in loss of direct livelihood/ employment?		
Yes	No ✓	
5. Does the proposed activity result in loss of mangrove ecosystem/ community forest on which nearby residents/local population are dependent for fuel wood/grazing etc.?		
Yes	No ✓	
6. Does the proposed Project activity affect schedule tribe/caste communities?		
Yes	No ✓	

Part C (2): Result/Outcome of Social Screening Exercise

1	Social Impact Assessment is Required	Not Required
2	Abbreviated RAP is required	Not Required
3	Full RAP is required	Not Required

PUBLIC CONSULTANCY MEETING

The Public Consultancy Meeting was held at Gamartolia Bhajohari Primary school on 24.05.2014 at 3:00PM. During the meeting 115 members were present. The Sansad Sabha was conducted in presence of Gram Panchayat Pradhan Mr. Ramgobinda Das who also chaired the session. Mr. Taraknath Das, Secretary of Gram Panchayat was also present. After welcome note Mr. Das briefly described the financial expenditure made during last year, then he mentioned that a Multipurpose Cyclone shelter will be constructed in their area for which identification of land is required. With consent of all the members it was decided that the building will be constructed near Paschim Sikarput Gram Panchayat Ground, Khatian No 1, Daag No. 170, JL No. 297. Then discussion was also made on ISGP, SFS, MGNREGS fund, and different activities to be done in future. The copy of Meeting Resolution is given below,

B.K.O.C-I

সভার কার্য বিবরণী

তারিখ—24-05-2014 সাধারণ / বিশেষ অধিবেশন

উপস্থিত সদস্যবৃন্দের নাম ও বিবরণ

মিটিং এর সময়—বিকাল 3-০০ ঘটিকা

মিটিং এর স্থান—সংসদ সভা

বিষয় : সংসদ সভার কার্য বিবরণী 2014-15

উপস্থিত সদস্যবৃন্দের নাম ও বিবরণ :-

1. মানসি পাত্র	01. হুসেইন আলী
2. হুসেইন আলী	02. Taraknath Mania
3. হুসেইন আলী	03. হুসেইন আলী
4. হুসেইন আলী	04. হুসেইন আলী
5. হুসেইন আলী	05. হুসেইন আলী
6. হুসেইন আলী	06. হুসেইন আলী
7. হুসেইন আলী	07. হুসেইন আলী
8. হুসেইন আলী	08. হুসেইন আলী
9. হুসেইন আলী	09. হুসেইন আলী
10. হুসেইন আলী	10. হুসেইন আলী
11. হুসেইন আলী	11. হুসেইন আলী
12. হুসেইন আলী	12. হুসেইন আলী
13. হুসেইন আলী	13. হুসেইন আলী
14. হুসেইন আলী	14. হুসেইন আলী
15. হুসেইন আলী	15. হুসেইন আলী
16. হুসেইন আলী	16. হুসেইন আলী
17. হুসেইন আলী	17. হুসেইন আলী
18. হুসেইন আলী	18. হুসেইন আলী
19. হুসেইন আলী	19. হুসেইন আলী
20. হুসেইন আলী	20. হুসেইন আলী

ସିଟିର ଏକ ସ୍ଥାନ—

विशिष्ट-सप्त कालिका—

সাধারণ / বিশেষ অধিবেশন

উপস্থিত সদস্যগণের নাম ও বিবরণ

[illegible]

Pradhan, 20/03/2020
Sd/-, Sahibpuri C.P.
Sd/-, Sahibpuri C.P.

बिडि एव उदित—

भिठिए एह गबरा—

मिडिल एंड ग्रेम—

উপস্থিত সমস্যাগুলোর মাঝে ও নিম্নলিখ

[illegible]

ଯଦ୍ୟାପି ସମସ୍ତଙ୍କୁ ଉପଯୋଗୀ ଶ୍ରମକର୍ମାଳୟରେ
 ଉଚିତ ସଂଗଠନ କରାଯାଇ ଉପଯୋଗୀ ସମସ୍ତ କର୍ମ
 ଉପାଦାନ ସମସ୍ତଙ୍କୁ ଉପଯୋଗୀ ଭାବେ ବ୍ୟବହାର କରାଯାଇ
 ଉପଯୋଗୀ ଯାହା ଲାଭ କରାଯାଇ ୨୨୨ ନମ୍ବର ଉପଯୋଗୀ ଉପାଦାନ
 ଲାଭ କରାଯାଇ ୧୧୫ ନମ୍ବର ଉପଯୋଗୀ ଉପାଦାନ = ୬୬ ନମ୍ବର
 ଉପଯୋଗୀ ଉପାଦାନ = ୪୨ ନମ୍ବର, ଉପଯୋଗୀ ଉପାଦାନ
 ୨୧୭୫ ଉପଯୋଗୀ ଉପାଦାନ ଉପଯୋଗୀ

[illegible]

* निर्देशित: राज्यात असलेल्या प्राकृतिक दुर्घटना-प्र कायदा १९८७ च्या अन्वयेत मान्यतेच्या अन्वयेत निविदा (Permanent Flood Resettlement Center) निर्माण करण्यात आलेल्या निविदाद्वारे प्रकल्प देत, निविदाद्वारे निर्माण होणारा प्रकल्प उभारणे असा निर्णय घेतला जाईल. या निर्णयानुसार प्रकल्प उभारणे असा निर्णय घेतला जाईल. या निर्णयानुसार प्रकल्प उभारणे असा निर्णय घेतला जाईल. या निर्णयानुसार प्रकल्प उभारणे असा निर्णय घेतला जाईल.

ISGP FUND :- 2nd

मानवत्व का अर्थ है कि हमें अपने अधिकारों और
 कर्तव्यों को समझना चाहिए। हमें अपने अधिकारों का उपयोग
 करना चाहिए और दूसरों के अधिकारों का सम्मान करना चाहिए।

No. 100
 Date: 10/10/2019
 Page: 1

21

মিটিং নং—

সভার কার্য বিবরণী

মিটিং এর সময়—

মিটিং এর তারিখ—

সাধারণ / বিশেষ অধিবেশন

মিটিং এর স্থান—

উপস্থিত সদস্যগণের নাম ও বিবরণ

3rd SFC FUND-2:-

সামগ্রিকভাবে গ্রামের সুস্থতা বৃদ্ধির জন্য একটি
জরুরি বিধান করা হয়েছে,

13th FINANCE FUND:-

সামগ্রিকভাবে গ্রামের সুস্থতা বৃদ্ধির জন্য একটি
কর্মসূচী-০৩ করা হয়েছে,

MGNREGS FUND:- এই প্রকল্পের অধীনে গ্রামের
সুস্থতা বৃদ্ধির জন্য একটি বিধান করা হয়েছে। এই প্রকল্পের
Indendule Pond সংস্কার করা হয়েছে এবং গ্রামের
সুস্থতা বৃদ্ধির জন্য একটি কর্মসূচী-০৩ করা হয়েছে।
এই প্রকল্পের অধীনে গ্রামের সুস্থতা বৃদ্ধির জন্য একটি
কর্মসূচী-০৩ করা হয়েছে।

①. Improvement of village road with cement
concrete under Ganar talia Sangari,

এই প্রকল্পের অধীনে গ্রামের সুস্থতা বৃদ্ধির জন্য একটি
কর্মসূচী-০৩ করা হয়েছে। এই প্রকল্পের অধীনে
গ্রামের সুস্থতা বৃদ্ধির জন্য একটি কর্মসূচী-০৩
করা হয়েছে।

② Upgradation of cremation ground under
Ganar talia Sangari,

এই প্রকল্পের অধীনে গ্রামের সুস্থতা বৃদ্ধির জন্য একটি
কর্মসূচী-০৩ করা হয়েছে।

এই প্রকল্পের অধীনে গ্রামের সুস্থতা বৃদ্ধির জন্য একটি
কর্মসূচী-০৩ করা হয়েছে। এই প্রকল্পের অধীনে
গ্রামের সুস্থতা বৃদ্ধির জন্য একটি কর্মসূচী-০৩
করা হয়েছে।

এই প্রকল্পের অধীনে গ্রামের সুস্থতা বৃদ্ধির জন্য একটি
কর্মসূচী-০৩ করা হয়েছে। এই প্রকল্পের অধীনে
গ্রামের সুস্থতা বৃদ্ধির জন্য একটি কর্মসূচী-০৩
করা হয়েছে।

Pradhan
6 No. Sabajpur G.P.
Contal-4 Panchayat Samity
Purba Medinipur

Pradhan
6 No. Sabajpur G.P.
Contal-4 Panchayat Samity
Purba Medinipur

21/06/19

MAP OF THE MPCS

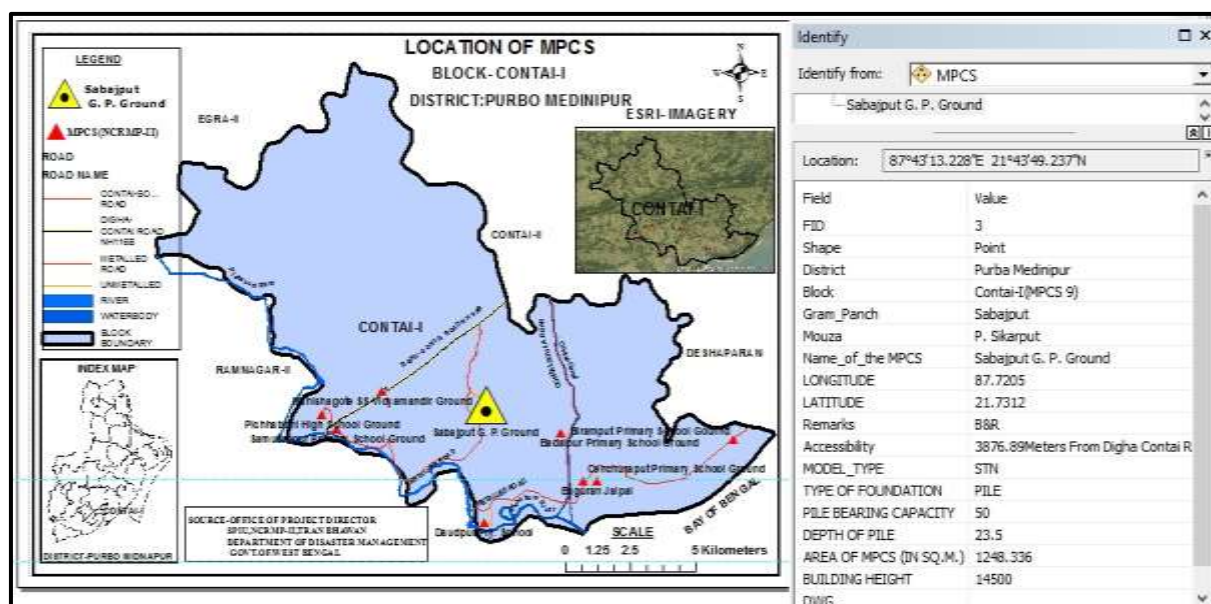


PHOTO GRAPH OF SITE BEFORE CONSTRUCTION



SABAJPUT GRAM PANCHAYAT



During December 2016



During March 2017



During June 2017



During September 2017



During December 2017

SAMUDRAPUR PRIMARY SCHOOL GROUND

The Department of Disaster Management, Govt. of West Bengal has proposed construction of a Multipurpose Cyclone Shelter (MPCS) at the Samudrapur Primary School Ground under NCRMP-II project. The details of the MPCS site are given below:

ADMINISTRATIVE AND GENERAL DETAILS:

District	Purba Medinipur
Block	Contai -I
Gram Panchayat	Sabajput
Mouza	Samudrapur
Plot No.	183
JL No.	331
Police station	Contai Police Station
Name of MPCS Site	Samudrapur Primary School Ground
Land Ownership	The ownership of land belongs to School Authority. Pradhan, 6 No. Sabajput G.P.-Contai-I Panchayat Samity Purba Medinipur on 27-11-2014 has given No objection Certificate (NOC) to The Dept. of Disaster Management, Govt. of West Bengal for construction of MPCS in their land.
Latitude and Longitude	21.723762 (N) and 87.669013 (E)
Building Type	Pile + RCC
Floor Area	1248.336 sq. m (G+2, Roof Level)
Height	15.150 m
Type of Foundation	PILE
Communication	The MPCS site is situated at a distance of 481.01m from the National Highway 116B (Digha- Contai NH).
Use of MPCS	<ul style="list-style-type: none"> During natural hazards, the building will be used for resettlement of affected inhabitants of the area for housing, fooding and medication. Household cattle will be shifted at the same MPCS building for resting during natural hazards.
Demography	No. of House Hold : 369 Total Population : 1653 Total Male : 871 Total Female : 782 <i>(Source: www.censusindia.gov.in)</i>
Major Profession	Agriculture and agriculture based industry is the main profession in this village.
Ground Water Quality	Saline (Chloride > 250 mg/l or TDS > 500 mg/l)
Natural Hazards	<ul style="list-style-type: none"> Earth Quake Cyclone and Storm surge
Essential Statutory Clearance Requirement	CRZ (Coastal Regulation zone) Clearance was obtained from WBSCZMA vide permission letter No. 2523/EN/T-II-4/001/2011 dated 29 -09-2014.

ENVIRONMENT AND SOCIAL SCREENING FORM**Part A: General Information**

1. Name of the State	WEST BENGAL
2. Type of proposed sub-project activity (tick the applicable option)	
<input checked="" type="checkbox"/> Cyclone Shelter ✓	<input type="checkbox"/> Name of MPCS: SAMUDRAPUR PRIMARY SCHOOL GROUND
3. Location of the sub-project	
<input checked="" type="checkbox"/> District	Purba Medinipur
<input checked="" type="checkbox"/> Block	Contai -I
<input checked="" type="checkbox"/> Gram Panchayat	Sabajput
<input checked="" type="checkbox"/> Mouza	Samudrapur
<input checked="" type="checkbox"/> Village	Samudrapur
<input checked="" type="checkbox"/> Police Station	Contai Police Station
<input checked="" type="checkbox"/> Latitude & Longitude	21.723762 (N) and 87.669013 E
<input checked="" type="checkbox"/> Plot No.	183
<input checked="" type="checkbox"/> JL No.	331
4. Size of the sub-project (approx. area in sq. mt/hac or length in mt/km, as relevant)	1248.336 sq. m (G+2, Roof Level) Dimension of Plot: 25m X 45m
5. Land Requirement (in hac./sq. mt.)	
<input checked="" type="checkbox"/> Total Requirement	
<input checked="" type="checkbox"/> Private Land	✓ The ownership of land belongs to School Authority.
<input type="checkbox"/> Govt. Land	
<input type="checkbox"/> Forest Land	
<input type="checkbox"/> Present Land Status	
6. Implementing Agency Details (sub-project level)	
<input checked="" type="checkbox"/> Name of the Department/Agency	Public Works Department, Govt. of West Bengal
<input checked="" type="checkbox"/> Name of the designated contact person	Tamluk Division, PWD
<input checked="" type="checkbox"/> Designation	Executive Engineer
<input checked="" type="checkbox"/> E-mail Id & Phone	eepwdtamluk@gmail.com 03228-263816
7. Details about the Screening Exercise	
<input checked="" type="checkbox"/> Agency	Institute of Environmental Studies and Wetland Management. Dept. Environment. Govt. of West Bengal. DD-24, Sector-I, Saltlake. Kolkata-700064. Phone- 033-23340531/0231. FAX- 91-33-23580967

Part B (1): Environment Screening

Question	Yes	No	Details
1. Is the sub-project located in whole or part within the Coastal Regulation Zone?	✓		CRZ (Coastal Regulation zone) Clearance was obtained from WBSCZMA vide permission letter No. 2523/EN/T-II-4/001/2011 dated 29 -09-2014.
2. Is the sub-project located in whole or part in/near any of the following environmentally sensitive areas? (1 Km radius)			
a. Biosphere Reserve		✓	
b. National Park		✓	
c. Wildlife/ Bird Sanctuary		✓	
d. Tiger or Elephant Reserve		✓	
e. Wetland	✓		Here stereo cultivation on brackish water is being practiced. Wet lands put to regular agriculture activities are normally not considered as “Wet Land” as per official definition in India.
f. Important Bird Areas		✓	
g. Coastal Area with Coral		✓	
h. Mangroves Areas	✓		
i. Estuary with Mangroves		✓	
j. Natural Lakes		✓	
k. Swamps /Mudflats	✓		
l. Habitat of migratory birds (outside protected areas)		✓	
m. Migratory Route of Wild Animals /Birds		✓	
n. Area with threatened are/endangered fauna (outside protected areas)		✓	
o. Area with threatened /rare /endangered flora (outside protected areas)		✓	
p. Reserved/Protected Forest		✓	
q. Zoological Park / Botanical Garden		✓	
3. Is the sub-project located within 500 meters from rivers, streams, estuaries or deltaic mouths?		✓	
4. Is the sub-project located in whole or part near any of the following sensitive features? (1 Km radius and 100m in case of Archaeological Sites)			
a. World Heritage Sites		✓	
b. Archaeological monuments /sites (under ASI's Central / State list)		✓	
c. Historic Places (not listed under ASI-Central or State List but regionally / locally important)		✓	
d. Reservoirs/ Dams		✓	
e. Religious Places (Regionally or Locally important)		✓	
f. Public Water Supply areas from Rivers/ Surface Water		✓	

Bodies/Ground Water Sources)			
------------------------------	--	--	--

Part B (2): Result/Outcome of Environmental Screening Exercise

1	No Environment Impact Assessment Required	Not Required
2	Environment Impact Assessment Required	Not Required
3	CRZ clearance required	Required
4	Environmental Clearance Required	Not Required
5	Forest Clearance Required	Not Required

Part C (1): Social Screening

1. Does the sub-project activity require acquisition of private land?		
Yes ✓ The ownership of land belongs to School Authority. Pradhan, 6 No. Sabajput G.P.-Contai-I Panchayat Samity Purba Medinipur on 27-11-2014 has given No objection Certificate (NOC) to The Dept. of Disaster Management, Govt. of West Bengal for construction of MPCs in their land.		No
Give the following details:	Private Land (sq mts/hac.)	✓
	Govt. Land (sq mts/hac.)	
	Forest Land (sq mts/hac.)	
2. Does the proposed sub-project activity result in demolition/removal of existing structures?		
Yes		No ✓
If so, give the following details:		
Number of public structures/buildings		
Number of common property resources (such as religious/cultural/ drinking water/wells/etc)		
Number of private structures (located on private or public land)		
3. Does the proposed Project activity result in loss of crops/trees?		
Yes		No ✓
4. Does the proposed Project activity result in loss of direct livelihood/ employment?		
Yes		No ✓
5. Does the proposed activity result in loss of mangrove ecosystem/ community forest on which nearby residents/local population are dependent for fuel wood/grazing etc.?		
Yes		No ✓
6. Does the proposed Project activity affect schedule tribe/caste communities?		
Yes		No ✓

Part C (2): Result/Outcome of Social Screening Exercise

1	Social Impact Assessment is Required	Not Required
2	Abbreviated RAP is required	Not Required
3	Full RAP is required	Not Required

PUBLIC CONSULTANCY MEETING

The Public Consultancy meeting was held on 22.05.2014 at 2:00PM in presence of 68 members. The meeting was started in presence of meeting President Mr. Kanchan Kumar, member of the Gram Panchayat Sansad. He also discussed about the construction of Multi-purpose Cyclone Shelter and decided to construct cyclone shelter Samudrapur Primary School ground. He also discussed about the funds and different developmental works to be done in their area. The copy of meeting resolution is given below,

(25) સામુદ્રપુર સંઘના મહત્વ સહાયક મિત્રો

તારીખ: 22-5-14

અમલ-મિલન રજા
2014 May

ઉપસ્થિતિ મળેલ:

૧. મુખ્ય મંત્રી પ્રમુખ
૨. કમલેશ્વર મંત્રી
૩. Bipankar Samal
૪. સુવિજ્ઞાન મંત્રી
૫. મિત્ર મંત્રી
૬. સમુદ્રપુર મંત્રી
૭. મિત્ર મંત્રી
૮. સાલિન મંત્રી
૯. એસ. મંત્રી
૧૦. મંત્રી
૧૧. મંત્રી
૧૨. મંત્રી
૧૩. મંત્રી
૧૪. મંત્રી
૧૫. મંત્રી
૧૬. મંત્રી
૧૭. મંત્રી
૧૮. મંત્રી
૧૯. મંત્રી
૨૦. મંત્રી
૨૧. મંત્રી
૨૨. મંત્રી
૨૩. મંત્રી
૨૪. મંત્રી
૨૫. મંત્રી
૨૬. મંત્રી
૨૭. મંત્રી
૨૮. મંત્રી
૨૯. મંત્રી
૩૦. મંત્રી
૩૧. મંત્રી
૩૨. મંત્રી
૩૩. મંત્રી
૩૪. મંત્રી
૩૫. મંત્રી
૩૬. મંત્રી
૩૭. મંત્રી
૩૮. મંત્રી
૩૯. મંત્રી
૪૦. મંત્રી
૪૧. મંત્રી
૪૨. મંત્રી
૪૩. મંત્રી
૪૪. મંત્રી
૪૫. મંત્રી
૪૬. મંત્રી
૪૭. મંત્રી
૪૮. મંત્રી
૪૯. મંત્રી
૫૦. મંત્રી
૫૧. મંત્રી
૫૨. મંત્રી
૫૩. મંત્રી
૫૪. મંત્રી
૫૫. મંત્રી
૫૬. મંત્રી
૫૭. મંત્રી
૫૮. મંત્રી
૫૯. મંત્રી
૬૦. મંત્રી
૬૧. મંત્રી
૬૨. મંત્રી
૬૩. મંત્રી
૬૪. મંત્રી
૬૫. મંત્રી
૬૬. મંત્રી
૬૭. મંત્રી
૬૮. મંત્રી
૬૯. મંત્રી
૭૦. મંત્રી
૭૧. મંત્રી
૭૨. મંત્રી
૭૩. મંત્રી
૭૪. મંત્રી
૭૫. મંત્રી
૭૬. મંત્રી
૭૭. મંત્રી
૭૮. મંત્રી
૭૯. મંત્રી
૮૦. મંત્રી
૮૧. મંત્રી
૮૨. મંત્રી
૮૩. મંત્રી
૮૪. મંત્રી
૮૫. મંત્રી
૮૬. મંત્રી
૮૭. મંત્રી
૮૮. મંત્રી
૮૯. મંત્રી
૯૦. મંત્રી
૯૧. મંત્રી
૯૨. મંત્રી
૯૩. મંત્રી
૯૪. મંત્રી
૯૫. મંત્રી
૯૬. મંત્રી
૯૭. મંત્રી
૯૮. મંત્રી
૯૯. મંત્રી
૧૦૦. મંત્રી

મહત્વ મળેલ:

૬૦. મહત્વ મળેલ
૬૧. મહત્વ મળેલ
૬૨. મહત્વ મળેલ
૬૩. મહત્વ મળેલ
૬૪. મહત્વ મળેલ
૬૫. મહત્વ મળેલ
૬૬. મહત્વ મળેલ
૬૭. મહત્વ મળેલ
૬૮. મહત્વ મળેલ
૬૯. મહત્વ મળેલ
૭૦. મહત્વ મળેલ
૭૧. મહત્વ મળેલ
૭૨. મહત્વ મળેલ
૭૩. મહત્વ મળેલ
૭૪. મહત્વ મળેલ
૭૫. મહત્વ મળેલ
૭૬. મહત્વ મળેલ
૭૭. મહત્વ મળેલ
૭૮. મહત્વ મળેલ
૭૯. મહત્વ મળેલ
૮૦. મહત્વ મળેલ
૮૧. મહત્વ મળેલ
૮૨. મહત્વ મળેલ
૮૩. મહત્વ મળેલ
૮૪. મહત્વ મળેલ
૮૫. મહત્વ મળેલ
૮૬. મહત્વ મળેલ
૮૭. મહત્વ મળેલ
૮૮. મહત્વ મળેલ
૮૯. મહત્વ મળેલ
૯૦. મહત્વ મળેલ
૯૧. મહત્વ મળેલ
૯૨. મહત્વ મળેલ
૯૩. મહત્વ મળેલ
૯૪. મહત્વ મળેલ
૯૫. મહત્વ મળેલ
૯૬. મહત્વ મળેલ
૯૭. મહત્વ મળેલ
૯૮. મહત્વ મળેલ
૯૯. મહત્વ મળેલ
૧૦૦. મહત્વ મળેલ

President, Samudrapur G.P.
Gram Panchayat Samity

Pradhan, 22-511.
8 No. Sabajput G.P.
Contai-I Panchayat Samity
Purba Medinipur

MAP OF THE MPCS

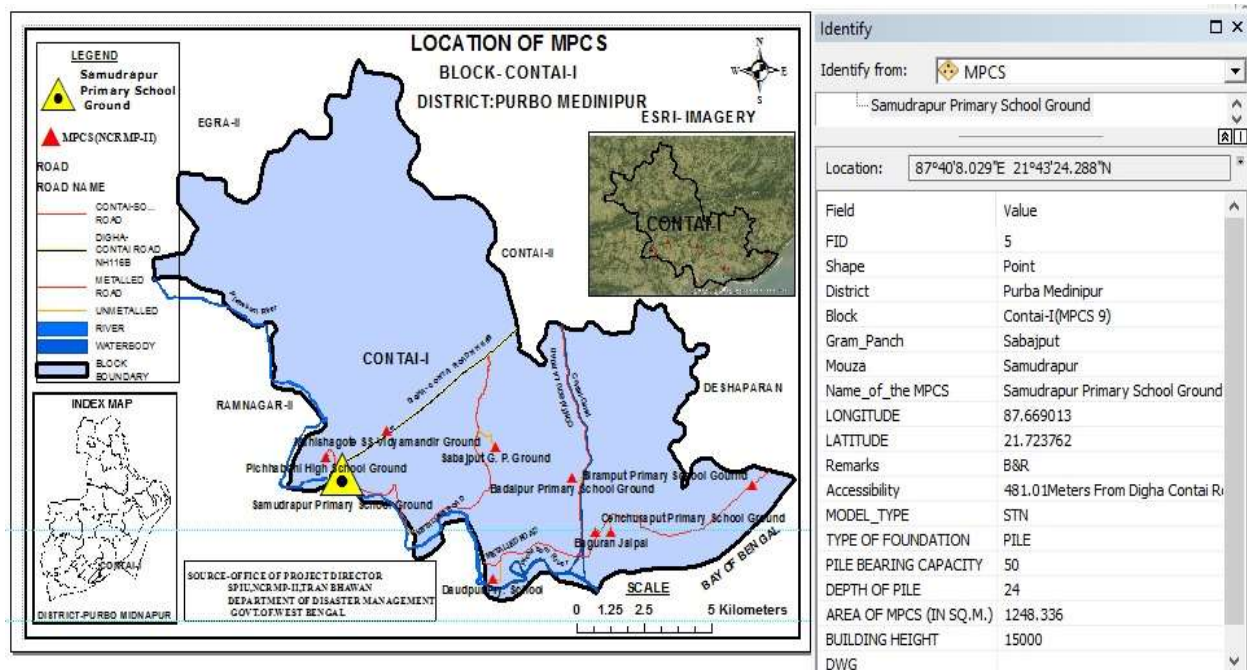


PHOTO GRAPH OF SITE BEFORE CONSTRUCTION





During December 2016



During March 2017



During June 2017



During September 2017



During December 2017

DAUDPUR PRIMARY SCHOOL

The Department of Disaster Management, Govt. of West Bengal has proposed construction of a Multipurpose Cyclone Shelter (MPCS) at the Daudpur Primary School under NCRMP-II project. The details of the MPCS site are given below:

ADMINISTRATIVE AND GENERAL DETAILS:

District	Purba Medinipur
Block	Contai -I
Gram Panchayat	Sabajput
Mouza	Daudpur
Police Station	Contai Police Station
Plot No.	1494
JL. No.	294
Name of MPCS Site	Daudpur Primary School
Land ownership	The ownership of land belongs to School Authority. The Pradhan, 6 No. Sabajput G.P.-Contai-I Panchayat Samity, Purba Medinipur on 27-11-2014 has given No objection Certificate (NOC) to The Dept. of Disaster Management, Govt. of West Bengal for construction of MPCS in their land.
Latitude and Longitude	21.6859 (N) and 87.7059(E)
Building Type	Pile + RCC
Floor Area	1248.336 sq. m (G+2, Roof Level)
Height	14.150 m
Type of Foundation	PILE
Communication	The MPCS site is situated at a distance of 4209.97m from the Contai – Soula Road.
Use of MPCS	<ul style="list-style-type: none"> • During natural hazards, the building will be used for resettlement of affected inhabitants of the area for housing, fooding and medication. • Household cattle will be shifted at the same MPCS building for resting during natural hazards.
Demography	No. of House Hold : 275 Total Population : 1242 Total Male : 645 Total Female : 597 <i>(Source: www.censusindia.gov.in)</i>
Major Profession	Agriculture and agriculture based industry is the main profession in this village.
Ground Water Quality	Saline (Chloride > 250 mg/l or TDS > 500 mg/l)
Natural Hazards	<ul style="list-style-type: none"> • Earth Quake • Cyclone and Storm surge
Essential Statutory Clearance Requirement	CRZ (Coastal Regulation zone) Clearance was obtained from WBSCZMA vide permission letter No. 2523/EN/T-II-4/001/2011 dated 29 -09-2014.

ENVIRONMENT AND SOCIAL SCREENING FORM**Part A: General Information**

1. Name of the State	WEST BENGAL
2. Type of proposed sub-project activity (tick the applicable option)	
<input checked="" type="checkbox"/> Cyclone Shelter ✓	<input type="checkbox"/> Name of MPCS: DAUDPUR PRIMARY SCHOOL
3. Location of the sub-project	
<input checked="" type="checkbox"/> District	Purba Medinipur
<input checked="" type="checkbox"/> Block	Contai -I
<input checked="" type="checkbox"/> Gram Panchayat	Sabajput
<input checked="" type="checkbox"/> Mouza	Daudpur
<input checked="" type="checkbox"/> Village	Daudpur
<input checked="" type="checkbox"/> Police Station	Contai Police Staion
<input checked="" type="checkbox"/> Latitude & Longitude	21.6859 (N) and 87.7059E
<input checked="" type="checkbox"/> Plot No.	1494
<input checked="" type="checkbox"/> JL No.	294
4. Size of the sub-project (approx. area in sq. mt/hac or length in mt/km, as relevant)	1248.336 sq. m (G+2, Roof Level) Dimension of Plot: 25m X 45m
5. Land Requirement (in hac./sq. mt.)	
<input checked="" type="checkbox"/> Total Requirement	
<input checked="" type="checkbox"/> Private Land	✓ The ownership of land belongs to School Authority.
<input type="checkbox"/> Govt. Land	
<input type="checkbox"/> Forest Land	
<input type="checkbox"/> Present Land Status	
6. Implementing Agency Details (sub-project level)	
<input checked="" type="checkbox"/> Name of the Department/Agency	Public Works Department, Govt. of West Bengal
<input checked="" type="checkbox"/> Name of the designated contact person	Tamluk Division, PWD
<input checked="" type="checkbox"/> Designation	Executive Engineer
<input checked="" type="checkbox"/> E-mail Id & Phone	eepwdtamluk@gmail.com 03228-263816
7. Details about the Screening Exercise	
<input checked="" type="checkbox"/> Agency	Institute of Environmental Studies and Wetland Management. Dept. Environment. Govt. of Wet Bengal. DD-24, Sector-I, Saltlake. Kolkata-700064. Phone- 033-23340531/0231. FAX- 91-33-23580967

Part B (1): Environment Screening

Question	Yes	No	Details
1. Is the sub-project located in whole or part within the Coastal Regulation Zone?	✓		CRZ (Coastal Regulation zone) Clearance was obtained from WBSCZMA vide permission letter No. 2523/EN/T-II-4/001/2011 dated 29 -09-2014.
2. Is the sub-project located in whole or part in/near any of the following environmentally sensitive areas? (1 Km radius)			
a. Biosphere Reserve		✓	
b. National Park		✓	
c. Wildlife/ Bird Sanctuary		✓	
d. Tiger or Elephant Reserve		✓	
e. Wetland	✓		Here stereo cultivation on brackish water is being practiced. Wet lands put to regular agriculture activities are normally not considered as “Wet Land” as per official definition in India.
f. Important Bird Areas		✓	
g. Coastal Area with Coral		✓	
h. Mangroves Areas	✓		
i. Estuary with Mangroves		✓	
j. Natural Lakes		✓	
k. Swamps /Mudflats	✓		
l. Habitat of migratory birds (outside protected areas)		✓	
m. Migratory Route of Wild Animals /Birds		✓	
n. Area with threatened are/endangered fauna (outside protected areas)		✓	
o. Area with threatened /rare /endangered flora (outside protected areas)		✓	
p. Reserved/Protected Forest		✓	
q. Zoological Park / Botanical Garden		✓	
3. Is the sub-project located within 500 meters from rivers, streams, estuaries or deltaic mouths?		✓	
4. Is the sub-project located in whole or part near any of the following sensitive features? (1 Km radius and 100m in case of Archaeological Sites)			
a. World Heritage Sites		✓	
b. Archaeological monuments /sites (under ASI's Central / State list)		✓	
c. Historic Places (not listed under ASI-Central or State List but regionally / locally important)		✓	
d. Reservoirs/ Dams		✓	
e. Religious Places (Regionally or Locally important)		✓	
f. Public Water Supply areas from Rivers/ Surface Water		✓	

Bodies/Ground Water Sources)			
------------------------------	--	--	--

Part B (2): Result/Outcome of Environmental Screening Exercise

1	No Environment Impact Assessment Required	Not Required
2	Environment Impact Assessment Required	Not Required
3	CRZ clearance required	Required
4	Environmental Clearance Required	Not Required
5	Forest Clearance Required	Not Required

Part C (1): Social Screening

1. Does the sub-project activity require acquisition of private land?		
Yes ✓ The ownership of land belongs to School Authority. The Pradhan, 6 No. Sabajput G.P.-Contai-I Panchayat Samity, Purba Medinipur on 27-11-2014 has given No objection Certificate (NOC) to The Dept. of Disaster Management, Govt. of West Bengal for construction of MPCS in their land.		No
Give the following details:	Private Land (sq mts/hac.)	✓
	Govt. Land (sq mts/hac.)	
	Forest Land (sq mts/hac.)	
2. Does the proposed sub-project activity result in demolition/removal of existing structures?		
Yes		No ✓
If so, give the following details:		
Number of public structures/buildings		
Number of common property resources (such as religious/cultural/ drinking water/wells/etc)		
Number of private structures (located on private or public land)		
3. Does the proposed Project activity result in loss of crops/trees?		
Yes		No ✓
4. Does the proposed Project activity result in loss of direct livelihood/ employment?		
Yes		No ✓
5. Does the proposed activity result in loss of mangrove ecosystem/ community forest on which nearby residents/local population are dependent for fuel wood/grazing etc.?		
Yes		No ✓
6. Does the proposed Project activity affect schedule tribe/caste communities?		
Yes		No ✓

Part C (2): Result/Outcome of Social Screening Exercise

1	Social Impact Assessment is Required	Not Required
2	Abbreviated RAP is required	Not Required
3	Full RAP is required	Not Required

PUBLIC CONSULTANCY MEETING

The Public Consultancy Meeting was held at Daudpur Primary school on 23.05.2014 at 2:00PM. During the meeting 126 members were present. The Sansad Sabha was conducted in presence of Gram Panchayat Member Smt. Arati Maity who chaired the session. Smt. Maity briefly described the financial expenditure made during 2013-14, and then the activities done during last year for developmental purpose was discussed. She mentioned that a Multipurpose Cyclone shelter will be constructed in their area for which identification of land is required. With consent of all the members it was decided that the building will be constructed near Daudpur Primary School ground, JL No. 294. The copy of Meeting Resolution is given below,

[illegible]

[illegible]

2013-2014, आभारक बजेट आर-गुण
प्राप्त अकारण आभार हिएन बिएन (पत्र) अकारण उक्त विधिक
आभार प्रकाश करेन

কাজগুলি সম্পন্ন হইয়াছে। বাকী ২০১৩-২০১৪ তে এম অফিস
কাজগুলি সম্পন্ন হইয়াছে। বাকী ২০১৩-২০১৪ তে এম অফিস
কাজগুলি সম্পন্ন হইয়াছে। বাকী ২০১৩-২০১৪ তে এম অফিস

I.S.G.P. প্রাচীন দার্শনিক প্রবন্ধ প্রামাণিক: বিদ্যালয় ২২/৩/১৯৮০
আইটিবি বাড়ি লম্বা টালি-কাটা গির্জা,

2. N. REGS. अनुसूचित, -

④ অবস্থান : অস্থিতির বস্তুর স্থান। কক্ষের অবস্থিতির বস্তু
নামক উল্লেখ : বস্তুটি নির্দেশ।

১) আত্মীয় স্বাক্ষর টাকার পাঠ্যক্রম

(3) ଆମେ ସ୍ୱାସ୍ଥ୍ୟ ସୁସ୍ଥ ହେବା

(3) ಪುನಃ ಪರೀಕ್ಷೆಗೆ ಸಿದ್ಧರಾಗುವವರೆಗೆ
(4) ಪರೀಕ್ಷೆಗೆ ಸಿದ್ಧರಾಗುವವರೆಗೆ

3. 3RD SPEC, 13TH SPEC

[illegible]

Plot No - 1
 (উদ্দেশ্য) এবং স্থানসিদ্ধি উভয় বস্তুপত্রকে সঠিকভাবে প্রদর্শন
 করে, (আবস্থা) প্রদর্শন

[illegible]

ଭାରତୀୟ
 ବିଧାନମଣ୍ଡଳ
 ଆରମ୍ଭିକ
 Member, 23.08.58
 B No. Sabajit G.P.
 Const-I Panchayat Samity
 Purna Medinipur

Pradhan, 22/09/15
240, Sabajpur G.P.
Tatai Panchayat Samity
Medinipur

MAP OF THE MPCS

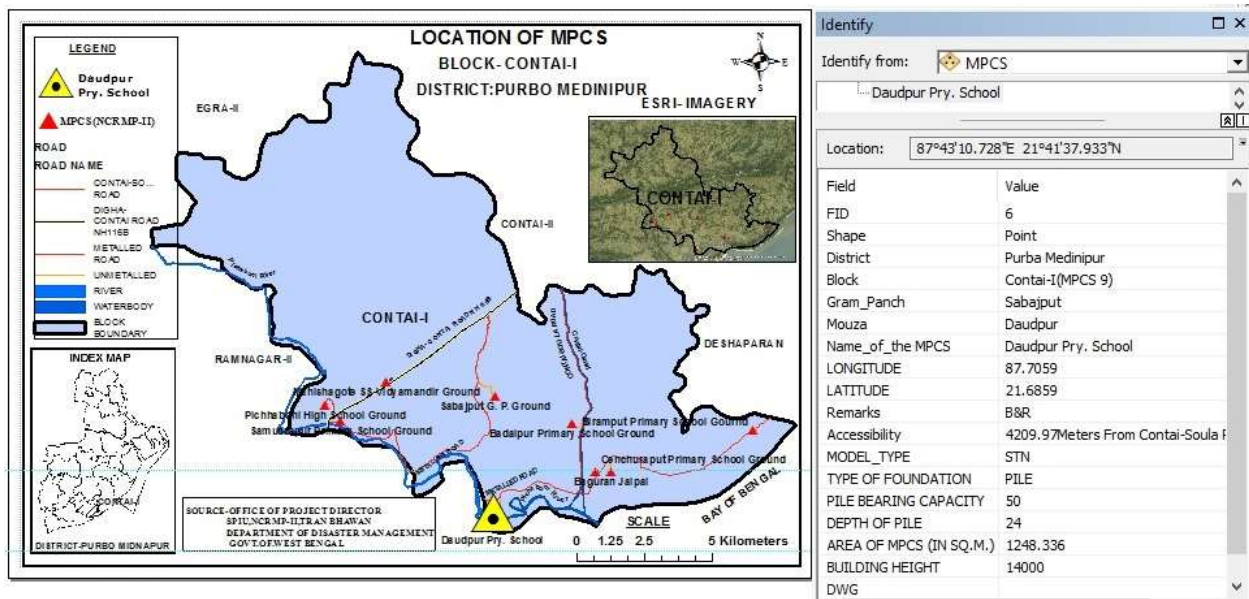



PHOTO GRAPH OF SITE BEFORE CONSTRUCTION





During March 2016



During December 2016



During June 2017



During September 2017



During December 2017

MAHISHAGOTE SS VIDYAMANDIR GROUND

The Department of Disaster Management, Govt. of West Bengal has proposed construction of a Multipurpose Cyclone Shelter (MPCS) at the Mahishagote SS Vidyamandir Ground under NCRMP-II project. The details of the MPCS site are given below:

ADMINISTRATIVE AND GENERAL DETAILS:

District	Purba Medinipur
Block	Contai -I
Gram Panchayat	Mahishagote
Mouza	Mahishagote
Police Station	Contai Police Station
Plot No.	278, 279
JL. No.	285
Name of MPCS Site	Mahishagote S.S. Vidyamandir Ground
Land ownership	The ownership of land belongs to School Authority. The Head Master, Mahishagote S.S. Vidyamandir School on 21-11-2014 has given No objection Certificate (NOC) to The Dept. of Disaster Management, Govt. of West Bengal for construction of MPCS in their land.
Latitude and Longitude	21.735678(N) and 87.684368(E)
Building Type	Strip + RCC
Floor Area	1248.336 sq. m (G+2, Roof Level)
Height	14.150 m
Type of Foundation	STRIP
Communication	The MPCS site is situated at a distance of 121.34m from the National Highway 116B (Digha- Contai NH).
Use of MPCS	<ul style="list-style-type: none"> During natural hazards, the building will be used for resettlement of affected inhabitants of the area for housing, fooding and medication. Household cattle will be shifted at the same MPCS building for resting during natural hazards.
Demography	No. of House Hold : 225 Total Population : 1033 Total Male : 523 Total Female : 510 <i>(Source: www.censusindia.gov.in)</i>
Major Profession	Agriculture and agriculture based industry is the main profession in this village.
Ground Water Quality	Saline (Chloride > 250 mg/l or TDS > 500 mg/l)
Natural Hazards	<ul style="list-style-type: none"> Earth Quake Cyclone and Storm surge
Essential Statutory Clearance Requirement	CRZ (Coastal Regulation zone) Clearance was obtained from WBSCZMA vide permission letter No. 2523/EN/T-II-4/001/2011 dated 29 -09-2014.

ENVIRONMENT AND SOCIAL SCREENING FORM**Part A: General Information**

1. Name of the State	WEST BENGAL
2. Type of proposed sub-project activity (tick the applicable option)	
<input checked="" type="checkbox"/> Cyclone Shelter ✓	<input type="checkbox"/> Name of MPCS: MAHISHAGOTE S.S. VIDYAMANDIR GROUND
3. Location of the sub-project	
<input type="checkbox"/> District	Purba Medinipur
<input type="checkbox"/> Block	Contai -I
<input type="checkbox"/> Gram Panchayat	Mahishagote
<input type="checkbox"/> Mouza	Mahishagote
<input type="checkbox"/> Village	Mahishagote
<input type="checkbox"/> Police Station	Contai Police Station
<input type="checkbox"/> Latitude & Longitude	21.735678(N) and 87.684368E
<input type="checkbox"/> Plot No.	278, 279
<input type="checkbox"/> JL No.	285
4. Size of the sub-project (approx. area in sq. mt/hac or length in mt/km, as relevant)	1248.336 sq. m (G+2, Roof Level) Dimension of Plot: 25m X 45m
5. Land Requirement (in hac./sq. mt.)	
<input type="checkbox"/> Total Requirement	
<input type="checkbox"/> Private Land	✓ The ownership of land belongs to School Authority.
<input type="checkbox"/> Govt. Land	
<input type="checkbox"/> Forest Land	
<input type="checkbox"/> Present Land Status	
6. Implementing Agency Details (sub-project level)	
<input type="checkbox"/> Name of the Department/Agency	Public Works Department, Govt. of West Bengal
<input type="checkbox"/> Name of the designated contact person	Tamluk Division, PWD
<input type="checkbox"/> Designation	Executive Engineer
<input type="checkbox"/> Contact Number	9433350581
<input type="checkbox"/> E-mail Id & Phone	eepwdtamluk@gmail.com 03228-263816
7. Details about the Screening Exercise	
<input type="checkbox"/> Agency	Institute of Environmental Studies and Wetland Management. Dept. Environment. Govt. of West Bengal. DD-24, Sector-I, Saltlake. Kolkata-700064. Phone- 033-23340531/0231. FAX- 91-33-23580967

Part B (1): Environment Screening

Question	Yes	No	Details
1. Is the sub-project located in whole or part within the Coastal Regulation Zone?	✓		CRZ (Coastal Regulation zone) Clearance was obtained from WBSCZMA vide permission letter No. 2523/EN/T-II-4/001/2011 dated 29 -09-2014.
2. Is the sub-project located in whole or part in/near any of the following environmentally sensitive areas? (1 Km radius)			
a. Biosphere Reserve		✓	
b. National Park		✓	
c. Wildlife/ Bird Sanctuary		✓	
d. Tiger or Elephant Reserve		✓	
e. Wetland	✓		Here stereo cultivation on brackish water is being practiced. Wet lands put to regular agriculture activities are normally not considered as “Wet Land” as per official definition in India.
f. Important Bird Areas		✓	
g. Coastal Area with Coral		✓	
h. Mangroves Areas	✓		
i. Estuary with Mangroves		✓	
j. Natural Lakes		✓	
k. Swamps /Mudflats	✓		
l. Habitat of migratory birds (outside protected areas)		✓	
m. Migratory Route of Wild Animals /Birds		✓	
n. Area with threatened are/endangered fauna (outside protected areas)		✓	
o. Area with threatened /rare /endangered flora (outside protected areas)		✓	
p. Reserved/Protected Forest		✓	
q. Zoological Park / Botanical Garden		✓	
3. Is the sub-project located within 500 meters from rivers, streams, estuaries or deltaic mouths?		✓	
4. Is the sub-project located in whole or part near any of the following sensitive features? (1 Km radius and 100m in case of Archaeological Sites)			
a. World Heritage Sites		✓	
b. Archaeological monuments /sites (under ASI's Central / State list)		✓	
c. Historic Places (not listed under ASI-Central or State List but regionally / locally important)		✓	
d. Reservoirs/ Dams		✓	
e. Religious Places (Regionally or Locally important)		✓	
f. Public Water Supply areas from Rivers/ Surface Water		✓	

Bodies/Ground Water Sources)			
------------------------------	--	--	--

Part B (2): Result/Outcome of Environmental Screening Exercise

1	No Environment Impact Assessment Required	Not Required
2	Environment Impact Assessment Required	Not Required
3	CRZ clearance required	Required
4	Environmental Clearance Required	Not Required
5	Forest Clearance Required	Not Required

Part C (1): Social Screening

1. Does the sub-project activity require acquisition of private land?		
Yes ✓ The ownership of land belongs to School Authority. The Head Master, Mahishagote S.S. Vidyamandir School on 21-11-2014 has given No objection Certificate (NOC) to The Dept. of Disaster Management, Govt. of West Bengal for construction of MPCs in their land.		No
Give the following details:	Private Land (sq mts/hac.)	✓
	Govt. Land (sq mts/hac.)	
	Forest Land (sq mts/hac.)	
2. Does the proposed sub-project activity result in demolition/removal of existing structures?		
Yes		No ✓
If so, give the following details:		
Number of public structures/buildings		
Number of common property resources (such as religious/cultural/ drinking water/wells/etc)		
Number of private structures (located on private or public land)		
3. Does the proposed Project activity result in loss of crops/trees?		
Yes		No ✓
4. Does the proposed Project activity result in loss of direct livelihood/ employment?		
Yes		No ✓
5. Does the proposed activity result in loss of mangrove ecosystem/ community forest on which nearby residents/local population are dependent for fuel wood/grazing etc.?		
Yes		No ✓
6. Does the proposed Project activity affect schedule tribe/caste communities?		
Yes		No ✓

Part C (2): Result/Outcome of Social Screening Exercise

1	Social Impact Assessment is Required	Not Required
2	Abbreviated RAP is required	Not Required
3	Full RAP is required	Not Required

PUBLIC CONSULTANCY MEETING

The Public Consultancy Meeting was held at Mahishagote Primary school on 29.11.2013 at 2:30PM. During the meeting 75 members were present. The Sansad Sabha was conducted in presence of Gram Panchayat Member Smt. Krishna Jana who chaired the session. During the meeting discussion on various aspects was done viz. MGNREGS work, construction of road, bundh etc. She also discussed about construction of Multipurpose Cyclone shelter at Mahishagote Primary School ground. The copy of Meeting Resolution is given below,

ଅନୁସାଧାରଣ ମାସିକ ସମାବେଶର ସାମ୍ବାଦିକାଙ୍କ ନାମ	
ସ୍ଥାନ - ମହିଶଗୋଟି ପ୍ରାଥମିକ ବିଦ୍ୟାଳୟ	
ତାରିଖ - 29/11/2013	
ସମୟ - ସିକାନ୍ସ 2-30 ଘଣ୍ଟା	
ଉପସ୍ଥିତ ଶ୍ରମିକଙ୍କ ନାମ	
୧) Sourav kr. Sahoo	M
୨) Chandan Girei	M
୩) Rahim Das	M
୪) Tridib hawty	M
୫) Arun Bera	M
୬) (ଅଜିତ) N. ମିଶ୍ର	M
୭) Gram and -	M
୮) Manik Tungu	M
୯) ବିନୟ କୁମାର	M
୧୦) Arun Tungu	M
୧୧) Munna Tungu	M
୧୨) Mahatata Gini	F
୧୩) ମହମ୍ମଦ ମହମ୍ମଦ	M
୧୪) ଡାକ୍ତରୀ କୁମାର	M
୧୫) ଡାକ୍ତରୀ କୁମାର	M
୧୬) ଡାକ୍ତରୀ କୁମାର	M
୧୭) ଡାକ୍ତରୀ କୁମାର	M
୧୮) ଡାକ୍ତରୀ କୁମାର	M
୧୯) ଡାକ୍ତରୀ କୁମାର	M
୨୦) ଡାକ୍ତରୀ କୁମାର	F
୨୧) ଡାକ୍ତରୀ କୁମାର	M
୨୨) ବିନୟ କୁମାର	M
୨୩) ଡାକ୍ତରୀ କୁମାର	M
୨୪) ଡାକ୍ତରୀ କୁମାର	M
୨୫) ଡାକ୍ତରୀ କୁମାର	M
୨୬) ଡାକ୍ତରୀ କୁମାର	M
୨୭) ଡାକ୍ତରୀ କୁମାର	M
୨୮) ଡାକ୍ତରୀ କୁମାର	M
୨୯) ଡାକ୍ତରୀ କୁମାର	M
୩୦) ଡାକ୍ତରୀ କୁମାର	M
୩୧) ଡାକ୍ତରୀ କୁମାର	M
୩୨) ଡାକ୍ତରୀ କୁମାର	M
୩୩) ଡାକ୍ତରୀ କୁମାର	M
୩୪) ଡାକ୍ତରୀ କୁମାର	M
୩୫) ଡାକ୍ତରୀ କୁମାର	M
୩୬) ଡାକ୍ତରୀ କୁମାର	M
୩୭) ଡାକ୍ତରୀ କୁମାର	M
୩୮) ଡାକ୍ତରୀ କୁମାର	M
୩୯) ଡାକ୍ତରୀ କୁମାର	M
୪୦) ଡାକ୍ତରୀ କୁମାର	M
୪୧) ଡାକ୍ତରୀ କୁମାର	M
୪୨) ଡାକ୍ତରୀ କୁମାର	M
୪୩) ଡାକ୍ତରୀ କୁମାର	M
୪୪) ଡାକ୍ତରୀ କୁମାର	M
୪୫) ଡାକ୍ତରୀ କୁମାର	M
୪୬) ଡାକ୍ତରୀ କୁମାର	M
୪୭) ଡାକ୍ତରୀ କୁମାର	M
୪୮) ଡାକ୍ତରୀ କୁମାର	M
୪୯) ଡାକ୍ତରୀ କୁମାର	M
୫୦) ଡାକ୍ତରୀ କୁମାର	M
୫୧) ଡାକ୍ତରୀ କୁମାର	M
୫୨) ଡାକ୍ତରୀ କୁମାର	M
୫୩) ଡାକ୍ତରୀ କୁମାର	M
୫୪) ଡାକ୍ତରୀ କୁମାର	M
୫୫) ଡାକ୍ତରୀ କୁମାର	M
୫୬) ଡାକ୍ତରୀ କୁମାର	M
୫୭) ଡାକ୍ତରୀ କୁମାର	M
୫୮) ଡାକ୍ତରୀ କୁମାର	M
୫୯) ଡାକ୍ତରୀ କୁମାର	M
୬୦) ଡାକ୍ତରୀ କୁମାର	M
୬୧) ଡାକ୍ତରୀ କୁମାର	M
୬୨) ଡାକ୍ତରୀ କୁମାର	M
୬୩) ଡାକ୍ତରୀ କୁମାର	M
୬୪) ଡାକ୍ତରୀ କୁମାର	M
୬୫) ଡାକ୍ତରୀ କୁମାର	M
୬୬) ଡାକ୍ତରୀ କୁମାର	M
୬୭) ଡାକ୍ତରୀ କୁମାର	M
୬୮) ଡାକ୍ତରୀ କୁମାର	M
୬୯) ଡାକ୍ତରୀ କୁମାର	M
୭୦) ଡାକ୍ତରୀ କୁମାର	M
୭୧) ଡାକ୍ତରୀ କୁମାର	M
୭୨) ଡାକ୍ତରୀ କୁମାର	M
୭୩) ଡାକ୍ତରୀ କୁମାର	M
୭୪) ଡାକ୍ତରୀ କୁମାର	M
୭୫) ଡାକ୍ତରୀ କୁମାର	M
୭୬) ଡାକ୍ତରୀ କୁମାର	M
୭୭) ଡାକ୍ତରୀ କୁମାର	M
୭୮) ଡାକ୍ତରୀ କୁମାର	M
୭୯) ଡାକ୍ତରୀ କୁମାର	M
୮୦) ଡାକ୍ତରୀ କୁମାର	M
୮୧) ଡାକ୍ତରୀ କୁମାର	M
୮୨) ଡାକ୍ତରୀ କୁମାର	M
୮୩) ଡାକ୍ତରୀ କୁମାର	M
୮୪) ଡାକ୍ତରୀ କୁମାର	M
୮୫) ଡାକ୍ତରୀ କୁମାର	M
୮୬) ଡାକ୍ତରୀ କୁମାର	M
୮୭) ଡାକ୍ତରୀ କୁମାର	M
୮୮) ଡାକ୍ତରୀ କୁମାର	M
୮୯) ଡାକ୍ତରୀ କୁମାର	M
୯୦) ଡାକ୍ତରୀ କୁମାର	M
୯୧) ଡାକ୍ତରୀ କୁମାର	M
୯୨) ଡାକ୍ତରୀ କୁମାର	M
୯୩) ଡାକ୍ତରୀ କୁମାର	M
୯୪) ଡାକ୍ତରୀ କୁମାର	M
୯୫) ଡାକ୍ତରୀ କୁମାର	M
୯୬) ଡାକ୍ତରୀ କୁମାର	M
୯୭) ଡାକ୍ତରୀ କୁମାର	M
୯୮) ଡାକ୍ତରୀ କୁମାର	M
୯୯) ଡାକ୍ତରୀ କୁମାର	M
୧୦୦) ଡାକ୍ତରୀ କୁମାର	M

M-59

F-16

01	Pratim Ghosh	M	90	Sudhansu Das	M
02	Pradyumn Das	F	91	Sudhansu Das	M
03	Nirupama Das	F	92	Sudhansu Das	M
04	Sudhansu Das	F	93	Sudhansu Das	M
05	Asit Ghosh	M	94	Sudhansu Das	M
06	Pradyumn Das	F	95	Sudhansu Das	M
07	Sudhansu Das	M	96	Sudhansu Das	M
08	Sudhansu Das	M	97	Sudhansu Das	M
09	Sudhansu Das	M	98	Sudhansu Das	M
10	Sudhansu Das	M	99	Sudhansu Das	M
11	Sudhansu Das	M	100	Sudhansu Das	M
12	Sudhansu Das	M			
13	Sudhansu Das	M			
14	Sudhansu Das	M			
15	Sudhansu Das	M			
16	Sudhansu Das	M			
17	Sudhansu Das	M			
18	Sudhansu Das	M			
19	Sudhansu Das	M			
20	Sudhansu Das	M			
21	Sudhansu Das	M			
22	Sudhansu Das	M			
23	Sudhansu Das	M			
24	Sudhansu Das	M			
25	Sudhansu Das	M			
26	Sudhansu Das	M			
27	Sudhansu Das	M			
28	Sudhansu Das	M			
29	Sudhansu Das	M			
30	Sudhansu Das	M			
31	Sudhansu Das	M			
32	Sudhansu Das	M			
33	Sudhansu Das	M			
34	Sudhansu Das	M			
35	Sudhansu Das	M			
36	Sudhansu Das	M			
37	Sudhansu Das	M			
38	Sudhansu Das	M			
39	Sudhansu Das	M			
40	Sudhansu Das	M			
41	Sudhansu Das	M			
42	Sudhansu Das	M			
43	Sudhansu Das	M			
44	Sudhansu Das	M			
45	Sudhansu Das	M			
46	Sudhansu Das	M			
47	Sudhansu Das	M			
48	Sudhansu Das	M			
49	Sudhansu Das	M			
50	Sudhansu Das	M			
51	Sudhansu Das	M			
52	Sudhansu Das	M			
53	Sudhansu Das	M			
54	Sudhansu Das	M			
55	Sudhansu Das	M			
56	Sudhansu Das	M			
57	Sudhansu Das	M			
58	Sudhansu Das	M			
59	Sudhansu Das	M			
60	Sudhansu Das	M			
61	Sudhansu Das	M			
62	Sudhansu Das	M			
63	Sudhansu Das	M			
64	Sudhansu Das	M			
65	Sudhansu Das	M			
66	Sudhansu Das	M			
67	Sudhansu Das	M			
68	Sudhansu Das	M			
69	Sudhansu Das	M			
70	Sudhansu Das	M			
71	Sudhansu Das	M			
72	Sudhansu Das	M			
73	Sudhansu Das	M			
74	Sudhansu Das	M			
75	Sudhansu Das	M			
76	Sudhansu Das	M			
77	Sudhansu Das	M			
78	Sudhansu Das	M			
79	Sudhansu Das	M			
80	Sudhansu Das	M			
81	Sudhansu Das	M			
82	Sudhansu Das	M			
83	Sudhansu Das	M			
84	Sudhansu Das	M			
85	Sudhansu Das	M			
86	Sudhansu Das	M			
87	Sudhansu Das	M			
88	Sudhansu Das	M			
89	Sudhansu Das	M			
90	Sudhansu Das	M			
91	Sudhansu Das	M			
92	Sudhansu Das	M			
93	Sudhansu Das	M			
94	Sudhansu Das	M			
95	Sudhansu Das	M			
96	Sudhansu Das	M			
97	Sudhansu Das	M			
98	Sudhansu Das	M			
99	Sudhansu Das	M			
100	Sudhansu Das	M			

33

১৯. মোতাশুকুরিয়া নামক স্থানের বাড়ীর মাঝে একে স্থানিক তুলে
বাড়ী সম্বন্ধে চান্দাই বাড়ী,
২০. মোতাশুকুরিয়া নামক স্থানের বাড়ীর মাঝে একে স্থানিক
মাঝে বাড়ী সম্বন্ধে চান্দাই বাড়ী,
২১. হাতিবড়িয়া নামক স্থানের বাড়ী হতে মীতলা মন্দির সম্বন্ধে চান্দাই
বাড়ী,
২২. শিবচাঁদপুরের বাড়ীর মাঝে একে স্থানিক স্থানের বাড়ী
সম্বন্ধে মন্দির চান্দাই বাড়ী,
২৩. মন্দির চান্দাই I.C.D.S. স্টেশনের থেকে মন্দির চান্দাই বাড়ীর
মাঝে মন্দির চান্দাই বাড়ী সম্বন্ধে চান্দাই বাড়ী,
২৪. চান্দাই মন্দির চান্দাই বাড়ীর মাঝে চান্দাই হতে
মন্দির চান্দাই বাড়ীর সম্বন্ধে চান্দাই বাড়ী,
২৫. চান্দাই মন্দির চান্দাই বাড়ীর মাঝে চান্দাই হতে
চান্দাই মন্দির চান্দাই বাড়ীর সম্বন্ধে চান্দাই বাড়ী,
২৬. মন্দির চান্দাই মন্দির চান্দাই বাড়ী থেকে মন্দির চান্দাই বাড়ী
সম্বন্ধে চান্দাই বাড়ী,
২৭. মন্দির চান্দাই মন্দির চান্দাই বাড়ী থেকে মন্দির চান্দাই বাড়ী
সম্বন্ধে চান্দাই বাড়ী,
২৮. মন্দির চান্দাই মন্দির চান্দাই বাড়ী থেকে মন্দির চান্দাই বাড়ী
সম্বন্ধে চান্দাই বাড়ী,
২৯. মন্দির চান্দাই মন্দির চান্দাই বাড়ী থেকে মন্দির চান্দাই বাড়ী
সম্বন্ধে চান্দাই বাড়ী,
৩০. মন্দির চান্দাই মন্দির চান্দাই বাড়ী থেকে মন্দির চান্দাই বাড়ী
সম্বন্ধে চান্দাই বাড়ী,
৩১. মন্দির চান্দাই মন্দির চান্দাই বাড়ী থেকে মন্দির চান্দাই বাড়ী
সম্বন্ধে চান্দাই বাড়ী,
৩২. মন্দির চান্দাই মন্দির চান্দাই বাড়ী থেকে মন্দির চান্দাই বাড়ী
সম্বন্ধে চান্দাই বাড়ী,

MAP OF THE MPCs

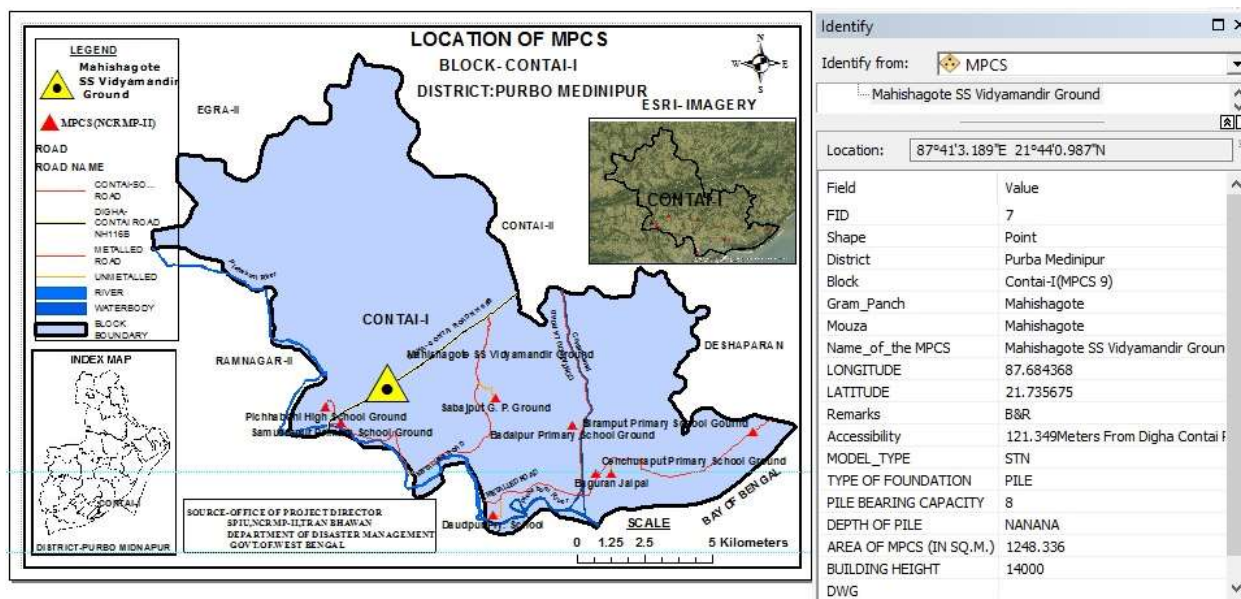


PHOTO GRAPH OF SITE BEFORE CONSTRUCTION



MAHISAGOTE S.S. VIDYAMANDIR



During December 2016



During February 2017



During May 2017



During August 2017



During November 2017

PICHHABONI HIGH SCHOOL GROUND

The Department of Disaster Management, Govt. of West Bengal has proposed construction of a Multipurpose Cyclone Shelter (MPCS) at the Pichhaboni High School Ground under NCRMP-II project. The details of the MPCS site are given below:

ADMINISTRATIVE AND GENERAL DETAILS:

District	Purba Medinipur
Block	Contai -I
Gram Panchayat	Mahishagote
Mouza	Nimdasbar
Police Station	Contai Police Station
Plot No.	482, 483, 484
JL No.	215
Name of MPCS Site	Pichhaboni High School Ground
Land ownership	The ownership of land belongs to School Authority. The Teacher-in-charge Pichhabani B.N. High School (H.S)P.O.-Pichhabani on 20-11-2014 has given No objection Certificate (NOC) to The Dept. of Disaster Management, Govt. of West Bengal for construction of MPCS in their land.
Latitude and Longitude	21.7285 (N) and 87.6638(E)
Building Type	Pile + RCC
Floor Area	1248.336 sq. m (G+2, Roof Level)
Height	14.150 m
Type of Foundation	PILE
Communication	The MPCS Site is situated at a distance of 1081.83 m from the National Highway 116B (Digha- Contai NH)
Use of MPCS	<ul style="list-style-type: none"> During natural hazards, the building will be used for resettlement of affected inhabitants of the area for housing, fooding and medication. Household cattle will be shifted at the same MPCS building for resting during natural hazards.
Demography	No. of House Hold : 170 Total Population : 790 Total Male : 427 Total Female : 363 <i>(Source: www.censusindia.gov.in)</i>
Major Profession	Agriculture and agriculture based jobs are the major source of occupation in the area.
Ground Water Quality	Saline (Chloride > 250 mg/l or TDS > 500 mg/l)
Natural Hazards	<ul style="list-style-type: none"> Earth Quake Cyclone and Storm surge
Essential Statutory Clearance Requirement	CRZ (Coastal Regulation zone) Clearance was obtained from WBSCZMA vide permission letter No. 2523/EN/T-II-4/001/2011 dated 29 -09-2014.

ENVIRONMENT AND SOCIAL SCREENING FORM

Part A: General Information

1. Name of the State	WEST BENGAL
2. Type of proposed sub-project activity (tick the applicable option)	
<input checked="" type="checkbox"/> Cyclone Shelter ✓	<input type="checkbox"/> Name of MPCS: PICHHABONI HIGH SCHOOL GROUND
3. Location of the sub-project	
<input checked="" type="checkbox"/> District	Purba Medinipur
<input checked="" type="checkbox"/> Block	Contai -I
<input checked="" type="checkbox"/> Gram Panchayat	Mahishagote
<input checked="" type="checkbox"/> Mouza	Nimdasbar
<input checked="" type="checkbox"/> Village	Pichhaboni
<input checked="" type="checkbox"/> Police Station	Contai Police Station
<input checked="" type="checkbox"/> Latitude & Longitude	21.7285 (N) and 87.6638E
<input checked="" type="checkbox"/> Plot No.	482, 483, 484
<input checked="" type="checkbox"/> JL No.	215
4. Size of the sub-project (approx. area in sq. mt/hac or length in mt/km, as relevant)	1248.336 sq. m (G+2, Roof Level) Dimension of Plot: 25m X 45m
5. Land Requirement (in hac./sq. mt.)	
<input checked="" type="checkbox"/> Total Requirement	
<input checked="" type="checkbox"/> Private Land	✓The ownership of land belongs to School Authority.
<input type="checkbox"/> Govt. Land	
<input type="checkbox"/> Forest Land	
<input type="checkbox"/> Present Land Status	
6. Implementing Agency Details (sub-project level)	
<input checked="" type="checkbox"/> Name of the Department/Agency	Public Works Department, Govt. of West Bengal
<input checked="" type="checkbox"/> Name of the designated contact person	Tamluk Division, PWD
<input checked="" type="checkbox"/> Designation	Executive Engineer
<input checked="" type="checkbox"/> E-mail Id & Phone	eepwdtamluk@gmail.com 03228-263816
7. Details about the Screening Exercise	
<input checked="" type="checkbox"/> Agency	Institute of Environmental Studies and Wetland Management. Dept. Environment. Govt. of West Bengal. DD-24, Sector-I, Saltlake. Kolkata-700064. Phone- 033-23340531/0231. FAX- 91-33-23580967

Part B (1): Environment Screening

Question	Yes	No	Details
1. Is the sub-project located in whole or part within the Coastal Regulation Zone?	✓		CRZ (Coastal Regulation zone) Clearance was obtained from WBSCZMA vide permission letter No. 2523/EN/T-II-4/001/2011 dated 29 -09-2014.
2. Is the sub-project located in whole or part in/near any of the following environmentally sensitive areas? (1 Km radius)			
a. Biosphere Reserve		✓	
b. National Park		✓	
c. Wildlife/ Bird Sanctuary		✓	
d. Tiger or Elephant Reserve		✓	
e. Wetland	✓		Here stereo cultivation on brackish water is being practiced. Wet lands put to regular agriculture activities are normally not considered as “Wet Land” as per official definition in India.
f. Important Bird Areas		✓	
g. Coastal Area with Coral		✓	
h. Mangroves Areas	✓		
i. Estuary with Mangroves		✓	
j. Natural Lakes		✓	
k. Swamps /Mudflats	✓		
l. Habitat of migratory birds (outside protected areas)		✓	
m. Migratory Route of Wild Animals /Birds		✓	
n. Area with threatened are/endangered fauna (outside protected areas)		✓	
o. Area with threatened /rare /endangered flora (outside protected areas)		✓	
p. Reserved/Protected Forest		✓	
q. Zoological Park / Botanical Garden		✓	
3. Is the sub-project located within 500 meters from rivers, streams, estuaries or deltaic mouths?		✓	
4. Is the sub-project located in whole or part near any of the following sensitive features? (1 Km radius and 100m in case of Archaeological Sites)			
a. World Heritage Sites		✓	
b. Archaeological monuments /sites (under ASI's Central / State list)		✓	
c. Historic Places (not listed under ASI- Central or State List but regionally / locally important)		✓	
d. Reservoirs/ Dams		✓	
e. Religious Places (Regionally or Locally important)		✓	
f. Public Water Supply areas from		✓	

Rivers/ Surface Water Bodies/Ground Water Sources)			
----------------------------------------------------	--	--	--

Part B (2): Result/Outcome of Environmental Screening Exercise

1	No Environment Impact Assessment Required	Not Required
2	Environment Impact Assessment Required	Not Required
3	CRZ clearance required	Required
4	Environmental Clearance Required	Not Required
5	Forest Clearance Required	Not Required

Part C (1): Social Screening

1. Does the sub-project activity require acquisition of private land?		
Yes ✓ The ownership of land belongs to School Authority. The Teacher-in-charge Pichhabani B.N. High School (H.S)P.O.- Pichhabani on 20-11-2014 has given No objection Certificate (NOC) to The Dept. of Disaster Management, Govt. of West Bengal for construction of MPCs in their land.		No
Give the following details:	Private Land (sq mts/hac.)	✓
	Govt. Land (sq mts/hac.)	
	Forest Land (sq mts/hac.)	
2. Does the proposed sub-project activity result in demolition/removal of existing structures?		
Yes		No ✓
If so, give the following details:		
Number of public structures/buildings		
Number of common property resources (such as religious/cultural/ drinking water/wells/etc)		
Number of private structures (located on private or public land)		
3. Does the proposed Project activity result in loss of crops/trees?		
Yes		No ✓
4. Does the proposed Project activity result in loss of direct livelihood/ employment?		
Yes		No ✓
5. Does the proposed activity result in loss of mangrove ecosystem/ community forest on which nearby residents/local population are dependent for fuel wood/grazing etc.?		
Yes		No ✓
6. Does the proposed Project activity affect schedule tribe/caste communities?		
Yes		No ✓

Part C (2): Result/Outcome of Social Screening Exercise

1	Social Impact Assessment is Required	Not Required
2	Abbreviated RAP is required	Not Required
3	Full RAP is required	Not Required

PUBLIC CONSULTANCY MEETING

The Public Consultancy Meeting was held on 18.01.2014 at Pichhabani Primary School. During the meeting 135 members were present. During the meeting discussion about the financial expenditure for the month of August 2014, discussed regarding several activities under progress and works to be done. During the meeting the construction of multi-purpose cyclone shelter under NCRMP II project of Government of West Bengal was mentioned. In presence of all the members it was decided that the building will be constructed at Pichhabani Primary School ground. The minutes of the meeting was recorded in meeting resolution register. The copy of meeting minutes is given below,

বিমানসংস্কৃত গ্রাম পরিষদে আয়োজিত বার্ষিক সভা			
তারিখ - ১৮/০১/২০১৪			
স্থান - পিছহাবনি প্রাথমিক বিদ্যালয়			
১. শ্রীমতী জয়ন্তী	M	36. Kamal Lal Pradhan	M
২. শ্রীমতী মাহিতি	M	37. Alpana Pradhan	F
৩. নন্দকান্ত প্রসাদ	F	38. Aparna Pradhan	F
৪. শ্রীমতী জয়ন্তী	F	39. Asoke Pradhan	M
৫. উত্তম প্রসাদ	M	40. কামল দাস	M
৬. অক্ষয় প্রসাদ	F	41. Bishnu Bada Pradhan	M
৭. অক্ষয় প্রসাদ	M	42. অক্ষয় প্রসাদ	M
৮. জয়ন্তী প্রসাদ	F	43. বিনু কান্তি প্রসাদ	F
৯. চারুজি প্রসাদ	F	44. কান্তি কান্তি	F
১০. অক্ষয় প্রসাদ	F	45. Rakesh Pradhan	M
১১. অক্ষয় প্রসাদ	M	46. Annu Pradhan	M
১২. অক্ষয় প্রসাদ	M	47. Manoj Pradhan	F
১৩. অক্ষয় প্রসাদ	M	48. অক্ষয় প্রসাদ	F
১৪. অক্ষয় প্রসাদ	M	49. Gopabandhu Pradhan	F
১৫. অক্ষয় প্রসাদ	M	50. অক্ষয় প্রসাদ	F
১৬. অক্ষয় প্রসাদ	F	51. অক্ষয় প্রসাদ	F
১৭. অক্ষয় প্রসাদ	M	52. অক্ষয় প্রসাদ	F
১৮. অক্ষয় প্রসাদ	F	53. অক্ষয় প্রসাদ	F
১৯. অক্ষয় প্রসাদ	M	54. অক্ষয় প্রসাদ	M
২০. অক্ষয় প্রসাদ	F	55. Suresh Muty	M
২১. অক্ষয় প্রসাদ	F	56. অক্ষয় প্রসাদ	M
২২. অক্ষয় প্রসাদ	M	57. অক্ষয় প্রসাদ	M
২৩. অক্ষয় প্রসাদ	M	58. Subhakar Pradhan	F
২৪. অক্ষয় প্রসাদ	F	59. অক্ষয় প্রসাদ	M
২৫. অক্ষয় প্রসাদ	F	60. Indrani Majhi	F
২৬. অক্ষয় প্রসাদ	M	61. অক্ষয় প্রসাদ	M
২৭. অক্ষয় প্রসাদ	M	62. Anima Sasmal	F
২৮. অক্ষয় প্রসাদ	F	63. অক্ষয় প্রসাদ	M
২৯. অক্ষয় প্রসাদ	M	64. অক্ষয় প্রসাদ	F
৩০. অক্ষয় প্রসাদ	F	65. Supan Sasmal	M
৩১. অক্ষয় প্রসাদ	M	66. অক্ষয় প্রসাদ	F
৩২. অক্ষয় প্রসাদ	M	67. Kamal Lal Pradhan	M
৩৩. Anjali Pradhan	F	68. অক্ষয় প্রসাদ	M
৩৪. অক্ষয় প্রসাদ	M	69. অক্ষয় প্রসাদ	F
৩৫. Himani Pradhan	M	70. Banu Pradhan	M

F = 69
M = 66

36

71. Subhrajit Ghosh	M	106. Subhrajit Ghosh	M
72. Subhrajit Ghosh	M	107. Subhrajit Ghosh	F
73. Subhrajit Ghosh	M	108. Subhrajit Ghosh	F
74. Subhrajit Ghosh	F	109. Subhrajit Ghosh	F
75. Subhrajit Ghosh	F	110. Subhrajit Ghosh	M
76. Subhrajit Ghosh	F	111. Subhrajit Ghosh	F
77. Subhrajit Ghosh	F	112. Subhrajit Ghosh	M
78. Subhrajit Ghosh	F	113. Subhrajit Ghosh	M
79. Subhrajit Ghosh	M	114. Subhrajit Ghosh	M
80. Subhrajit Ghosh	M	115. Subhrajit Ghosh	M
81. Subhrajit Ghosh	M	116. Subhrajit Ghosh	F
82. Subhrajit Ghosh	F	117. Subhrajit Ghosh	F
83. Subhrajit Ghosh	M	118. Subhrajit Ghosh	F
84. Subhrajit Ghosh	M	119. Subhrajit Ghosh	F
85. Subhrajit Ghosh	M	120. Subhrajit Ghosh	F
86. Subhrajit Ghosh	F	121. Subhrajit Ghosh	F
87. Subhrajit Ghosh	M	122. Subhrajit Ghosh	F
88. Subhrajit Ghosh	M	123. Subhrajit Ghosh	F
89. Subhrajit Ghosh	F	124. Subhrajit Ghosh	F
90. Subhrajit Ghosh	M	125. Subhrajit Ghosh	F
91. Subhrajit Ghosh	M	126. Subhrajit Ghosh	F
92. Subhrajit Ghosh	F	127. Subhrajit Ghosh	F
93. Subhrajit Ghosh	M	128. Subhrajit Ghosh	F
94. Subhrajit Ghosh	M	129. Subhrajit Ghosh	F
95. Subhrajit Ghosh	M	130. Subhrajit Ghosh	F
96. Subhrajit Ghosh	F	131. Subhrajit Ghosh	F
97. Subhrajit Ghosh	M	132. Subhrajit Ghosh	F
98. Subhrajit Ghosh	F	133. Subhrajit Ghosh	F
99. Subhrajit Ghosh	F	134. Subhrajit Ghosh	F
100. Subhrajit Ghosh	M	135. Subhrajit Ghosh	F
101. Subhrajit Ghosh	PM		
102. Subhrajit Ghosh	M		
103. Subhrajit Ghosh	M		
104. Subhrajit Ghosh	F		
105. Subhrajit Ghosh	MP		

f=50

(3)

নিজস্ব-বাড়ি (X)
2015-2016

M.C.N.R.G.S (জালদা)

- ① ওবলোম-বেলা-বাড়ি-২২৫৩ জিএলএন-বাড়ি-মর্তু,
দাগ-নং-২৫৭ ২২৫৩ ১২০ J.L.No-215
- ② বিকোশ-প্রবাস-বাড়ি-২২৫৩ কলিমাম-আল-বাড়ি-মর্তু,
দাগ-নং-৪৬২ ২২৫৩ ৩২৭ J.L.No-215
- ③ মুকুন্দ-আমির-বাড়ি-২২৫৩ জিএলএন-আমির-বাড়ি-মর্তু,
দাগ-নং-৩০৫ ২২৫৩ ২৫২ J.L.No-216

B.R.G.F (কালডাউ)

- ① নারায়ণ-জালাল-বাড়ি-এবং-জামিন-দ্বারা-বাড়ির-আবাস-এবং
দাগ-নং-৪২ J.L.No-215
- ② জালা-আল-প্রতিমা-উল্লিখিত-দাগ-নং-২০৩ J.L.No-216
- ③ জালা-আল-কালডাউ-দাগ-নং-৩৪২ J.L.No-215
- ④ জালা-আল-জুইদ-জুইদ-দাগ-নং-৪০৪ J.L.No-215

3rd F.C

- ① জালাল-জালাল-ওবলোম-বেলা-বাড়ি-২২৫৩ জিএলএন-বাড়ি-মর্তু,
দাগ-নং-২৫৭ ২২৫৩ ২২৮ J.L.No-215
- ② জিএলএন-জালাল-জালাল-জিএলএন-আমির-২২৫৩ জিএলএন-আমির-বাড়ি-মর্তু,
দাগ-নং-২২৬ ২২৫৩ ২৫২ J.L.No-216
- ③ জালাল-জালাল-জিএলএন-ওবলোম-বেলা-২২৫৩ জিএলএন-জালাল-জালাল-জিএলএন-২২৫৩ ২২০ J.L.No-216

13th F/c

- ① জিএলএন-জিএলএন-বাড়ি-জিএলএন-আমির-এবং-জিএলএন-জিএলএন-বাড়ি-২২৫৩
জিএলএন-জিএলএন-বাড়ি-মর্তু
দাগ-নং-১৭৫-৩৬৭ এবং ১৭৫-২০৭ J.L.No-216
- ② জিএলএন-জিএলএন-বাড়ি-২২৫৩ জিএলএন-জিএলএন-এবং-জিএলএন-জিএলএন-বাড়ি-২২৫৩
জিএলএন-জিএলএন-বাড়ি-মর্তু
দাগ-নং-২৭২-৩১১ এবং ৪৪৩-৪৬১ J.L.No-215
- ③ জিএলএন-জিএলএন-P.W.D Road ২২৫৩ জিএলএন-জিএলএন-বাড়ি-মর্তু
দাগ-নং-২৪২ ২২৫৩ ৩২১ J.L.No-215-216
- ④

(3)

(40)

ଅନୁଷ୍ଠାନ (ମାଧ୍ୟମିକ) ମାଧ୍ୟମିକ ମାଧ୍ୟମିକ ମାଧ୍ୟମିକ ମାଧ୍ୟମିକ
 ମାଧ୍ୟମିକ ମାଧ୍ୟମିକ ମାଧ୍ୟମିକ ମାଧ୍ୟମିକ ମାଧ୍ୟମିକ
 ମାଧ୍ୟମିକ ମାଧ୍ୟମିକ ମାଧ୍ୟମିକ ମାଧ୍ୟମିକ ମାଧ୍ୟମିକ
 ମାଧ୍ୟମିକ ମାଧ୍ୟମିକ ମାଧ୍ୟମିକ ମାଧ୍ୟମିକ ମାଧ୍ୟମିକ

N.R.E.C.S. 13th F.C. B.R.A.F. (ମାଧ୍ୟମିକ)
 ମାଧ୍ୟମିକ ମାଧ୍ୟମିକ ମାଧ୍ୟମିକ ମାଧ୍ୟମିକ ମାଧ୍ୟମିକ
 ମାଧ୍ୟମିକ ମାଧ୍ୟମିକ ମାଧ୍ୟମିକ ମାଧ୍ୟମିକ ମାଧ୍ୟମିକ
 ମାଧ୍ୟମିକ ମାଧ୍ୟମିକ ମାଧ୍ୟମିକ ମାଧ୍ୟମିକ ମାଧ୍ୟମିକ

ମାଧ୍ୟମିକ ମାଧ୍ୟମିକ
 Member, 26/2/2028
 Shri. Mahasayata Gram Panchayat

Prishanku Das
 Mahasayata Gram Panchayat 18/1/20.
 Contai-I Dev. Block

(3)

85 8

3) નિજાનગર અને અન્ય	કાચનાર - 233
1) બીજાના જ મજદુર	કાચનાર - 271
163-માન	કાચનાર - 30
2) નિકાસ સ્ત્રીઓ	કાચનાર - 148
શરિ માન નિહા	કાચનાર - 310, 313
કુળાનિય સ્ત્રીઓ	કાચનાર - 475
રૂઝદાર સ્ત્રીઓ	કાચનાર - 272
રૂઝદાર સ્ત્રીઓ	કાચનાર - 356
અકાલ કાચ	કાચનાર - 346, 347
વિજાન સ્ત્રીઓ	કાચનાર - 249, 469
1) નિજાનગર અને અન્ય	કાચનાર - 336
2) બીજાના માન	કાચનાર - 2
વગર માન માન	કાચનાર - 322

સુર દાખલ કરો જ. L. No-216

1) મહાન સ્ત્રીઓ	કાચનાર - 194/369
2) ગોર હાથમાન કાચનાર	કાચનાર - 221
3) રૂઝદાર સ્ત્રીઓ	કાચનાર - 347
4) મુદ્દા સ્ત્રીઓ	કાચનાર - 295
5) હાથમાન સ્ત્રીઓ	કાચનાર - 346
6) જોડા માન સ્ત્રીઓ	કાચનાર - 82, 83
7) વિજાન સ્ત્રીઓ	કાચનાર - 265
8) રૂઝદાર કાચનાર	કાચનાર - 300
9) અકાલ સ્ત્રીઓ	કાચનાર - 262
10) મુદ્દા - સ્ત્રીઓ	કાચનાર - 177
11) બીજાના સ્ત્રીઓ	કાચનાર - 117
12) કુળાનિય સ્ત્રીઓ	કાચનાર - 286
13) વિજાન સ્ત્રીઓ	કાચનાર - 227
14) નિજાનગર સ્ત્રીઓ	કાચનાર - 296
15) મુદ્દા સ્ત્રીઓ	કાચનાર - 308

(X) નિજાનગર અને અન્ય ઉપરથી મળેલ સ્ત્રીઓની સંખ્યા - 194/369
 (X) નિજાનગર અને અન્ય ઉપરથી મળેલ સ્ત્રીઓની સંખ્યા - 194/369
 (X) નિજાનગર અને અન્ય ઉપરથી મળેલ સ્ત્રીઓની સંખ્યા - 194/369

MAP OF THE MPCS

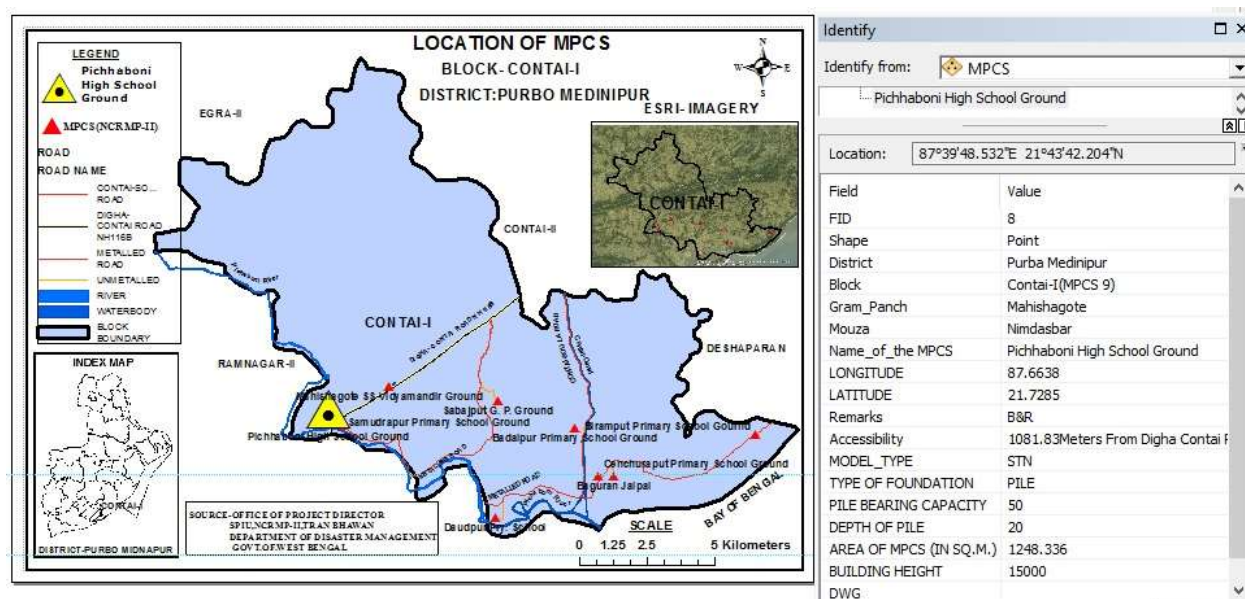


PHOTO GRAPH OF SITE BEFORE CONSTRUCTION

Multipurpose Cyclone Shelter under NCRMP, Purba Medinipur

Name of the Block: Contai-1 dev Block

Name of the Site: Pichhabni high School



PICHHABANI HIGH SCHOOL



During December 2016



During March 2017



During June 2017



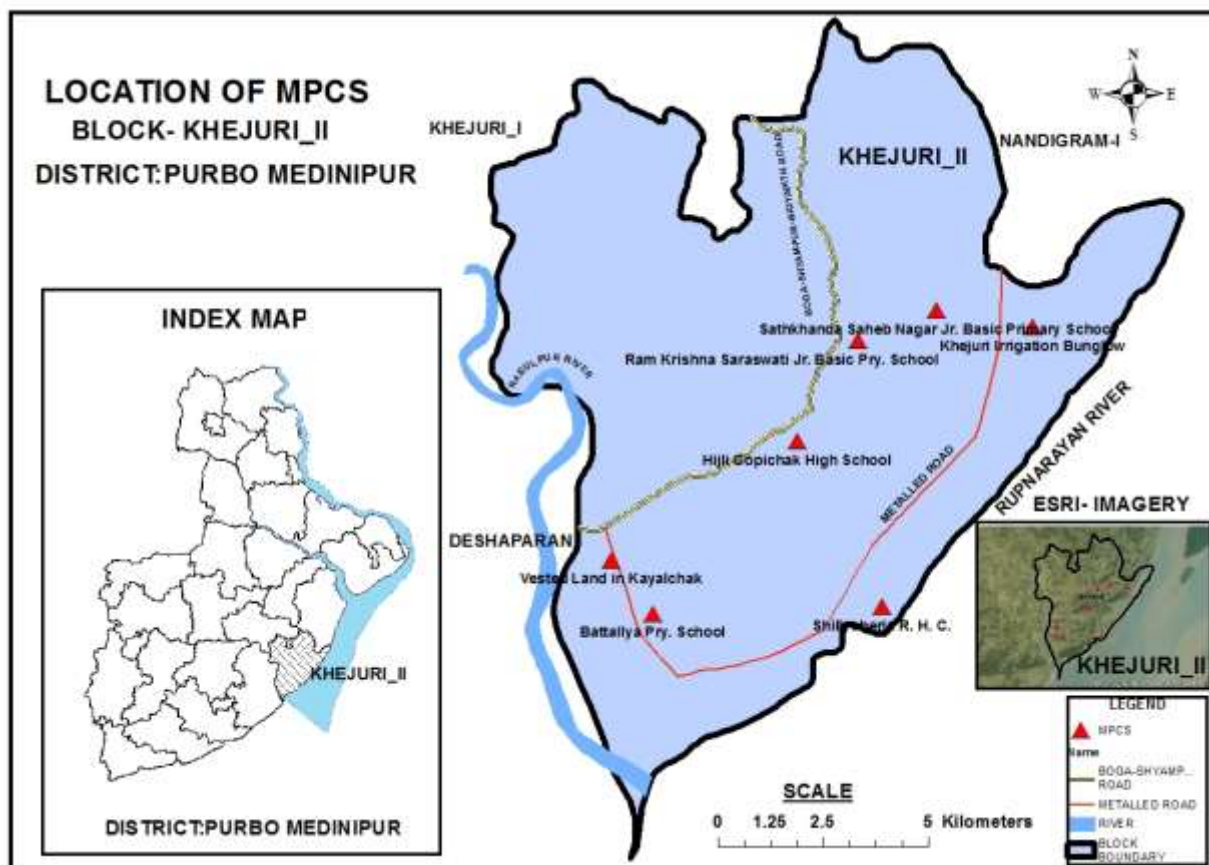
During September 2017



During December 2017

BLOCK –KHEJURI-II

Location Map of MPCS at Khejuri-II Block



HIJLI GOPICHAK HIGH SCHOOL

The Department of Disaster Management, Govt. of West Bengal has proposed construction of a Multipurpose Cyclone Shelter (MPCS) at the Hijli Gopichak High School under NCRMP-II project. The details of the MPCS site are given below:

ADMINISTRATIVE AND GENERAL DETAILS:

District	Purba Medinipur
Block	Khejuri -II
Gram Panchayat	Nijkasba
Mouza	Gopichak
Police Station	Khejuri Police Station
Plot No.	260, 260/300
JL No.	109
Name of MPCS Site	Hijli Gopichak High School
Land Ownership	The ownership of land belongs to School Authority. The Headmaster Hijli Gopichak High School, Gopichak Purba Medinipur on 18-11-2014 has given No objection Certificate (NOC) to The Dept. of Disaster Management, Govt. of West Bengal for construction of MPCS in their land.
Latitude and Longitude	21.85701(N) and 87.927327(E)
Building Type	Pile + RCC
Floor Area	1248.366 sq. m (G+2, Roof Level)
Height	14.150 m
Type of Foundation	PILE
Communication	The MPCS site is situated at a distance of 624.778m from the Boga-Shyampur-Bidyapith Road.
Use of MPCS	<ul style="list-style-type: none"> During natural hazards, the building will be used for resettlement of affected inhabitants of the area for housing, fooding and medication. Household cattle will be shifted at the same MPCS building for resting during natural hazards.
Demography	No. of House Hold : 151 Total Population : 615 Total Male : 308 Total Female : 307 <i>(Source: www.censusindia.gov.in)</i>
Major Profession	Agriculture and agriculture based occupation is the major source of livelihood.
Ground Water Quality	Saline (Chloride > 250 mg/l or TDS > 500 mg/l)
Natural Hazards	<ul style="list-style-type: none"> Earth Quake Cyclone and Storm surge
Essential Statutory Clearance Requirement	CRZ (Coastal Regulation zone) Clearance was obtained from WBSCZMA vide permission letter No. 2523/EN/T-II-4/001/2011 dated 29 -09-2014.

ENVIRONMENT AND SOCIAL SCREENING FORM**Part A: General Information**

1. Name of the State	WEST BENGAL
2. Type of proposed sub-project activity (tick the applicable option)	
<input checked="" type="checkbox"/> Cyclone Shelter ✓	<input type="checkbox"/> Name of MPCs: HIJLI GOPICHAK HIGH SCHOOL
3. Location of the sub-project	
<input checked="" type="checkbox"/> District	Purba Medinipur
<input checked="" type="checkbox"/> Block	Khejuri -II
<input checked="" type="checkbox"/> Gram Panchayat	Nijkasba
<input checked="" type="checkbox"/> Mouza	Gopichak
<input checked="" type="checkbox"/> Village	Hijli
<input checked="" type="checkbox"/> Police Station	Khejuri Police Station
<input checked="" type="checkbox"/> Latitude & Longitude	21.85701(N) and 87.927327E
<input checked="" type="checkbox"/> Plot No.	260, 260/300
<input checked="" type="checkbox"/> JL No.	109
4. Size of the sub-project (approx. area in sq. mt/hac or length in mt/km, as relevant)	1248.336 sq. m (G+2, Roof Level) Dimension of Plot: 25m X 45m
5. Land Requirement (in hac./sq. mt.)	
<input checked="" type="checkbox"/> Total Requirement	
<input checked="" type="checkbox"/> Private Land	✓ The ownership of land belongs to School Authority.
<input type="checkbox"/> Govt. Land	
<input type="checkbox"/> Forest Land	
<input type="checkbox"/> Present Land Status	
6. Implementing Agency Details (sub-project level)	
<input checked="" type="checkbox"/> Name of the Department/Agency	Public Works Department, Govt. of West Bengal
<input checked="" type="checkbox"/> Name of the designated contact person	Tamluk Division Social Sector, PWD
<input checked="" type="checkbox"/> Designation	Executive Engineer
<input checked="" type="checkbox"/> E-mail Id & Phone No.	tmlkdnsspwd@gmail.com 03228-266588
7. Details about the Screening Exercise	
<input checked="" type="checkbox"/> Agency	Institute of Environmental Studies and Wetland Management. Dept. Environment. Govt. of Wet Bengal. DD-24, Sector-I, Saltlake. Kolkata-700064. Phone- 033-23340531/0231. FAX- 91-33-23580967

Part B (1): Environment Screening

Question	Yes	No	Details
1. Is the sub-project located in whole or part within the Coastal Regulation Zone?	✓		CRZ (Coastal Regulation zone) Clearance was obtained from WBSCZMA vide permission letter No. 2523/EN/T-II-4/001/2011 dated 29 -09-2014.
2. Is the sub-project located in whole or part in/near any of the following environmentally sensitive areas? (1 Km radius)			
a. Biosphere Reserve		✓	
b. National Park		✓	
c. Wildlife/ Bird Sanctuary		✓	
d. Tiger or Elephant Reserve		✓	
e. Wetland	✓		Here stereo cultivation on brackish water is being practiced. Wet lands put to regular agriculture activities are normally not considered as “Wet Land” as per official definition in India.
f. Important Bird Areas		✓	
g. Coastal Area with Coral		✓	
h. Mangroves Areas	✓		
i. Estuary with Mangroves		✓	
j. Natural Lakes		✓	
k. Swamps /Mudflats	✓		
l. Habitat of migratory birds (outside protected areas)		✓	
m. Migratory Route of Wild Animals /Birds		✓	
n. Area with threatened are/endangered fauna (outside protected areas)		✓	
o. Area with threatened /rare /endangered flora (outside protected areas)		✓	
p. Reserved/Protected Forest		✓	
q. Zoological Park / Botanical Garden		✓	
3. Is the sub-project located within 500 meters from rivers, streams, estuaries or deltaic mouths?		✓	
4. Is the sub-project located in whole or part near any of the following sensitive features? (1 Km radius and 100m in case of Archaeological Sites)			
a. World Heritage Sites		✓	
b. Archaeological monuments /sites (under ASI's Central / State list)		✓	
c. Historic Places (not listed under ASI-Central or State List but regionally / locally important)		✓	
d. Reservoirs/ Dams		✓	
e. Religious Places (Regionally or Locally important)		✓	
f. Public Water Supply areas from Rivers/ Surface Water		✓	

Bodies/Ground Water Sources)			
------------------------------	--	--	--

Part B (2): Result/Outcome of Environmental Screening Exercise

1	No Environment Impact Assessment Required	Not Required
2	Environment Impact Assessment Required	Not Required
3	CRZ clearance required	Required
4	Environmental Clearance Required	Not Required
5	Forest Clearance Required	Not Required

Part C (1): Social Screening

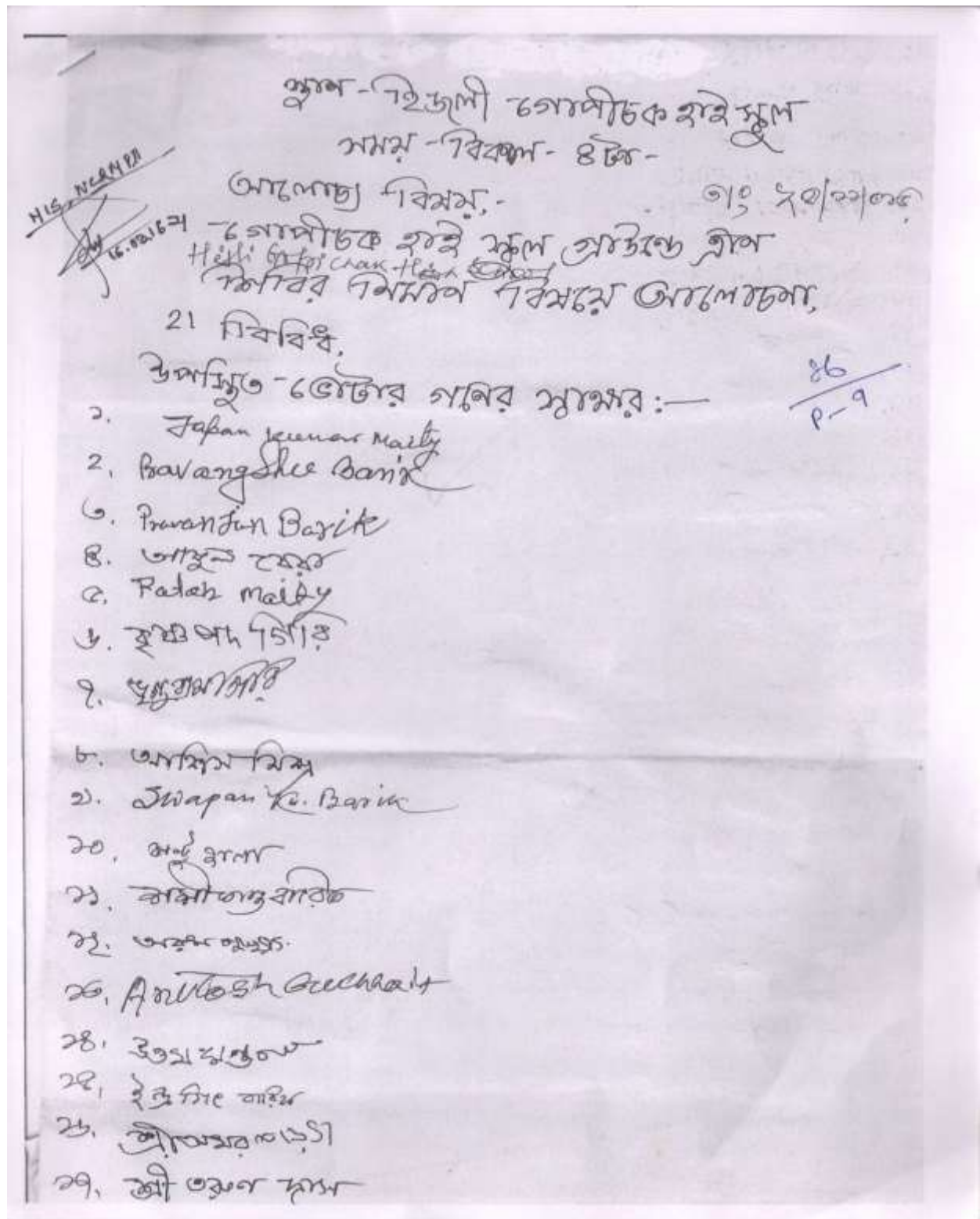
1. Does the sub-project activity require acquisition of private land?		
Yes✓ The ownership of land belongs to School Authority. The Headmaster Hijli Gopichak High School, Gopichak Purba Medinipur on 18-11-2014 has given No objection Certificate (NOC) to The Dept. of Disaster Management, Govt. of West Bengal for construction of MPCs in their land.		No
Give the following details:	Private Land (sq mts/hac.)	✓
	Govt. Land (sq mts/hac.)	
	Forest Land (sq mts/hac.)	
2. Does the proposed sub-project activity result in demolition/removal of existing structures?		
Yes		No ✓
If so, give the following details:		
Number of public structures/buildings		
Number of common property resources (such as religious/cultural/ drinking water/wells/etc)		
Number of private structures (located on private or public land)		
3. Does the proposed Project activity result in loss of crops/trees?		
Yes		No ✓
4. Does the proposed Project activity result in loss of direct livelihood/ employment?		
Yes		No ✓
5. Does the proposed activity result in loss of mangrove ecosystem/ community forest on which nearby residents/local population are dependent for fuel wood/grazing etc.?		
Yes		No ✓
6. Does the proposed Project activity affect schedule tribe/caste communities?		
Yes		No ✓

Part C (2): Result/Outcome of Social Screening Exercise

1	Social Impact Assessment is Required	Not Required
2	Abbreviated RAP is required	Not Required
3	Full RAP is required	Not Required

PUBLIC CONSULTANCY MEETING

The Public consultancy meeting was held on 20.11.2015 at 4:00 PM at Hijli Gopichak High School. The meeting was chaired by the Pradhan of Nijkasba Gram Panchayat Mr. Prankrishna Das. The number of persons attended the meeting was 61. Mr. Das shared the plan of construction of MPCS. The participants shared their views on the importance of the shelter. As everyone gave their consent, the decision regarding construction of MPCS has been finalised and passed. As there was no other issue to be discussed, Mr. Das thanked all the participants and concluded the meeting.




অন্য মতামত মতামতি গ্রহণের নিয়মকমলা গ্রহণ-
 সম্বন্ধেওর অধিক আলোচনা-এই মতামত গ্রহণ
 গ্রহণ করেন, তবে মতের কার্য ত্রুটি হয়,
 অতএব মতামতি মতামত উদ্ভূত হওয়ার গণ্য
 মেজাজে গ্রহণের আলোচনা বিমল নীতি
 বিষয়ে আলোচনা করেন,

এরপর উদ্ভূত হওয়ার গণ্য গ্রহণ নীতিবিরোধ-
 প্রায়শ্চিত্তমূলক মতামত বিবেচনের মতামতমতামত
 উদ্ভূত করেন,

(*) অতএব সর্বমুখ্যতামত গ্রহণের ২য় স্থানে
 গ্রহণের গ্রহণ নীতিবিরোধ বিমল নীতি
 ২য়,

অন্য কোন আলোচনা বা মতামত মতামতি
 মতামত উদ্ভূত মতামত উদ্ভূত গ্রহণের
 মতামত কার্য ত্রুটি হয়,

putiel maity



প্রধান
 মতামত
 Pradhan
 Nijasta G.P
 Shilisharia, Purbo Medinipur

MAP OF THE MPCS

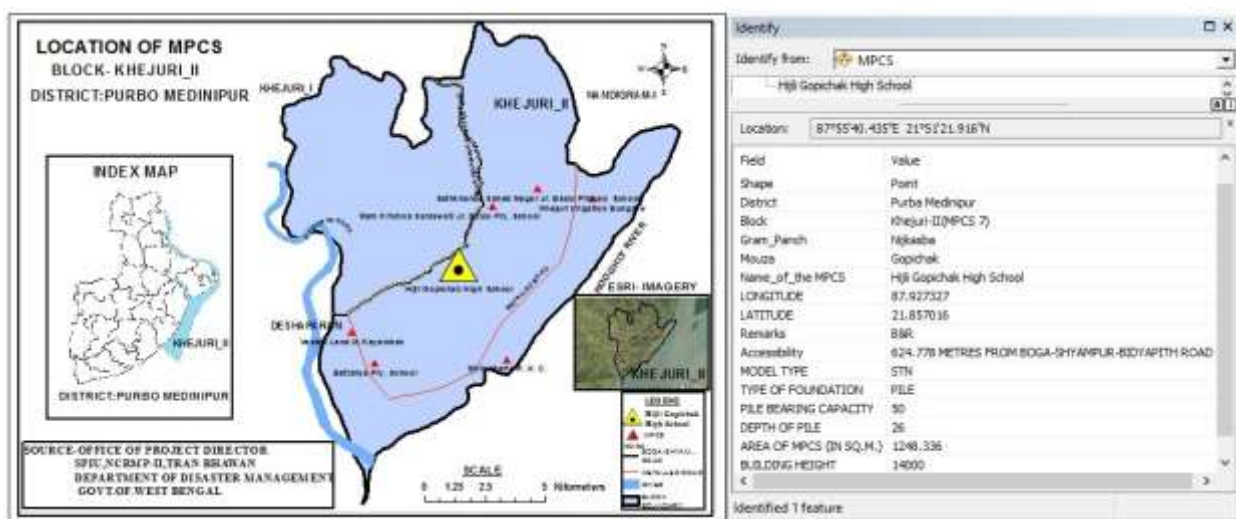


PHOTO GRAPH OF SITE BEFORE CONSTRUCTION





During March 2017



During May 2017



During September 2017



During December 2017

BATTALLYA PRIMARY SCHOOL

The Department of Disaster Management, Govt. of West Bengal has proposed construction of a Multipurpose Cyclone Shelter (MPCS) at the Battallya Primary School under NCRMP-II project. The details of the MPCS site are given below:

ADMINISTRATIVE AND GENERAL DETAILS:

District	Purba Medinipur
Block	Khejuri -II
Gram Panchayat	Nijkasba
Mouza	Sundarpur
Police Station	Khejuri Police Station
Plot No.	833
JL. No.	111
Name of MPCS Site	Battallya Primary School
Land ownership	The ownership of land belongs to School Authority. The Teacher-in-charge Battallya Primary School, Purba Medinipur on 18-11-2014 has given No objection Certificate (NOC) to The Dept. of Disaster Management, Govt. of West Bengal for construction of MPCS in their land.
Latitude and Longitude	21.822917 (N) and 87.896406(E)
Building Type	Strip + RCC
Floor Area	1248.366 sq. m (G+2, Roof Level)
Height	14.150 m
Type of Foundation	STRIP
Communication	The MPCS site is situated at a distance of 541.340m metalled Road.
Use of MPCS	<ul style="list-style-type: none"> During natural hazards, the building will be used for resettlement of affected inhabitants of the area for housing, fooding and medication. Household cattle will be shifted at the same MPCS building for resting during natural hazards.
Demography	No. of House Hold : 157 Total Population : 794 Total Male : 405 Total Female : 389 <i>(Source: www.censusindia.gov.in)</i>
Major Profession	Agriculture and agriculture based occupation is the major source of livelihood.
Ground Water Quality	Saline (Chloride > 250 mg/l or TDS > 500 mg/l)
Natural Hazards	<ul style="list-style-type: none"> Earth Quake Cyclone and Storm surge
Essential Statutory Clearance Requirement	CRZ (Coastal Regulation zone) Clearance was obtained from WBSCZMA vide permission letter No. 2523/EN/T-II-4/001/2011 dated 29 -09-2014.

ENVIRONMENT AND SOCIAL SCREENING FORM

Part A: General Information

1. Name of the State	WEST BENGAL
2. Type of proposed sub-project activity (tick the applicable option)	
<input checked="" type="checkbox"/> Cyclone Shelter ✓	<input type="checkbox"/> Name of MPCS: BATTALLYA PRIMARY SCHOOL
3. Location of the sub-project	
<input type="checkbox"/> District	Purba Medinipur
<input type="checkbox"/> Block	Khejuri -II
<input type="checkbox"/> Gram Panchayat	Nijkasba
<input type="checkbox"/> Mouza	Sundarpur
<input type="checkbox"/> Village	Battallya
<input type="checkbox"/> Police Station	Khejuri Police Station
<input type="checkbox"/> Latitude & Longitude	21.822917 (N) and 87.896406(E)
<input type="checkbox"/> Plot No.	833
<input type="checkbox"/> JL No.	111
4. Size of the sub-project (approx. area in sq. mt/hac or length in mt/km, as relevant)	1248.336 sq. m (G+2, Roof Level) Dimension of Plot: 25m X 45m
5. Land Requirement (in hac./sq. mt.)	
<input type="checkbox"/> Total Requirement	
<input type="checkbox"/> Private Land	✓ The ownership of land belongs to School Authority.
<input type="checkbox"/> Govt. Land	
<input type="checkbox"/> Forest Land	
<input type="checkbox"/> Present Land Status	
6. Implementing Agency Details (sub-project level)	
<input type="checkbox"/> Name of the Department/Agency	Public Works Department, Govt. of West Bengal
<input type="checkbox"/> Name of the designated contact person	Tamluk Division Social Sector, PWD
<input type="checkbox"/> Designation	Executive Engineer
<input type="checkbox"/> E-mail Id & Phone No.	tmlkdnsspwd@gmail.com 03228-266588
7. Details about the Screening Exercise	
<input type="checkbox"/> Agency	Institute of Environmental Studies and Wetland Management. Dept. Environment. Govt. of West Bengal. DD-24, Sector-I, Saltlake. Kolkata-700064. Phone- 033-23340531/0231. FAX- 91-33-23580967

Part B (1): Environment Screening

Question	Yes	No	Details
1. Is the sub-project located in whole or part within the Coastal Regulation Zone?	✓		CRZ (Coastal Regulation zone) Clearance was obtained from WBSCZMA vide permission letter No. 2523/EN/T-II-4/001/2011 dated 29 -09-2014.
2. Is the sub-project located in whole or part in/near any of the following environmentally sensitive areas? (1 Km radius)			
a. Biosphere Reserve		✓	
b. National Park		✓	
c. Wildlife/ Bird Sanctuary		✓	
d. Tiger or Elephant Reserve		✓	
e. Wetland	✓		Here stereo cultivation on brackish water is being practiced. Wet lands put to regular agriculture activities are normally not considered as “Wet Land” as per official definition in India.
f. Important Bird Areas		✓	
g. Coastal Area with Coral		✓	
h. Mangroves Areas	✓		
i. Estuary with Mangroves		✓	
j. Natural Lakes		✓	
k. Swamps /Mudflats	✓		
l. Habitat of migratory birds (outside protected areas)		✓	
m. Migratory Route of Wild Animals /Birds		✓	
n. Area with threatened are/endangered fauna (outside protected areas)		✓	
o. Area with threatened /rare /endangered flora (outside protected areas)		✓	
p. Reserved/Protected Forest		✓	
q. Zoological Park / Botanical Garden		✓	
3. Is the sub-project located within 500 meters from rivers, streams, estuaries or deltaic mouths?		✓	
4. Is the sub-project located in whole or part near any of the following sensitive features? (1 Km radius and 100m in case of Archaeological Sites)			
a. World Heritage Sites		✓	
b. Archaeological monuments /sites (under ASI's Central / State list)		✓	
c. Historic Places (not listed under ASI-Central or State List but regionally / locally important)		✓	
d. Reservoirs/ Dams		✓	
e. Religious Places (Regionally or Locally important)		✓	
f. Public Water Supply areas from Rivers/ Surface Water		✓	

Bodies/Ground Water Sources)			
------------------------------	--	--	--

Part B (2): Result/Outcome of Environmental Screening Exercise

1	No Environment Impact Assessment Required	Not Required
2	Environment Impact Assessment Required	Not Required
3	CRZ clearance required	Required
4	Environmental Clearance Required	Not Required
5	Forest Clearance Required	Not Required

Part C (1): Social Screening

1. Does the sub-project activity require acquisition of private land?		
Yes✓ The ownership of land belongs to School Authority. The Teacher-in-charge Battallya Primary School, Purba Medinipur on 18-11-2014 has given No objection Certificate (NOC) to The Dept. of Disaster Management, Govt. of West Bengal for construction of MPCs in their land.		No
Give the following details:	Private Land (sq mts/hac.)	✓
	Govt. Land (sq mts/hac.)	
	Forest Land (sq mts/hac.)	
2. Does the proposed sub-project activity result in demolition/removal of existing structures?		
Yes		No ✓
If so, give the following details:		
Number of public structures/buildings		
Number of common property resources (such as religious/cultural/ drinking water/wells/etc)		
Number of private structures (located on private or public land)		
3. Does the proposed Project activity result in loss of crops/trees?		
Yes		No ✓
4. Does the proposed Project activity result in loss of direct livelihood/ employment?		
Yes		No ✓
5. Does the proposed activity result in loss of mangrove ecosystem/ community forest on which nearby residents/local population are dependent for fuel wood/grazing etc.?		
Yes		No ✓
6. Does the proposed Project activity affect schedule tribe/caste communities?		
Yes		No ✓

Part C (2): Result/Outcome of Social Screening Exercise

1	Social Impact Assessment is Required	Not Required
2	Abbreviated RAP is required	Not Required
3	Full RAP is required	Not Required

MAP OF THE MPCS

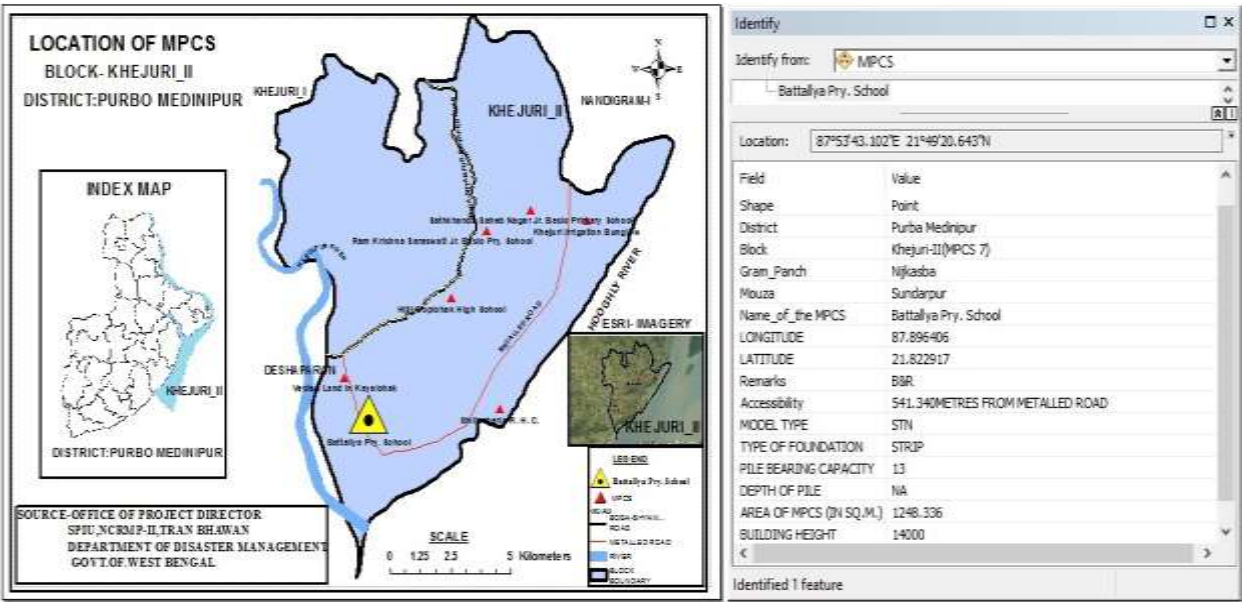



PHOTO GRAPH OF SITE BEFORE CONSTRUCTION





During December 2016



During February 2017



During June 2017



During September 2017



During December 2017

VESTED LAND IN KAYALCHAK

The Department of Disaster Management, Govt. of West Bengal has proposed construction of a Multipurpose Cyclone Shelter (MPCS) at the Vested Land in Kayalchak under NCRMP-II project. The details of the MPCS site are given below:

ADMINISTRATIVE AND GENERAL DETAILS:

District	Purba Medinipur
Block	Khejuri -II
Gram Panchayat	Nijkasba
Mouza	Kayalchak
Police Station	Khejuri Police Station
Plot No.	48/346
JL No.	79
Name of MPCS Site	Vested land in Kayalchak
Land ownership	Govt. Land. The Gram Pradhan, Nijkasba Gram Panchayatol on 18-1-2017 has given No objection Certificate (NOC) to The Dept. of Disaster Management, Govt. of West Bengal for construction of MPCS in their land.
Latitude and Longitude	21.833498 (N) and 87.887549 (E)
Building Type	Strip + RCC
Floor Area	1248.366 sq. m (G+2, Roof Level)
Height	14.150 m
Type of Foundation	STRIP
Communication	The MPCS site is situated at a distance of 987.134 m the Boga-Shyampur-Bidyapith Road.
Use of MPCS	<ul style="list-style-type: none"> During natural hazards, the building will be used for resettlement of affected inhabitants of the area for housing, fooding and medication. Household cattle will be shifted at the same MPCS building for resting during natural hazards.
Demography	No. of House Hold : 125 Total Population : 608 Total Male : 313 Total Female : 295 <i>(Source: www.censusindia.gov.in)</i>
Major Profession	Agriculture and agriculture based occupation is the major source of livelihood.
Ground Water Quality	Saline (Chloride > 250 mg/l or TDS > 500 mg/l)
Natural Hazards	<ul style="list-style-type: none"> Earth Quake Cyclone and Storm surge
Essential Statutory Clearance Requirement	CRZ (Coastal Regulation zone) Clearance was obtained from WBSCZMA vide permission letter No. 2523/EN/T-II-4/001/2011 dated 29 -09-2014.

ENVIRONMENT AND SOCIAL SCREENING FORM**Part A: General Information**

1. Name of the State	WEST BENGAL
2. Type of proposed sub-project activity (tick the applicable option)	
<input checked="" type="checkbox"/> Cyclone Shelter ✓	<input type="checkbox"/> Name of MPCs: VESTED LAND IN KAYALCHAK
3. Location of the sub-project	
<input checked="" type="checkbox"/> District	Purba Medinipur
<input checked="" type="checkbox"/> Block	Khejuri -II
<input checked="" type="checkbox"/> Gram Panchayat	Nijkasba
<input checked="" type="checkbox"/> Mouza	Kayalchak
<input checked="" type="checkbox"/> Village	Kayalchak
<input checked="" type="checkbox"/> Police Station	Khejuri Police Station
<input checked="" type="checkbox"/> Latitude & Longitude	21.833498 (N) and 87.887549 E
<input checked="" type="checkbox"/> Plot No.	48/346
<input checked="" type="checkbox"/> JL No.	79
4. Size of the sub-project (approx. area in sq. mt/hac or length in mt/km, as relevant)	1248.336 sq. m (G+2, Roof Level) Dimension of Plot: 25m X 45m
5. Land Requirement (in hac./sq. mt.)	
<input checked="" type="checkbox"/> Total Requirement	
<input checked="" type="checkbox"/> Private Land	
<input checked="" type="checkbox"/> Govt. Land	✓
<input checked="" type="checkbox"/> Forest Land	
<input checked="" type="checkbox"/> Present Land Status	
6. Implementing Agency Details (sub-project level)	
<input checked="" type="checkbox"/> Name of the Department/Agency	Public Works Department, Govt. of West Bengal
<input checked="" type="checkbox"/> Name of the designated contact person	Tamluk Division Social Sector, PWD
<input checked="" type="checkbox"/> Designation	Executive Engineer
<input checked="" type="checkbox"/> E-mail Id & Phone No.	tmlkdnsspwd@gmail.com 03228-266588
7. Details about the Screening Exercise	
<input checked="" type="checkbox"/> Agency	Institute of Environmental Studies and Wetland Management. Dept. Environment. Govt. of West Bengal. DD-24, Sector-I, Saltlake. Kolkata-700064. Phone- 033-23340531/0231. FAX- 91-33-23580967

Part B (1): Environment Screening

Question	Yes	No	Details
1. Is the sub-project located in whole or part within the Coastal Regulation Zone?	✓		CRZ (Coastal Regulation zone) Clearance was obtained from WBSCZMA vide permission letter No. 2523/EN/T-II-4/001/2011 dated 29 -09-2014.
2. Is the sub-project located in whole or part in/near any of the following environmentally sensitive areas? (1 Km radius)			
a. Biosphere Reserve		✓	
b. National Park		✓	
c. Wildlife/ Bird Sanctuary		✓	
d. Tiger or Elephant Reserve		✓	
e. Wetland	✓		Here stereo cultivation on brackish water is being practiced. Wet lands put to regular agriculture activities are normally not considered as “Wet Land” as per official definition in India.
f. Important Bird Areas		✓	
g. Coastal Area with Coral		✓	
h. Mangroves Areas	✓		
i. Estuary with Mangroves		✓	
j. Natural Lakes		✓	
k. Swamps /Mudflats	✓		
l. Habitat of migratory birds (outside protected areas)		✓	
m. Migratory Route of Wild Animals /Birds		✓	
n. Area with threatened are/endangered fauna (outside protected areas)		✓	
o. Area with threatened /rare /endangered flora (outside protected areas)		✓	
p. Reserved/Protected Forest		✓	
q. Zoological Park / Botanical Garden		✓	
3. Is the sub-project located within 500 meters from rivers, streams, estuaries or deltaic mouths?		✓	
4. Is the sub-project located in whole or part near any of the following sensitive features? (1 Km radius and 100m in case of Archaeological Sites)			
a. World Heritage Sites		✓	
b. Archaeological monuments /sites (under ASI's Central / State list)		✓	
c. Historic Places (not listed under ASI-Central or State List but regionally / locally important)		✓	
d. Reservoirs/ Dams		✓	
e. Religious Places (Regionally or Locally important)		✓	
f. Public Water Supply areas from Rivers/ Surface Water		✓	

Bodies/Ground Water Sources)			
------------------------------	--	--	--

Part B (2): Result/Outcome of Environmental Screening Exercise

1	No Environment Impact Assessment Required	Not Required
2	Environment Impact Assessment Required	Not Required
3	CRZ clearance required	Required
4	Environmental Clearance Required	Not Required
5	Forest Clearance Required	Not Required

Part C (1): Social Screening

1. Does the sub-project activity require acquisition of private land?		
Yes	No ✓ Govt. Land. The Gram Pradhan , Nijkasba Gram Panchyatol on 18-1-2017 has given No objection Certificate (NOC) to The Dept. of Disaster Management, Govt. of West Bengal for construction of MPCs in their land.	
Give the following details:	Private Land (sq mts/hac.)	
	Govt. Land (sq mts/hac.)	✓
	Forest Land (sq mts/hac.)	
2. Does the proposed sub-project activity result in demolition/removal of existing structures?		
Yes	No ✓	
If so, give the following details:		
Number of public structures/buildings		
Number of common property resources (such as religious/cultural/ drinking water/wells/etc)		
Number of private structures (located on private or public land)		
3. Does the proposed Project activity result in loss of crops/trees?		
Yes	No ✓	
4. Does the proposed Project activity result in loss of direct livelihood/ employment?		
Yes	No ✓	
5. Does the proposed activity result in loss of mangrove ecosystem/ community forest on which nearby residents/local population are dependent for fuel wood/grazing etc.?		
Yes	No ✓	
6. Does the proposed Project activity affect schedule tribe/caste communities?		
Yes	No ✓	

Part C (2): Result/Outcome of Social Screening Exercise

1	Social Impact Assessment is Required	Not Required
2	Abbreviated RAP is required	Not Required
3	Full RAP is required	Not Required

MAP OF THE MPCs

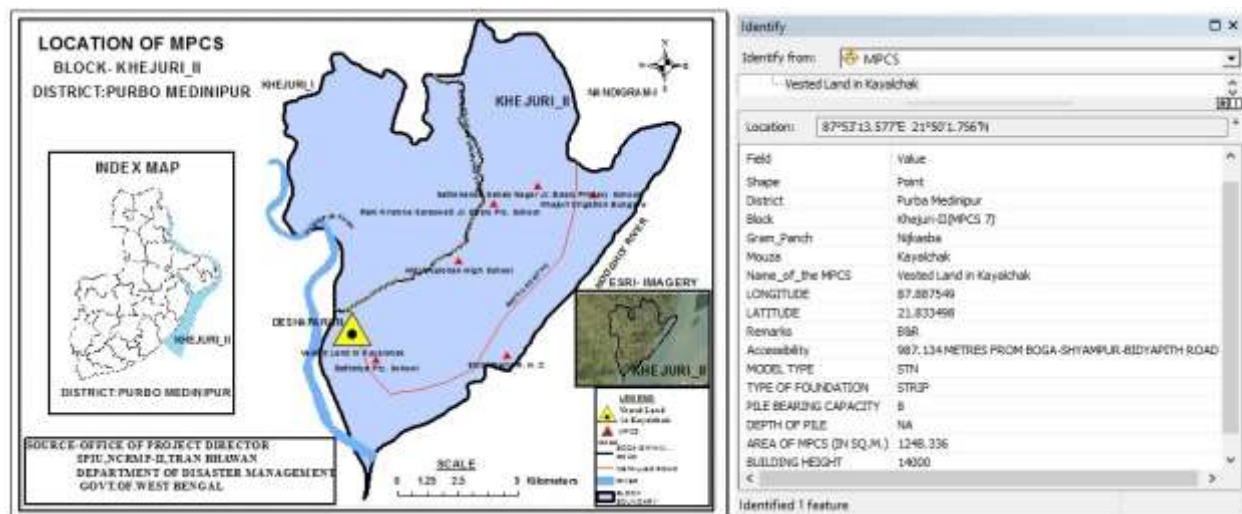


PHOTO GRAPH OF SITE BEFORE CONSTRUCTION





During March 2017



During May 2017



During August 2017



During November 2017

SHILLYABERIA R.H.C.

The Department of Disaster Management, Govt. of West Bengal has proposed construction of a Multipurpose Cyclone Shelter (MPCS) at Shillyaberia R.H.C. under NCRMP-II project. The details of the MPCS site are given below:

ADMINISTRATIVE AND GENERAL DETAILS:

District	Purba Medinipur
Block	Khejuri -II
Gram Panchayat	Nijkasba
Mouza	Shillyaberia
Police Station	Khejuri Police Station
Plot No.	833
JL No.	83
Name of MPCS Site	Shillyaberia R.H.C.
Land ownership	The land belongs to R.H.C. authority. The Block Medical Officer of Health Shillyaberie BPHC, Purba Medinipur on 18-11-2014 has given No objection Certificate (NOC) to The Dept. of Disaster Management, Govt. of West Bengal for construction of MPCS in their land.
Latitude and Longitude	21.824215 (N) and 87.945831(E)
Building Type	Pile + RCC
Floor Area	1248.366 sq. m (G+2, Roof Level)
Height	14.150 m
Type of Foundation	PILE
Communication	The MPCS site is situated at a distance of 908.794 m the metalled road.
Use of MPCS	<ul style="list-style-type: none"> During natural hazards, the building will be used for resettlement of affected inhabitants of the area for housing, fooding and medication. Household cattle will be shifted at the same MPCS building for resting during natural hazards.
Demography	No. of House Hold : 243 Total Population : 1183 Total Male : 604 Total Female : 579 <i>(Source: www.censusindia.gov.in)</i>
Major Profession	Agriculture and agriculture based occupation is the major source of livelihood.
Ground Water Quality	Saline (Chloride > 250 mg/l or TDS > 500 mg/l)
Natural Hazards	<ul style="list-style-type: none"> Earth Quake Cyclone and Storm surge
Essential Statutory Clearance Requirement	CRZ (Coastal Regulation zone) Clearance is obtained from WBSCZMA vide permission letter No. 2523/EN/T-II-4/001/2011 dated 29 -09-2014.

ENVIRONMENT AND SOCIAL SCREENING FORM**Part A: General Information**

1. Name of the State	WEST BENGAL
2. Type of proposed sub-project activity (tick the applicable option)	
<input checked="" type="checkbox"/> Cyclone Shelter ✓	<input type="checkbox"/> Name of MPCs: SHILLYABERIA R.H.C.
3. Location of the sub-project	
<input type="checkbox"/> District	Purba Medinipur
<input type="checkbox"/> Block	Khejuri -II
<input type="checkbox"/> Gram Panchayat	Nijkasba
<input type="checkbox"/> Mouza	Shillyaberia
<input type="checkbox"/> Village	Shillyaberia
<input type="checkbox"/> Police Station	Khejuri Police Station
<input type="checkbox"/> Latitude & Longitude	21.824215 (N) and 87.945831(E)
<input type="checkbox"/> Plot No.	833
<input type="checkbox"/> JL No.	83
4. Size of the sub-project (approx. area in sq. mt/hac or length in mt/km, as relevant)	1248.336 sq. m (G+2, Roof Level) Dimension of Plot: 25m X 45m
5. Land Requirement (in hac./sq. mt.)	
<input type="checkbox"/> Total Requirement	
<input type="checkbox"/> Private Land	
<input type="checkbox"/> Govt. Land	✓ The land belongs to R.H.C. authority
<input type="checkbox"/> Forest Land	
<input type="checkbox"/> Present Land Status	
6. Implementing Agency Details (sub-project level)	
<input type="checkbox"/> Name of the Department/Agency	Public Works Department, Govt. of West Bengal
<input type="checkbox"/> Name of the designated contact person	Tamluk Division Social Sector, PWD
<input type="checkbox"/> Designation	Executive Engineer
<input type="checkbox"/> E-mail Id & Phone No.	tmlkdnsspwd@gmail.com 03228-266588
7. Details about the Screening Exercise	
<input type="checkbox"/> Agency	Institute of Environmental Studies and Wetland Management. Dept. Environment. Govt. of West Bengal. DD-24, Sector-I, Saltlake. Kolkata-700064. Phone- 033-23340531/0231. FAX- 91-33-23580967

Part B (1): Environment Screening

Question	Yes	No	Details
1. Is the sub-project located in whole or part within the Coastal Regulation Zone?	✓		CRZ (Coastal Regulation zone) Clearance was obtained from WBSCZMA vide permission letter No. 2523/EN/T-II-4/001/2011 dated 29 -09-2014.
2. Is the sub-project located in whole or part in/near any of the following environmentally sensitive areas? (1 Km radius)			
a. Biosphere Reserve		✓	
b. National Park		✓	
c. Wildlife/ Bird Sanctuary		✓	
d. Tiger or Elephant Reserve		✓	
e. Wetland	✓		Here stereo cultivation on brackish water is being practiced. Wet lands put to regular agriculture activities are normally not considered as “Wet Land” as per official definition in India.
f. Important Bird Areas		✓	
g. Coastal Area with Coral		✓	
h. Mangroves Areas	✓		
i. Estuary with Mangroves		✓	
j. Natural Lakes		✓	
k. Swamps /Mudflats	✓		
l. Habitat of migratory birds (outside protected areas)		✓	
m. Migratory Route of Wild Animals /Birds		✓	
n. Area with threatened are/endangered fauna (outside protected areas)		✓	
o. Area with threatened /rare /endangered flora (outside protected areas)		✓	
p. Reserved/Protected Forest		✓	
q. Zoological Park / Botanical Garden		✓	
3. Is the sub-project located within 500 meters from rivers, streams, estuaries or deltaic mouths?		✓	
4. Is the sub-project located in whole or part near any of the following sensitive features? (1 Km radius and 100m in case of Archaeological Sites)			
a. World Heritage Sites		✓	
b. Archaeological monuments /sites (under ASI's Central / State list)		✓	
c. Historic Places (not listed under ASI-Central or State List but regionally / locally important)		✓	
d. Reservoirs/ Dams		✓	
e. Religious Places (Regionally or Locally important)		✓	
f. Public Water Supply areas from Rivers/ Surface Water		✓	

Bodies/Ground Water Sources)			
------------------------------	--	--	--

Part B (2): Result/Outcome of Environmental Screening Exercise

1	No Environment Impact Assessment Required	Not Required
2	Environment Impact Assessment Required	Not Required
3	CRZ clearance required	Required
4	Environmental Clearance Required	Not Required
5	Forest Clearance Required	Not Required

Part C (1): Social Screening

1. Does the sub-project activity require acquisition of private land?		
		No ✓ The land belongs to R.H.C. authority.
Give the following details:	Private Land (sq mts/hac.)	
	Govt. Land (sq mts/hac.)	✓
	Forest Land (sq mts/hac.)	
2. Does the proposed sub-project activity result in demolition/removal of existing structures?		
Yes		No ✓
If so, give the following details:		
Number of public structures/buildings		
Number of common property resources (such as religious/cultural/ drinking water/wells/etc)		
Number of private structures (located on private or public land)		
3. Does the proposed Project activity result in loss of crops/trees?		
Yes		No ✓
4. Does the proposed Project activity result in loss of direct livelihood/ employment?		
Yes		No ✓
5. Does the proposed activity result in loss of mangrove ecosystem/ community forest on which nearby residents/local population are dependent for fuel wood/grazing etc.?		
Yes		No ✓
6. Does the proposed Project activity affect schedule tribe/caste communities?		
Yes		No ✓

Part C (2) : Result/Outcome of Social Screening Exercise

1	Social Impact Assessment is Required	Not Required
2	Abbreviated RAP is required	Not Required
3	Full RAP is required	Not Required

MAP OF THE MPCS

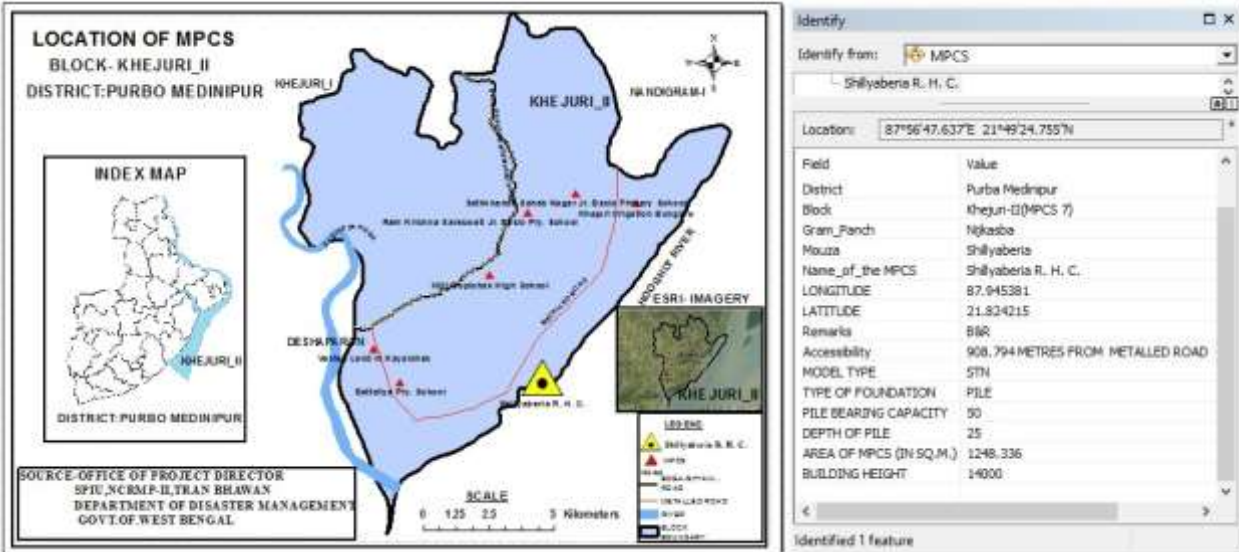


PHOTO GRAPH OF SITE BEFORE CONSTRUCTION





During December 2016



During February 2017



During May 2017



During September 2017



During December 2017

SATHKHANDA SAHEB NAGAR BASIC PRIMARY SCHOOL

The Department of Disaster Management, Govt. of West Bengal has proposed construction of a Multipurpose Cyclone Shelter (MPCS) at Sathkhanda Saheb Nagar Basic Primary School under NCRMP-II project. The details of the MPCS site are given below:

ADMINISTRATIVE AND GENERAL DETAILS:

District	Purba Medinipur
Block	Khejuri -II
Gram Panchayat	Khejuri
Mouza	Sathkhanda
Police station	Khejuri Police Station
Plot No.	922
JL No.	47
Name of MPCS Site	Sathkhanda Saheb Nagar Basic Primary School.
Land ownership	The land belongs to School Authority. The Teacher-in-charge Sathkhanda Saheb Nagar Jr. Basic School on 24-11-2014 has given No objection Certificate (NOC) to The Dept. of Disaster Management, Govt. of West Bengal for construction of MPCS in their land.
Latitude and Longitude	21.882989 (N) and 87.945381(E)
Building Type	Pile + RCC
Floor Area	1248.366 sq. m (G+2, Roof Level)
Height	14.150 m
Type of Foundation	PILE
Communication	The MPCS site is situated at a distance of 3204 m from the Boga-Shyampur-Bidyapith Road.
Use of MPCS	<ul style="list-style-type: none"> During natural hazards, the building will be used for resettlement of affected inhabitants of the area for housing, fooding and medication. Household cattle will be shifted at the same MPCS building for resting during natural hazards.
Demography	No. of House Hold : 303 Total Population : 1637 Total Male : 800 Total Female : 837 <i>(Source: www.censusindia.gov.in)</i>
Major Profession	Employment in non-specified secondary sources of income is the major source of occupation for the inhabitants of the area.
Ground Water Quality	Saline (Chloride > 250 mg/l or TDS > 500 mg/l)
Natural Hazards	<ul style="list-style-type: none"> Earth Quake Cyclone and Storm surge
Essential Statutory Clearance Requirement	CRZ (Coastal Regulation zone) Clearance was obtained from WBSCZMA vide permission letter No. 2523/EN/T-II-4/001/2011 dated 29 -09-2014.

ENVIRONMENT AND SOCIAL SCREENING FORM**Part A: General Information**

1. Name of the State	WEST BENGAL
2. Type of proposed sub-project activity (tick the applicable option)	
<input checked="" type="checkbox"/> Cyclone Shelter ✓	<input type="checkbox"/> Name of MPCs: SATHKHANDA SAHEB NAGAR BASIC PRIMARY SCHOOL
3. Location of the sub-project	
<input type="checkbox"/> District	Purba Medinipur
<input type="checkbox"/> Block	Khejuri -II
<input type="checkbox"/> Gram Panchayat	Khejuri
<input type="checkbox"/> Mouza	Sathkhanda
<input type="checkbox"/> Village	Sathkhanda
<input type="checkbox"/> Police station	Khejuri Police Station
<input type="checkbox"/> Latitude & Longitude	21.882989 (N) and 87.945381E
<input type="checkbox"/> Plot No.	922
<input type="checkbox"/> JL No.	47
4. Size of the sub-project (approx. area in sq. mt/hac or length in mt/km, as relevant)	1248.336 sq. m (G+2, Roof Level) Dimension of Plot: 25m X 45m
5. Land Requirement (in hac./sq. mt.)	
<input type="checkbox"/> Total Requirement	
<input type="checkbox"/> Private Land	✓ The land belongs to School Authority
<input type="checkbox"/> Govt. Land	
<input type="checkbox"/> Forest Land	
<input type="checkbox"/> Present Land Status	
6. Implementing Agency Details (sub-project level)	
<input type="checkbox"/> Name of the Department/Agency	Public Works Department, Govt. of West Bengal
<input type="checkbox"/> Name of the designated contact person	Tamluk Division Social Sector, PWD
<input type="checkbox"/> Designation	Executive Engineer
<input type="checkbox"/> E-mail Id & Phone No.	tmlkdnsspwd@gmail.com 03228-266588
7. Details about the Screening Exercise	
<input type="checkbox"/> Agency	Institute of Environmental Studies and Wetland Management. Dept. Environment. Govt. of West Bengal. DD-24, Sector-I, Saltlake. Kolkata-700064. Phone- 033-23340531/0231. FAX- 91-33-23580967

Part B (1): Environment Screening

Question	Yes	No	Details
1. Is the sub-project located in whole or part within the Coastal Regulation Zone?	✓		CRZ (Coastal Regulation zone) Clearance was obtained from WBSCZMA vide permission letter No. 2523/EN/T-II-4/001/2011 dated 29 -09-2014.
2. Is the sub-project located in whole or part in/near any of the following environmentally sensitive areas? (1 Km radius)			
a. Biosphere Reserve		✓	
b. National Park		✓	
c. Wildlife/ Bird Sanctuary		✓	
d. Tiger or Elephant Reserve		✓	
e. Wetland	✓		Here stereo cultivation on brackish water is being practiced. Wet lands put to regular agriculture activities are normally not considered as “Wet Land” as per official definition in India.
f. Important Bird Areas		✓	
g. Coastal Area with Coral		✓	
h. Mangroves Areas	✓		
i. Estuary with Mangroves		✓	
j. Natural Lakes		✓	
k. Swamps /Mudflats	✓		
l. Habitat of migratory birds (outside protected areas)		✓	
m. Migratory Route of Wild Animals /Birds		✓	
n. Area with threatened are/endangered fauna (outside protected areas)		✓	
o. Area with threatened /rare /endangered flora (outside protected areas)		✓	
p. Reserved/Protected Forest		✓	
q. Zoological Park / Botanical Garden		✓	
3. Is the sub-project located within 500 meters from rivers, streams, estuaries or deltaic mouths?		✓	
4. Is the sub-project located in whole or part near any of the following sensitive features? (1 Km radius and 100m in case of Archaeological Sites)			
a. World Heritage Sites		✓	
b. Archaeological monuments /sites (under ASI's Central / State list)		✓	
c. Historic Places (not listed under ASI-Central or State List but regionally / locally important)		✓	
d. Reservoirs/ Dams		✓	
e. Religious Places (Regionally or Locally important)		✓	
f. Public Water Supply areas from Rivers/ Surface Water		✓	

Bodies/Ground Water Sources)			
------------------------------	--	--	--

Part B (2): Result/Outcome of Environmental Screening Exercise

1	No Environment Impact Assessment Required	Not Required
2	Environment Impact Assessment Required	Not Required
3	CRZ clearance required	Required
4	Environmental Clearance Required	Not Required
5	Forest Clearance Required	Not Required

Part C (1): Social Screening

1. Does the sub-project activity require acquisition of private land?		
Yes✓ The land belongs to School Authority. The Teacher-in-charge Sathkhanda Saheb Nagar Jr. Basic School on 24-11-2014 has given No objection Certificate (NOC) to The Dept. of Disaster Management, Govt. of West Bengal for construction of MPCs in their land.		No
Give the following details:	Private Land (sq mts/hac.)	✓
	Govt. Land (sq mts/hac.)	
	Forest Land (sq mts/hac.)	
2. Does the proposed sub-project activity result in demolition/removal of existing structures?		
Yes		No ✓
If so, give the following details:		
Number of public structures/buildings		
Number of common property resources (such as religious/cultural/ drinking water/wells/etc)		
Number of private structures (located on private or public land)		
3. Does the proposed Project activity result in loss of crops/trees?		
Yes		No ✓
4. Does the proposed Project activity result in loss of direct livelihood/ employment?		
Yes		No ✓
5. Does the proposed activity result in loss of mangrove ecosystem/ community forest on which nearby residents/local population are dependent for fuel wood/grazing etc.?		
Yes		No ✓
6. Does the proposed Project activity affect schedule tribe/caste communities?		
Yes		No ✓

Part C (2): Result/Outcome of Social Screening Exercise

1	Social Impact Assessment is Required	Not Required
2	Abbreviated RAP is required	Not Required
3	Full RAP is required	Not Required

PUBLIC CONSULTANCY MEETING

The public consultancy meeting was held on 20.11.2015 at 4:00 PM at Sathkhanda Saheb Nagar Primary School. The Pradhan of Khejuri Gram Panchayat Ms. Rehana Khatun chaired the meeting. The total number of participants in the meeting was 51. Ms. Khatun thanked all the participants and carried on the discussion regarding the construction of MPCS at the ground of Sathkhanda Saheb Nagar Primary School (Plot No. 922, Jail No. 47 and Khatian No. 2721/1). All the sansad members gave their consent in this regard. As there was no other issue to be discussed, Ms. Khatun thanked all the participants and concluded the meeting.

20/11/15 Khejuri-11
Judeeb

সাধারণ জনসংযোগ সভা

স্থান :- কুশিন সাহায়েদ সাহেব নগর প্রাথমিক বিদ্যালয়

তারিখ :- ২০/১১/২০১৫ সময় : বিকাল ৪ টা

আয়োজক দ্বারা

১। সাহায়েদ সাহেব নগর পরিমার্জনী ফুটপাথ প্রকল্প
এবং নির্মাণে নির্মিত সাহায়েদ সাহেব নগর
২। বিকল্প (Sathkhanda Sahabnagar Area))

উদ্বোধন সভাপতিগণের নাম

১। বিমান কামাল	১৪। কুমার দাস
২। নীলমণি দাস	১৫। সুমিত্রা কামাল
৩। শ্রী ব্রজ কামাল	১৬। সুদীপ দাস
৪। কামাল কামাল	১৭। কান্তি কামাল
৫। কান্তি কামাল	১৮। কান্তি কামাল
৬। কান্তি কামাল	১৯। কান্তি কামাল
৭। কান্তি কামাল	২০। কান্তি কামাল
৮। কান্তি কামাল	২১। কান্তি কামাল
৯। কান্তি কামাল	২২। কান্তি কামাল
১০। কান্তি কামাল	২৩। কান্তি কামাল
১১। কান্তি কামাল	২৪। কান্তি কামাল
১২। কান্তি কামাল	২৫। কান্তি কামাল
১৩। কান্তি কামাল	২৬। কান্তি কামাল
১৪। কান্তি কামাল	২৭। কান্তি কামাল
১৫। কান্তি কামাল	২৮। কান্তি কামাল
১৬। কান্তি কামাল	২৯। কান্তি কামাল
১৭। কান্তি কামাল	৩০। কান্তি কামাল
১৮। কান্তি কামাল	৩১। কান্তি কামাল
১৯। কান্তি কামাল	৩২। কান্তি কামাল
২০। কান্তি কামাল	৩৩। কান্তি কামাল
২১। কান্তি কামাল	৩৪। কান্তি কামাল
২২। কান্তি কামাল	৩৫। কান্তি কামাল
২৩। কান্তি কামাল	৩৬। কান্তি কামাল
২৪। কান্তি কামাল	৩৭। কান্তি কামাল
২৫। কান্তি কামাল	৩৮। কান্তি কামাল
২৬। কান্তি কামাল	৩৯। কান্তি কামাল
২৭। কান্তি কামাল	৪০। কান্তি কামাল
২৮। কান্তি কামাল	৪১। কান্তি কামাল
২৯। কান্তি কামাল	৪২। কান্তি কামাল
৩০। কান্তি কামাল	৪৩। কান্তি কামাল
৩১। কান্তি কামাল	৪৪। কান্তি কামাল
৩২। কান্তি কামাল	৪৫। কান্তি কামাল
৩৩। কান্তি কামাল	৪৬। কান্তি কামাল
৩৪। কান্তি কামাল	৪৭। কান্তি কামাল
৩৫। কান্তি কামাল	৪৮। কান্তি কামাল
৩৬। কান্তি কামাল	৪৯। কান্তি কামাল
৩৭। কান্তি কামাল	৫০। কান্তি কামাল
৩৮। কান্তি কামাল	৫১। কান্তি কামাল
৩৯। কান্তি কামাল	৫২। কান্তি কামাল
৪০। কান্তি কামাল	৫৩। কান্তি কামাল
৪১। কান্তি কামাল	৫৪। কান্তি কামাল
৪২। কান্তি কামাল	৫৫। কান্তি কামাল
৪৩। কান্তি কামাল	৫৬। কান্তি কামাল
৪৪। কান্তি কামাল	৫৭। কান্তি কামাল
৪৫। কান্তি কামাল	৫৮। কান্তি কামাল
৪৬। কান্তি কামাল	৫৯। কান্তি কামাল
৪৭। কান্তি কামাল	৬০। কান্তি কামাল
৪৮। কান্তি কামাল	৬১। কান্তি কামাল
৪৯। কান্তি কামাল	৬২। কান্তি কামাল
৫০। কান্তি কামাল	৬৩। কান্তি কামাল
৫১। কান্তি কামাল	৬৪। কান্তি কামাল
৫২। কান্তি কামাল	৬৫। কান্তি কামাল
৫৩। কান্তি কামাল	৬৬। কান্তি কামাল
৫৪। কান্তি কামাল	৬৭। কান্তি কামাল
৫৫। কান্তি কামাল	৬৮। কান্তি কামাল
৫৬। কান্তি কামাল	৬৯। কান্তি কামাল
৫৭। কান্তি কামাল	৭০। কান্তি কামাল
৫৮। কান্তি কামাল	৭১। কান্তি কামাল
৫৯। কান্তি কামাল	৭২। কান্তি কামাল
৬০। কান্তি কামাল	৭৩। কান্তি কামাল
৬১। কান্তি কামাল	৭৪। কান্তি কামাল
৬২। কান্তি কামাল	৭৫। কান্তি কামাল
৬৩। কান্তি কামাল	৭৬। কান্তি কামাল
৬৪। কান্তি কামাল	৭৭। কান্তি কামাল
৬৫। কান্তি কামাল	৭৮। কান্তি কামাল
৬৬। কান্তি কামাল	৭৯। কান্তি কামাল
৬৭। কান্তি কামাল	৮০। কান্তি কামাল
৬৮। কান্তি কামাল	৮১। কান্তি কামাল
৬৯। কান্তি কামাল	৮২। কান্তি কামাল
৭০। কান্তি কামাল	৮৩। কান্তি কামাল
৭১। কান্তি কামাল	৮৪। কান্তি কামাল
৭২। কান্তি কামাল	৮৫। কান্তি কামাল
৭৩। কান্তি কামাল	৮৬। কান্তি কামাল
৭৪। কান্তি কামাল	৮৭। কান্তি কামাল
৭৫। কান্তি কামাল	৮৮। কান্তি কামাল
৭৬। কান্তি কামাল	৮৯। কান্তি কামাল
৭৭। কান্তি কামাল	৯০। কান্তি কামাল
৭৮। কান্তি কামাল	৯১। কান্তি কামাল
৭৯। কান্তি কামাল	৯২। কান্তি কামাল
৮০। কান্তি কামাল	৯৩। কান্তি কামাল
৮১। কান্তি কামাল	৯৪। কান্তি কামাল
৮২। কান্তি কামাল	৯৫। কান্তি কামাল
৮৩। কান্তি কামাল	৯৬। কান্তি কামাল
৮৪। কান্তি কামাল	৯৭। কান্তি কামাল
৮৫। কান্তি কামাল	৯৮। কান্তি কামাল
৮৬। কান্তি কামাল	৯৯। কান্তি কামাল
৮৭। কান্তি কামাল	১০০। কান্তি কামাল

୨୯/୧୦/୨୦୧୯ ଗାନ୍ଧୀ
 ୩୦/୧୦/୨୦୧୯ ଗାନ୍ଧୀ
 ୩୧/୧୦/୨୦୧୯ ଗାନ୍ଧୀ
 ୩୨/୧୦/୨୦୧୯ ଗାନ୍ଧୀ
 ୩୩/୧୦/୨୦୧୯ ଗାନ୍ଧୀ
 ୩୪/୧୦/୨୦୧୯ ଗାନ୍ଧୀ
 ୩୫/୧୦/୨୦୧୯ ଗାନ୍ଧୀ
 ୩୬/୧୦/୨୦୧୯ ଗାନ୍ଧୀ
 ୩୭/୧୦/୨୦୧୯ ଗାନ୍ଧୀ
 ୩୮/୧୦/୨୦୧୯ ଗାନ୍ଧୀ
 ୩୯/୧୦/୨୦୧୯ ଗାନ୍ଧୀ
 ୪୦/୧୦/୨୦୧୯ ଗାନ୍ଧୀ
 ୪୧/୧୦/୨୦୧୯ ଗାନ୍ଧୀ
 ୪୨/୧୦/୨୦୧୯ ଗାନ୍ଧୀ
 ୪୩/୧୦/୨୦୧୯ ଗାନ୍ଧୀ
 ୪୪/୧୦/୨୦୧୯ ଗାନ୍ଧୀ
 ୪୫/୧୦/୨୦୧୯ ଗାନ୍ଧୀ
 ୪୬/୧୦/୨୦୧୯ ଗାନ୍ଧୀ
 ୪୭/୧୦/୨୦୧୯ ଗାନ୍ଧୀ
 ୪୮/୧୦/୨୦୧୯ ଗାନ୍ଧୀ
 ୪୯/୧୦/୨୦୧୯ ଗାନ୍ଧୀ
 ୫୦/୧୦/୨୦୧୯ ଗାନ୍ଧୀ

୫୧/୧୦/୨୦୧୯ ଗାନ୍ଧୀ
 ୫୨/୧୦/୨୦୧୯ ଗାନ୍ଧୀ
 ୫୩/୧୦/୨୦୧୯ ଗାନ୍ଧୀ

ଶ୍ରୀମତୀ ସରୋଜିନୀ ଦେବୀ ଶ୍ରୀମତୀ ସରୋଜିନୀ ଦେବୀ
 ଶ୍ରୀମତୀ ସରୋଜିନୀ ଦେବୀ ଶ୍ରୀମତୀ ସରୋଜିନୀ ଦେବୀ
 ଶ୍ରୀମତୀ ସରୋଜିନୀ ଦେବୀ ଶ୍ରୀମତୀ ସରୋଜିନୀ ଦେବୀ

ଶ୍ରୀମତୀ ସରୋଜିନୀ ଦେବୀ ଶ୍ରୀମତୀ ସରୋଜିନୀ ଦେବୀ
 ଶ୍ରୀମତୀ ସରୋଜିନୀ ଦେବୀ ଶ୍ରୀମତୀ ସରୋଜିନୀ ଦେବୀ

ଅବସ୍ଥିତ କରନ୍, ଆଜ୍ଞା ଦେଖାଯିବ ଅନୁଗତ
 ବିଶ୍ୱାସୀ ନିମ୍ନ ବିଷୟାଦି ଆଲୋଚନା କରନ୍,
 ଏ ଓ ଆ ଅନୁଗତ ଅନୁଗତ ଓ ଏହା ମାନସିକ
 ନିର୍ଦ୍ଦାୟ ବିଷୟ ମିଶ୍ରାନ୍ତ ଏହା କରନ୍.

ଏ ହୁଅନ୍ତୁ ଦେଖନ୍ତୁ - ୧୨୨ (ଦେ.ନା - ୫୭)
 ଆଲୋଚନା - ୨୭୨୨/୫

ଅନ୍ୟତମ ଆଲୋଚନା ନା ଆଜ୍ଞା ଅନୁଗତ
 ଅନୁଗତ ଦେଖାଯିବ ଅନୁଗତ ଏହାଦି ହାଲିଆ
 ଆଜ୍ଞା କାର୍ଯ୍ୟ (ନା) କରନ୍,

Rehana Khatun
 ୨୭/୧୧/୧୫
 ଆଲୋଚନା

MAP OF THE MPCS

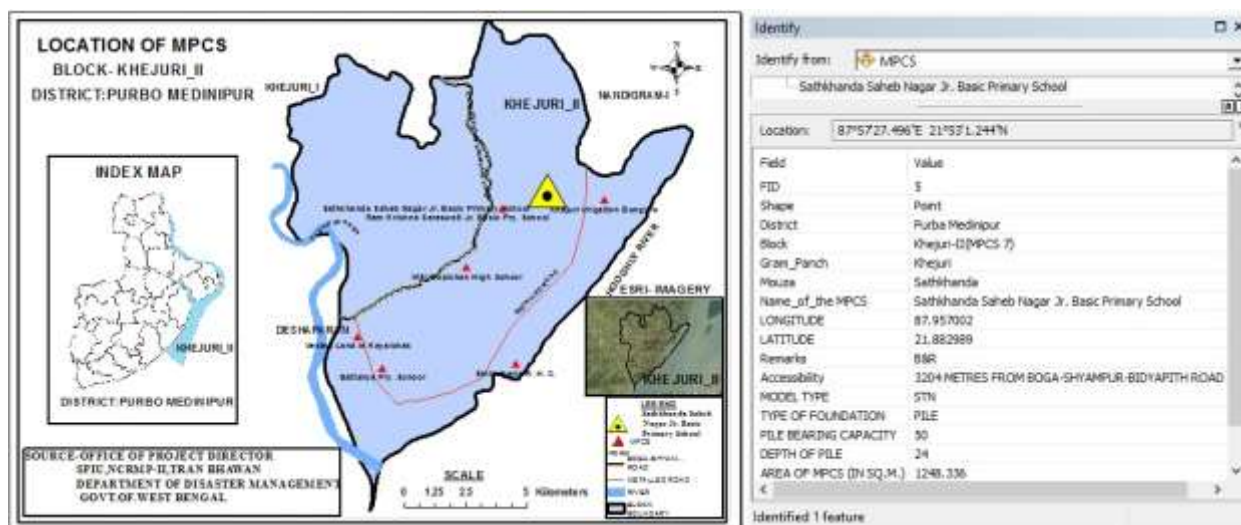


PHOTO GRAPH OF SITE BEFORE CONSTRUCTION





During February 2017



During April 2017



During September 2017



During November 2017



During December 2017

KHEJURI IRRIGATION BUNGLOW

The Department of Disaster Management, Govt. of West Bengal has proposed construction of a Multipurpose Cyclone Shelter (MPCS) at Khejuri Irrigation Bungalow under NCRMP-II project. The details of the MPCS site are given below:

ADMINISTRATIVE AND GENERAL DETAILS:

District	Purba Medinipur
Block	Khejuri -II
Gram Panchayat	Khejuri
Mouza	Dhobaghata Bamunchak
Police Station	Khejuri Police Station
Plot No.	Sebak 3049 Hal 3401
JL. No.	50
Name of MPCS Site	Khejuri Irrigation Bungalow
Land ownership	The land belongs to gram panchayat. The Pradhan, Khejuri Gram Panchayat on 18-11-2014 has given No objection Certificate (NOC) to The Dept. of Disaster Management, Govt. of West Bengal for construction of MPCS in their land.
Latitude and Longitude	21.879694 (N) and 87.957002(E)
Building Type	Strip + RCC
Floor Area	1248.366 sq. m (G+2, Roof Level)
Height	14.150 m
Type of Foundation	STRIP
Communication	The MPCS site is situated at a distance of 831.713 m from the metalled road.
Use of MPCS	<ul style="list-style-type: none"> During natural hazards, the building will be used for resettlement of affected inhabitants of the area for housing, fooding and medication. Household cattle will be shifted at the same MPCS building for resting during natural hazards.
Demography	No. of House Hold : 58 Total Population : 330 Total Male : 169 Total Female : 161 <i>(Source: www.censusindia.gov.in)</i>
Major Profession	Agriculture and agriculture based occupation is the major source of livelihood.
Ground Water Quality	Saline (Chloride > 250 mg/l or TDS > 500 mg/l)
Natural Hazards	<ul style="list-style-type: none"> Earth Quake Cyclone and Storm surge
Essential Statutory Clearance Requirement	CRZ (Coastal Regulation zone) Clearance was obtained from WBSCZMA vide permission letter No. 2523/EN/T-II-4/001/2011 dated 29 -09-2014.

ENVIRONMENT AND SOCIAL SCREENING FORM

Part A: General Information

1. Name of the State	WEST BENGAL
2. Type of proposed sub-project activity (tick the applicable option)	
<input checked="" type="checkbox"/> Cyclone Shelter ✓	<input type="checkbox"/> Name of MPCs: KHEJURI IRRIGATION BUNGLOW
3. Location of the sub-project	
<input type="checkbox"/> District	Purba Medinipur
<input type="checkbox"/> Block	Khejuri -II
<input type="checkbox"/> Gram Panchayat	Khejuri
<input type="checkbox"/> Mouza	Dhobaghata Bamunchak
<input type="checkbox"/> Village	Dhobaghata Bamunchak
<input type="checkbox"/> Police Station	Khejuri Police Station
<input type="checkbox"/> Latitude & Longitude	21.879694 (N) and 87.957002E
<input type="checkbox"/> Plot No.	Sebak 3049 Hal 3401
<input type="checkbox"/> JL No.	50
4. Size of the sub-project (approx. area in sq. mt/hac or length in mt/km, as relevant)	1248.336 sq. m (G+2, Roof Level) Dimension of Plot: 25m X 45m
5. Land Requirement (in hac./sq. mt.)	
<input type="checkbox"/> Total Requirement	
<input type="checkbox"/> Private Land	.
<input type="checkbox"/> Govt. Land	✓ The land belongs to gram panchayat
<input type="checkbox"/> Forest Land	
<input type="checkbox"/> Present Land Status	
6. Implementing Agency Details (sub-project level)	
<input type="checkbox"/> Name of the Department/Agency	Public Works Department, Govt. of West Bengal
<input type="checkbox"/> Name of the designated contact person	Tamluk Division Social Sector, PWD
<input type="checkbox"/> Designation	Executive Engineer
<input type="checkbox"/> E-mail Id & Phone No.	tmlkdnsspwd@gmail.com 03228-266588
7. Details about the Screening Exercise	
<input type="checkbox"/> Agency	Institute of Environmental Studies and Wetland Management. Dept. Environment. Govt. of West Bengal. DD-24, Sector-I, Saltlake. Kolkata-700064. Phone- 033-23340531/0231. FAX- 91-33-23580967

Part B (1): Environment Screening

Question	Yes	No	Details
1. Is the sub-project located in whole or part within the Coastal Regulation Zone?	✓		CRZ (Coastal Regulation zone) Clearance was obtained from WBSCZMA vide permission letter No. 2523/EN/T-II-4/001/2011 dated 29 -09-2014.
2. Is the sub-project located in whole or part in/near any of the following environmentally sensitive areas? (1 Km radius)			
a. Biosphere Reserve		✓	
b. National Park		✓	
c. Wildlife/ Bird Sanctuary		✓	
d. Tiger or Elephant Reserve		✓	
e. Wetland	✓		Here stereo cultivation on brackish water is being practiced. Wet lands put to regular agriculture activities are normally not considered as “Wet Land” as per official definition in India.
f. Important Bird Areas		✓	
g. Coastal Area with Coral		✓	
h. Mangroves Areas	✓		
i. Estuary with Mangroves		✓	
j. Natural Lakes		✓	
k. Swamps /Mudflats	✓		
l. Habitat of migratory birds (outside protected areas)		✓	
m. Migratory Route of Wild Animals /Birds		✓	
n. Area with threatened are/endangered fauna (outside protected areas)		✓	
o. Area with threatened /rare /endangered flora (outside protected areas)		✓	
p. Reserved/Protected Forest		✓	
q. Zoological Park / Botanical Garden		✓	
3. Is the sub-project located within 500 meters from rivers, streams, estuaries or deltaic mouths?		✓	
4. Is the sub-project located in whole or part near any of the following sensitive features? (1 Km radius and 100m in case of Archaeological Sites)			
a. World Heritage Sites		✓	
b. Archaeological monuments /sites (under ASI's Central / State list)		✓	
c. Historic Places (not listed under ASI-Central or State List but regionally / locally important)		✓	
d. Reservoirs/ Dams		✓	
e. Religious Places (Regionally or Locally important)		✓	
f. Public Water Supply areas from Rivers/ Surface Water		✓	

Bodies/Ground Water Sources)			
------------------------------	--	--	--

Part B (2): Result/Outcome of Environmental Screening Exercise

1	No Environment Impact Assessment Required	Not Required
2	Environment Impact Assessment Required	Not Required
3	CRZ clearance required	Required
4	Environmental Clearance Required	Not Required
5	Forest Clearance Required	Not Required

Part C (1): Social Screening

1. Does the sub-project activity require acquisition of private land?		
Yes		No ✓ The land belongs to gram panchayat.
Give the following details:	Private Land (sq mts/hac.)	
	Govt. Land (sq mts/hac.)	✓
	Forest Land (sq mts/hac.)	
2. Does the proposed sub-project activity result in demolition/removal of existing structures?		
Yes		No ✓
If so, give the following details:		
Number of public structures/buildings		
Number of common property resources (such as religious/cultural/ drinking water/wells/etc)		
Number of private structures (located on private or public land)		
3. Does the proposed Project activity result in loss of crops/trees?		
Yes		No ✓
4. Does the proposed Project activity result in loss of direct livelihood/ employment?		
Yes		No ✓
5. Does the proposed activity result in loss of mangrove ecosystem/ community forest on which nearby residents/local population are dependent for fuel wood/grazing etc.?		
Yes		No ✓
6. Does the proposed Project activity affect schedule tribe/caste communities?		
Yes		No ✓

Part C (2): Result/Outcome of Social Screening Exercise

1	Social Impact Assessment is Required	Not Required
2	Abbreviated RAP is required	Not Required
3	Full RAP is required	Not Required

୪୯	ବିପ୍ଳବ ମାସ
୫୦	ଲୀଳା (ମାସ ମାସ)
୫୧	ସୂର୍ଯ୍ୟ ଚନ୍ଦ୍ର ମାସ
୫୨	ମହେଶ୍ୱର ମାସ
୫୩	ବୃଷାବିଷାକ ମାସ
୫୪	ଶ୍ରବଣ ମାସ
୫୫	ଶ୍ରବଣ ମାସ
୫୬	ଶ୍ରବଣ ମାସ
୫୭	ଶ୍ରବଣ ମାସ
୫୮	ଶ୍ରବଣ ମାସ
୫୯	ଶ୍ରବଣ ମାସ
୬୦	ଶ୍ରବଣ ମାସ
୬୧	ଶ୍ରବଣ ମାସ
୬୨	ଶ୍ରବଣ ମାସ
୬୩	ଶ୍ରବଣ ମାସ
୬୪	ଶ୍ରବଣ ମାସ
୬୫	ଶ୍ରବଣ ମାସ
୬୬	ଶ୍ରବଣ ମାସ
୬୭	ଶ୍ରବଣ ମାସ
୬୮	ଶ୍ରବଣ ମାସ
୬୯	ଶ୍ରବଣ ମାସ
୭୦	ଶ୍ରବଣ ମାସ
୭୧	ଶ୍ରବଣ ମାସ
୭୨	ଶ୍ରବଣ ମାସ
୭୩	ଶ୍ରବଣ ମାସ
୭୪	ଶ୍ରବଣ ମାସ
୭୫	ଶ୍ରବଣ ମାସ
୭୬	ଶ୍ରବଣ ମାସ
୭୭	ଶ୍ରବଣ ମାସ
୭୮	ଶ୍ରବଣ ମାସ
୭୯	ଶ୍ରବଣ ମାସ
୮୦	ଶ୍ରବଣ ମାସ
୮୧	ଶ୍ରବଣ ମାସ
୮୨	ଶ୍ରବଣ ମାସ
୮୩	ଶ୍ରବଣ ମାସ
୮୪	ଶ୍ରବଣ ମାସ
୮୫	ଶ୍ରବଣ ମାସ
୮୬	ଶ୍ରବଣ ମାସ
୮୭	ଶ୍ରବଣ ମାସ
୮୮	ଶ୍ରବଣ ମାସ
୮୯	ଶ୍ରବଣ ମାସ
୯୦	ଶ୍ରବଣ ମାସ
୯୧	ଶ୍ରବଣ ମାସ
୯୨	ଶ୍ରବଣ ମାସ
୯୩	ଶ୍ରବଣ ମାସ
୯୪	ଶ୍ରବଣ ମାସ
୯୫	ଶ୍ରବଣ ମାସ
୯୬	ଶ୍ରବଣ ମାସ
୯୭	ଶ୍ରବଣ ମାସ
୯୮	ଶ୍ରବଣ ମାସ
୯୯	ଶ୍ରବଣ ମାସ
୧୦୦	ଶ୍ରବଣ ମାସ

ଘୋଡ଼ି କ୍ଷମା ଏବଂ ଅନ୍ୟ ଚିନ୍ତାଚିତ୍ତ ଆଲୋଚନା
 ମାତ୍ର ଡୋକ୍ଟ୍ରି ଅବସର (ଡୋକ୍ଟ୍ରି) ନିୟାମିତ
 ନାମ ନିୟମାବଳୀ (ଡୋ. ଏମ୍. ନଂ - ୫୭) ଦ୍ଵାରା
 ଅବସର - ୨୦୧୦
 ଦାନ କିଛି ନିୟମାବଳୀ ଅର୍ଥ ଅନ୍ୟତା ଅନ୍ୟତା
 ଗ୍ରହଣ କରନ୍ତି,

ଘୋଡ଼ି ଏବଂ ଅନ୍ୟ (କିମ୍ବା ଆଲୋଚନା ନା ଅନ୍ୟ
 ଅନ୍ୟ ଡୋକ୍ଟ୍ରି ଅବସର ଦିନବାଦ ଦ୍ଵାରା
 ଅବସର ଅବସର ଅବସର କାର୍ଯ୍ୟ ଲକ୍ଷ୍ୟ କରନ୍ତି,

ଅବସର

Rehana Khatun

21/11/15

Khajur, 21/11/15
 00 Khajur, 21/11/15

MAP OF THE MPCs

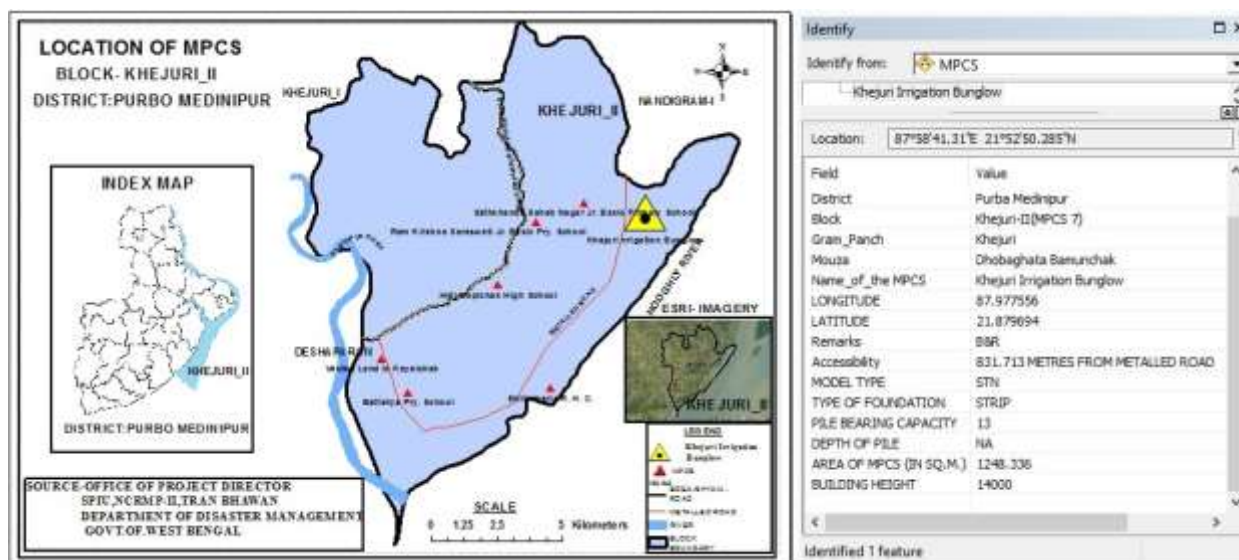


PHOTO GRAPH OF SITE BEFORE CONSTRUCTION





During November 2016



During January 2017



During May 2017



During August 2017



During November 2017

RAM KRISHNA SARASWATI JR. BASIC PRY SCHOOL

The Department of Disaster Management, Govt. of West Bengal has proposed construction of a Multipurpose Cyclone Shelter (MPCS) at the Ram Krishna Saraswati Jr. Basic Pry School under NCRMP-II project. The details of the MPCS site are given below:

ADMINISTRATIVE AND GENERAL DETAILS:

District	Purba Medinipur
Block	Khejuri -II
Gram Panchayat	Khejuri
Mouza	Khejuri
Police Station	Khejuri Police Station
Plot No.	3268
JL No.	49
Name of MPCS Site	Ram Krishna Saraswati Jr. Basic Pry School
Land ownership	The land belongs to School Authority. The Head Teacher ,Ram Krishna Saraswati Jr. Basic Pry School on 18-11-2014 has given No objection Certificate (NOC) to The Dept. of Disaster Management, Govt. of West Bengal for construction of MPCS in their land.
Latitude and Longitude	21.877001(N) and 87.940390(E)
Building Type	Pile + RCC
Floor Area	1248.366 sq. m (G+2, Roof Level)
Height	14.150 m
Type of Foundation	PILE
Communication	The MPCS site is situated at a distance of 516.624m from the Boga-Shyampur-Bidyapith Road.
Use of MPCS	<ul style="list-style-type: none"> During natural hazards, the building will be used for resettlement of affected inhabitants of the area for housing, fooding and medication. Household cattle will be shifted at the same MPCS building for resting during natural hazards.
Demography	No. of House Hold : 1398 Total Population : 7471 Total Male : 3854 Total Female : 3617 <i>(Source: www.censusindia.gov.in)</i>
Major Profession	Employment in non-specified secondary sources of income is the major source of occupation for the inhabitants of the area.
Ground Water Quality	Saline (Chloride > 250 mg/l or TDS > 500 mg/l)
Natural Hazards	<ul style="list-style-type: none"> Earth Quake Cyclone and Storm surge
Essential Statutory Clearance Requirement	CRZ (Coastal Regulation zone) Clearance was obtained from WBSCZMA vide permission letter No. 2523/EN/T-II-4/001/2011 dated 29 -09-2014.

ENVIRONMENT AND SOCIAL SCREENING FORM**Part A: General Information**

1. Name of the State	WEST BENGAL
2. Type of proposed sub-project activity (tick the applicable option)	
<input checked="" type="checkbox"/> Cyclone Shelter ✓	<input type="checkbox"/> Name of MPCS: RAM KRISHNA SARASWATI JR. BASIC PRY SCHOOL
3. Location of the sub-project	
<input type="checkbox"/> District	Purba Medinipur
<input type="checkbox"/> Block	Khejuri -II
<input type="checkbox"/> Gram Panchayat	Khejuri
<input type="checkbox"/> Mouza	Khejuri
<input type="checkbox"/> Village	Khejuri
<input type="checkbox"/> Police Station	Khejuri Police Station
<input type="checkbox"/> Latitude & Longitude	21.877001(N) and 87.940390E
<input type="checkbox"/> Plot No.	3268
<input type="checkbox"/> JL No.	49
4. Size of the sub-project (approx. area in sq. mt/hac or length in mt/km, as relevant)	1248.336 sq. m (G+2, Roof Level) Dimension of Plot: 25m X 45m
5. Land Requirement (in hac./sq. mt.)	
<input type="checkbox"/> Total Requirement	
<input type="checkbox"/> Private Land	✓ The land belongs to School Authority.
<input type="checkbox"/> Govt. Land	
<input type="checkbox"/> Forest Land	
<input type="checkbox"/> Present Land Status	
6. Implementing Agency Details (sub-project level)	
<input type="checkbox"/> Name of the Department/Agency	Public Works Department, Govt. of West Bengal
<input type="checkbox"/> Name of the designated contact person	Tamluk Division Social Sector, PWD
<input type="checkbox"/> Designation	Executive Engineer
<input type="checkbox"/> E-mail Id & Phone No.	tmlkdnsspwd@gmail.com 03228-266588
7. Details about the Screening Exercise	
<input type="checkbox"/> Agency	Institute of Environmental Studies and Wetland Management. Dept. Environment. Govt. of West Bengal. DD-24, Sector-I, Saltlake. Kolkata-700064. Phone- 033-23340531/0231. FAX- 91-33-23580967

Part B (1): Environment Screening

Question	Yes	No	Details
1. Is the sub-project located in whole or part within the Coastal Regulation Zone?	✓		CRZ (Coastal Regulation zone) Clearance was obtained from WBSCZMA vide permission letter No. 2523/EN/T-II-4/001/2011 dated 29 -09-2014.
2. Is the sub-project located in whole or part in/near any of the following environmentally sensitive areas? (1 Km radius)			
a. Biosphere Reserve		✓	
b. National Park		✓	
c. Wildlife/ Bird Sanctuary		✓	
d. Tiger or Elephant Reserve		✓	
e. Wetland	✓		Here stereo cultivation on brackish water is being practiced. Wet lands put to regular agriculture activities are normally not considered as “Wet Land” as per official definition in India.
f. Important Bird Areas		✓	
g. Coastal Area with Coral		✓	
h. Mangroves Areas	✓		
i. Estuary with Mangroves		✓	
j. Natural Lakes		✓	
k. Swamps /Mudflats	✓		
l. Habitat of migratory birds (outside protected areas)		✓	
m. Migratory Route of Wild Animals /Birds		✓	
n. Area with threatened are/endangered fauna (outside protected areas)		✓	
o. Area with threatened /rare /endangered flora (outside protected areas)		✓	
p. Reserved/Protected Forest		✓	
q. Zoological Park / Botanical Garden		✓	
3. Is the sub-project located within 500 meters from rivers, streams, estuaries or deltaic mouths?		✓	
4. Is the sub-project located in whole or part near any of the following sensitive features? (1 Km radius and 100m in case of Archaeological Sites)			
a. World Heritage Sites		✓	
b. Archaeological monuments /sites (under ASI's Central / State list)		✓	
c. Historic Places (not listed under ASI-Central or State List but regionally / locally important)		✓	
d. Reservoirs/ Dams		✓	
e. Religious Places (Regionally or Locally important)		✓	
f. Public Water Supply areas from Rivers/ Surface Water		✓	

Bodies/Ground Water Sources)			
------------------------------	--	--	--

Part B (2): Result/Outcome of Environmental Screening Exercise

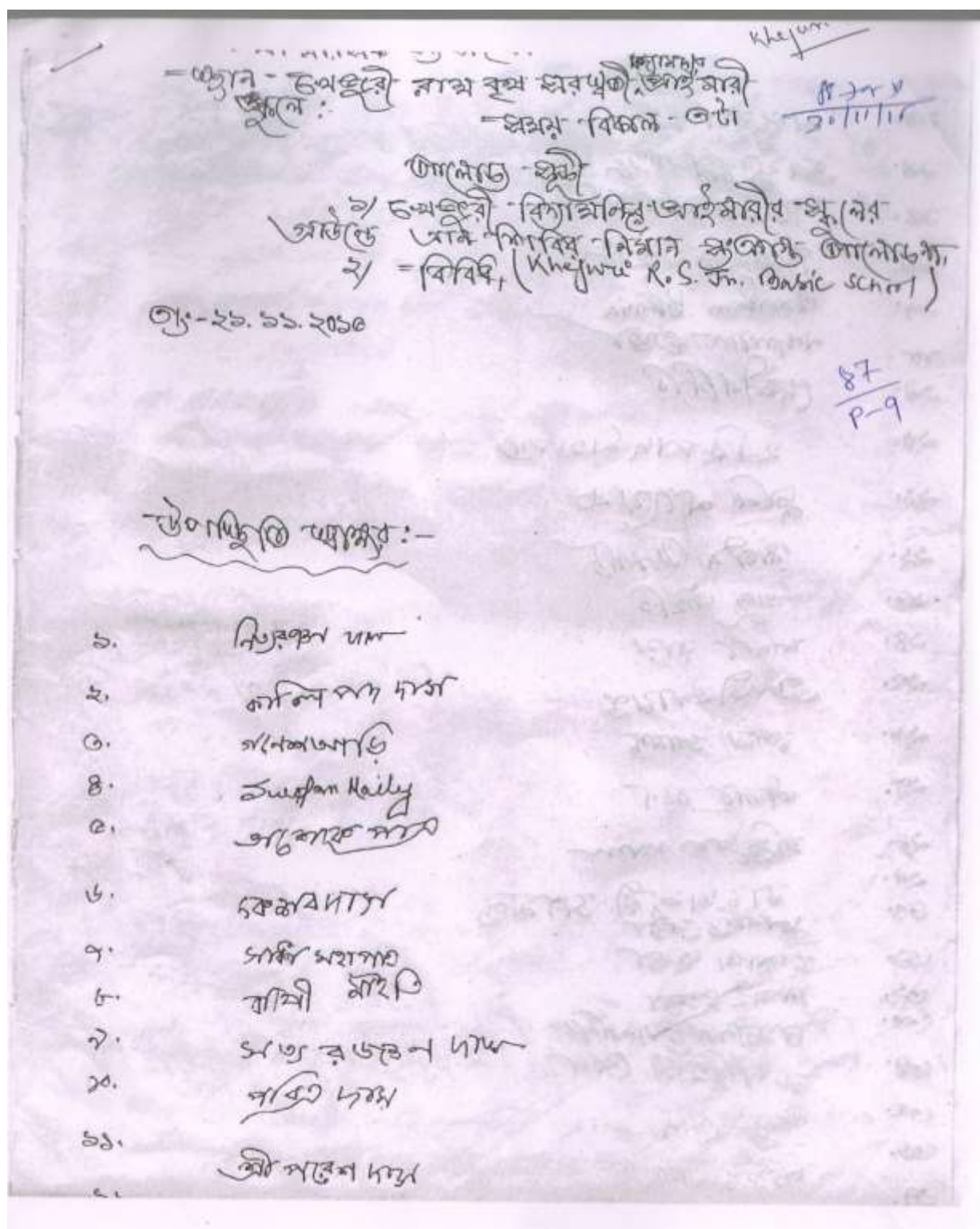
1	No Environment Impact Assessment Required	Not Required
2	Environment Impact Assessment Required	Not Required
3	CRZ clearance required	Required
4	Environmental Clearance Required	Not Required
5	Forest Clearance Required	Not Required

Part C (1): Social Screening

1. Does the sub-project activity require acquisition of private land?		
Yes✓ The land belongs to School Authority. The Head Teacher Ram Krishna Saraswati Jr. Basic Pry School on 18-11-2014 has given No objection Certificate (NOC) to The Dept. of Disaster Management, Govt. of West Bengal for construction of MPCs in their land.		No
Give the following details:	Private Land (sq mts/hac.)	✓
	Govt. Land (sq mts/hac.)	
	Forest Land (sq mts/hac.)	
2. Does the proposed sub-project activity result in demolition/removal of existing structures?		
Yes		No ✓
If so, give the following details:		
Number of public structures/buildings		
Number of common property resources (such as religious/cultural/ drinking water/wells/etc)		
Number of private structures (located on private or public land)		
3. Does the proposed Project activity result in loss of crops/trees?		
Yes		No ✓
4. Does the proposed Project activity result in loss of direct livelihood/ employment?		
Yes		No ✓
5. Does the proposed activity result in loss of mangrove ecosystem/ community forest on which nearby residents/local population are dependent for fuel wood/grazing etc.?		
Yes		No ✓
6. Does the proposed Project activity affect schedule tribe/caste communities?		
Yes		No ✓

Part C (2): Result/Outcome of Social Screening Exercise

1	Social Impact Assessment is Required	Not Required
2	Abbreviated RAP is required	Not Required
3	Full RAP is required	Not Required



୨୭. କାଳୁଆମୁ
୨୮. ପ୍ରାୟଶ୍ଚିତ୍ତାଳୟ
୨୯. ୩୦୩୩୩୩୩୩୩୩
୩୦. ୩୦୩୩୩୩୩୩୩୩୩୩
୩୧. ୩୦୩୩୩୩୩୩୩୩୩୩
୩୨. ୩୦୩୩୩୩୩୩୩୩୩୩
୩୩. ୩୦୩୩୩୩୩୩୩୩୩୩
୩୪. ୩୦୩୩୩୩୩୩୩୩୩୩
୩୫. ୩୦୩୩୩୩୩୩୩୩୩୩
୩୬. ୩୦୩୩୩୩୩୩୩୩୩୩
୩୭. ୩୦୩୩୩୩୩୩୩୩୩୩
୩୮. ୩୦୩୩୩୩୩୩୩୩୩୩
୩୯. ୩୦୩୩୩୩୩୩୩୩୩୩
୪୦. ୩୦୩୩୩୩୩୩୩୩୩୩
୪୧. ୩୦୩୩୩୩୩୩୩୩୩୩
୪୨. ୩୦୩୩୩୩୩୩୩୩୩୩
୪୩. ୩୦୩୩୩୩୩୩୩୩୩୩
୪୪. ୩୦୩୩୩୩୩୩୩୩୩୩
୪୫. ୩୦୩୩୩୩୩୩୩୩୩୩
୪୬. ୩୦୩୩୩୩୩୩୩୩୩୩
୪୭. ୩୦୩୩୩୩୩୩୩୩୩୩
୪୮. ୩୦୩୩୩୩୩୩୩୩୩୩
୪୯. ୩୦୩୩୩୩୩୩୩୩୩୩
୫୦. ୩୦୩୩୩୩୩୩୩୩୩୩

৬৭. Krasenjit Kanan

৬৮. নন্দীনাথ দাস
৬৯. নন্দীনাথ দাস
৭০. নন্দীনাথ দাস
৭১. নন্দীনাথ দাস
৭২. নন্দীনাথ দাস
৭৩. নন্দীনাথ দাস
৭৪. নন্দীনাথ দাস
৭৫. নন্দীনাথ দাস
৭৬. নন্দীনাথ দাস
৭৭. নন্দীনাথ দাস
৭৮. নন্দীনাথ দাস
৭৯. নন্দীনাথ দাস
৮০. নন্দীনাথ দাস
৮১. নন্দীনাথ দাস
৮২. নন্দীনাথ দাস
৮৩. নন্দীনাথ দাস
৮৪. নন্দীনাথ দাস
৮৫. নন্দীনাথ দাস
৮৬. নন্দীনাথ দাস
৮৭. নন্দীনাথ দাস
৮৮. নন্দীনাথ দাস
৮৯. নন্দীনাথ দাস
৯০. নন্দীনাথ দাস
৯১. নন্দীনাথ দাস
৯২. নন্দীনাথ দাস
৯৩. নন্দীনাথ দাস
৯৪. নন্দীনাথ দাস
৯৫. নন্দীনাথ দাস
৯৬. নন্দীনাথ দাস
৯৭. নন্দীনাথ দাস
৯৮. নন্দীনাথ দাস
৯৯. নন্দীনাথ দাস
১০০. নন্দীনাথ দাস

—আমাদের প্রত্যেক প্রজন্মই আমাদের দেশের উন্নয়ন
—করার জন্য প্রচেষ্টা করবে।
—আমাদের প্রত্যেক প্রজন্মই আমাদের দেশের উন্নয়ন
—করার জন্য প্রচেষ্টা করবে।

- ଅଥବା ଡାଲୋଡ଼ ସ୍କୁଲ ଡାଲୋଡ଼ ସିଡୁର
 = ବିଦ୍ୟାବଳି ଆର୍ଡ଼ସାରୀ ସ୍କୁଲ ଆର୍ଡ଼ସ ଆନ ମିସିସ
 (Khejuri & Co. School) ନିର୍ମାଣର ବିଷୟରେ ଶ୍ରୀମତୀ ଡାଲୋଡ଼ ସିଡୁରଙ୍କୁ ଜାଣିଥିବା
 କଥାକୁ ଶ୍ରୀମତୀ ଶ୍ରୀମତୀ ବିଦ୍ୟାବଳି ଡାଲୋଡ଼ ନାମ
 ଡାଲୋଡ଼ ସିଡୁରଙ୍କୁ (ଡାଲୋଡ଼) ମିଶ୍ରା ମିଶ୍ରା
 ମିଶ୍ରା ନୁଂ ଡାଲୋଡ଼ ଟ୍ରଷ୍ଟ, ଡାଲୋଡ଼ ଟ୍ରଷ୍ଟ
 ଡାଲୋଡ଼ ମିଶ୍ରା ନିର୍ମାଣର ଶ୍ରୀମତୀ ଶ୍ରୀମତୀ
 ଶ୍ରୀମତୀ କହନ୍ତି

ଡାଲୋଡ଼ ଡାଲୋଡ଼ ଡାଲୋଡ଼ ନା ଡାଲୋଡ଼
 ଶ୍ରୀମତୀ ଡାଲୋଡ଼ ସିଡୁରଙ୍କୁ ବିଦ୍ୟାବଳି ଡାଲୋଡ଼
 ଶ୍ରୀମତୀ ଶ୍ରୀମତୀ ଶ୍ରୀମତୀ ଶ୍ରୀମତୀ ଶ୍ରୀମତୀ

ଡାଲୋଡ଼ - ଡାଲୋଡ଼
 ଡାଲୋଡ଼ - ୪୭
 ଡାଲୋଡ଼ - ୨୦୧୧
 ଡାଲୋଡ଼ - ୩୩୩/୩୩୩

Rehana Khatun
 21/11/18
 ଡାଲୋଡ଼

MAP OF THE MPCS

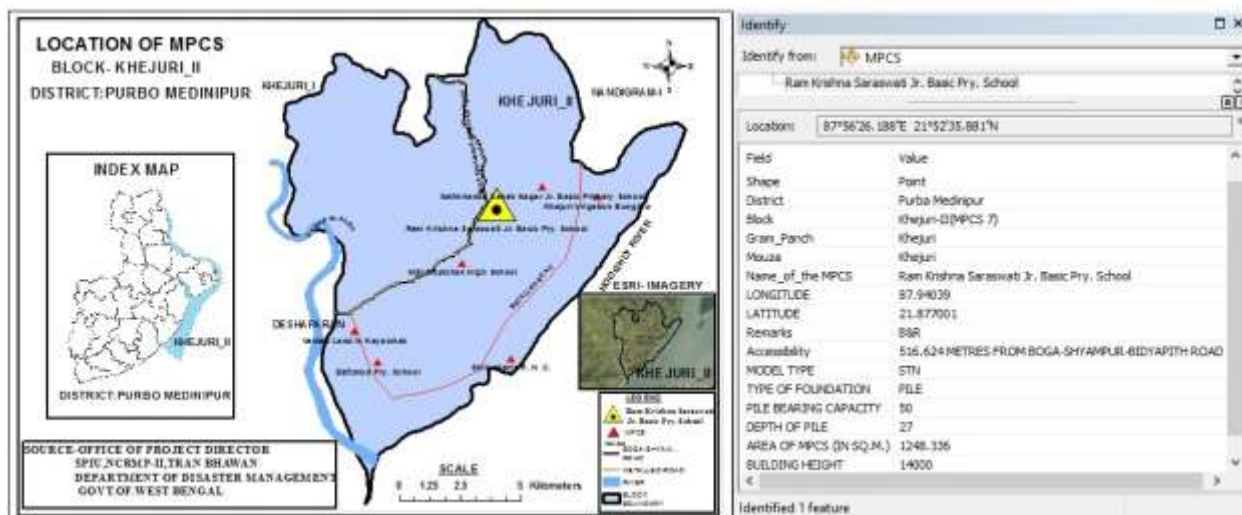



PHOTO GRAPH OF SITE BEFORE CONSTRUCTION





During February 2017



During May 2017



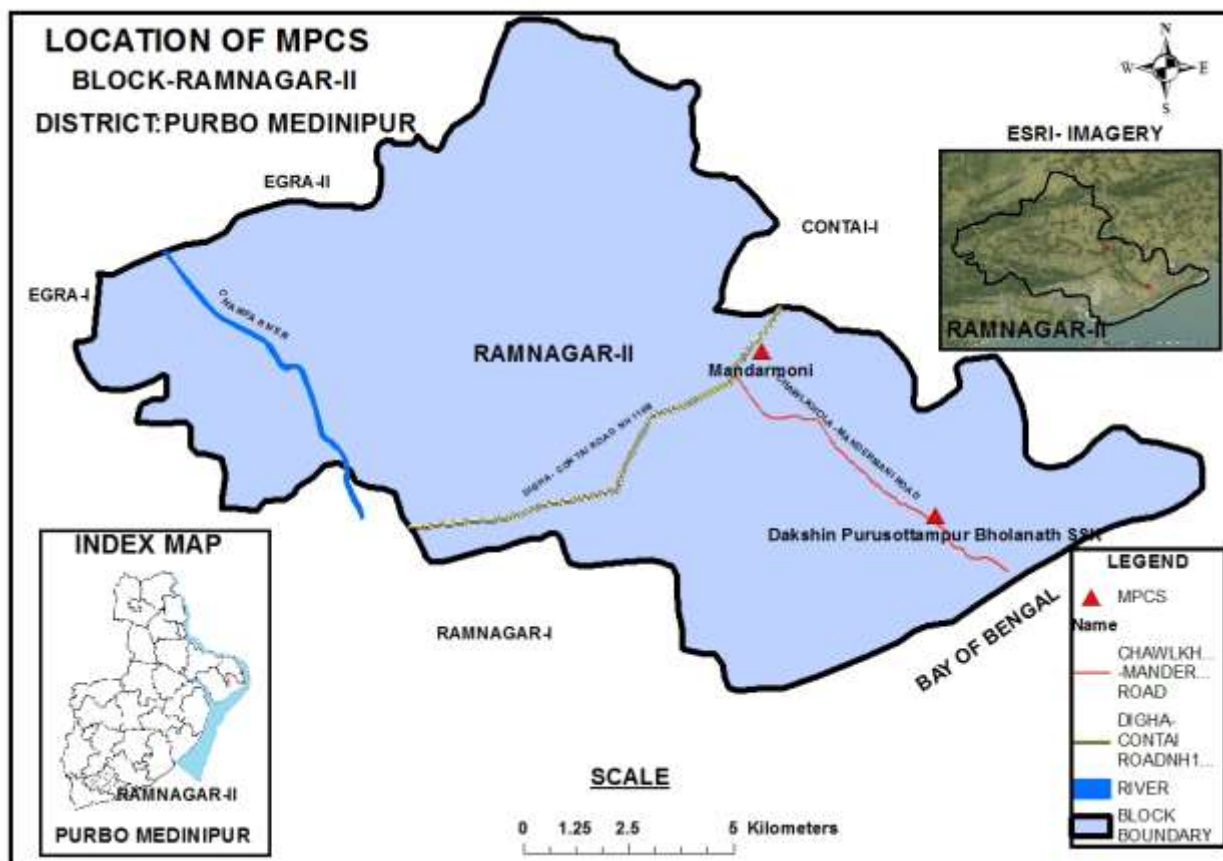
During September 2017



During December 2017

BLOCK – RAMNAGAR-II

Location Map of MPCS at Ramnagar II Block



DAKSHIN PURUSOTTAMPUR BHOLANATH SSK

The Department of Disaster Management, Govt. of West Bengal has proposed construction of a Multipurpose Cyclone Shelter (MPCS) at the Dakshin Purusottampur Bholanath SSK under NCRMP-II project. The details of the MPCS site are given below:

ADMINISTRATIVE AND GENERAL DETAILS:

District	Purba Medinipur
Block	Ramnagar -II
Gram Panchayat	Kalindi
Mouza	Dakshin Purusottampur
Police Station	Ramnagar (Part) Police Station
Plot No.	949
JL. No.	286
Name of MPCS Site	Dakshin Purusottampur Bholanath SSK
Land ownership	The ownership of land belongs to gram panchayat. The Pradhan, Kalindi Gram Panchayat on 4-12-2014 has given No objection Certificate (NOC) to The Dept. of Disaster Management, Govt. of West Bengal for construction of MPCS in their land.
Latitude and Longitude	21.6793(N) and 87.697641(E)
Building Type	Pile + RCC
Floor Area	1248.366 sq. m (G+2, Roof Level)
Height	15.650m
Type of Foundation	PILE
Communication	The MPCS site is situated at a distance of 123.069 m from the Chawalkhola - Mandarmoni Road.
Use of MPCS	<ul style="list-style-type: none"> During natural hazards, the building will be used for resettlement of affected inhabitants of the area for housing, fooding and medication. Household cattle will be shifted at the same MPCS building for resting during natural hazards.
Demography	No. of House Hold : 476 Total Population : 2394 Total Male : 1255 Total Female : 1139 <i>(Source: www.censusindia.gov.in)</i>
Major Profession	Agriculture and agriculture based occupation is the major source of livelihood.
Ground Water Quality	Saline (Chloride > 250 mg/l or TDS > 500 mg/l)
Natural Hazards	<ul style="list-style-type: none"> Earth Quake Cyclone and Storm surge
Essential Statutory Clearance Requirement	CRZ (Coastal Regulation zone) Clearance was obtained from WBSCZMA vide permission letter No. EN/267/T-II-4/001/2011 dated 31-01-2011.

ENVIRONMENT AND SOCIAL SCREENING FORM

Part A: General Information

1. Name of the State	WEST BENGAL
2. Type of proposed sub-project activity (tick the applicable option)	
<input type="checkbox"/> Cyclone Shelter ✓	<input type="checkbox"/> Name of MPCS: DAKSHIN PURUSOTTAMPUR BHOLANATH SSK
3. Location of the sub-project	
<input type="checkbox"/> District	Purba Medinipur
<input type="checkbox"/> Block	Ramnagar -II
<input type="checkbox"/> Gram Panchayat	Kalindi
<input type="checkbox"/> Mouza	Dakshin Purusottampur
<input type="checkbox"/> Village	Dakshin Purusottampur
<input type="checkbox"/> Police Station	Ramnagar (Part) Police Station
<input type="checkbox"/> Latitude & Longitude	21.6793(N) and 87.697641(E)
<input type="checkbox"/> Plot No.	949
<input type="checkbox"/> JL No.	286
4. Size of the sub-project (approx. area in sq. mt/hac or length in mt/km, as relevant)	1248.336 sq. m (G+2, Roof Level) Dimension of Plot: 25m X 45m
5. Land Requirement (in hac./sq. mt.)	
<input type="checkbox"/> Total Requirement	
<input type="checkbox"/> Private Land	.
<input type="checkbox"/> Govt. Land	✓ The ownership of land belongs to gram panchayat.
<input type="checkbox"/> Forest Land	
<input type="checkbox"/> Present Land Status	
6. Implementing Agency Details (sub-project level)	
<input type="checkbox"/> Name of the Department/Agency	Public Works Department, Govt. of West Bengal
<input type="checkbox"/> Name of the designated contact person	Tamluk Division Social Sector, PWD
<input type="checkbox"/> Designation	Executive Engineer
<input type="checkbox"/> E-mail Id & Phone No.	tmlkdnsspwd@gmail.com 03228-266588
7. Details about the Screening Exercise	
<input type="checkbox"/> Agency	Institute of Environmental Studies and Wetland Management. Dept. Environment. Govt. of West Bengal. DD-24, Sector-I, Saltlake. Kolkata-700064. Phone- 033-23340531/0231. FAX- 91-33-23580967

Part B (1): Environment Screening

Question	Yes	No	Details
1. Is the sub-project located in whole or part within the Coastal Regulation Zone?	✓		CRZ (Coastal Regulation zone) Clearance was obtained from WBSCZMA vide permission letter No. EN/267/T-II-4/001/2011 dated 31-01-2011.
2. Is the sub-project located in whole or part in/near any of the following environmentally sensitive areas? (1 Km radius)			
a. Biosphere Reserve		✓	
b. National Park		✓	
c. Wildlife/ Bird Sanctuary		✓	
d. Tiger or Elephant Reserve		✓	
e. Wetland	✓		Here stereo cultivation on brackish water is being practiced. Wet lands put to regular agriculture activities are normally not considered as “Wet Land” as per official definition in India.
f. Important Bird Areas		✓	
g. Coastal Area with Coral		✓	
h. Mangroves Areas	✓		
i. Estuary with Mangroves		✓	
j. Natural Lakes		✓	
k. Swamps /Mudflats	✓		
l. Habitat of migratory birds (outside protected areas)		✓	
m. Migratory Route of Wild Animals /Birds		✓	
n. Area with threatened are/endangered fauna (outside protected areas)		✓	
o. Area with threatened /rare /endangered flora (outside protected areas)		✓	
p. Reserved/Protected Forest		✓	
q. Zoological Park / Botanical Garden		✓	
3. Is the sub-project located within 500 meters from rivers, streams, estuaries or deltaic mouths?		✓	
4. Is the sub-project located in whole or part near any of the following sensitive features? (1 Km radius and 100m in case of Archaeological Sites)			
a. World Heritage Sites		✓	
b. Archaeological monuments /sites (under ASI's Central / State list)		✓	
c. Historic Places (not listed under ASI-Central or State List but regionally / locally important)		✓	
d. Reservoirs/ Dams		✓	
e. Religious Places (Regionally or Locally important)		✓	
f. Public Water Supply areas from Rivers/ Surface Water		✓	

Bodies/Ground Water Sources)			
------------------------------	--	--	--

Part B (2): Result/Outcome of Environmental Screening Exercise

1	No Environment Impact Assessment Required	Not Required
2	Environment Impact Assessment Required	Not Required
3	CRZ clearance required	Required
4	Environmental Clearance Required	Not Required
5	Forest Clearance Required	Not Required

Part C (1): Social Screening

1. Does the sub-project activity require acquisition of private land?		
Yes	No ✓ The ownership of land belongs to gram panchayat. The Pradhan, Kalindi Gram Panchayat on 4-12-2014 has given No objection Certificate (NOC) to The Dept. of Disaster Management, Govt. of West Bengal for construction of MPCs in their land.	
Give the following details:	Private Land (sq mts/hac.)	
	Govt. Land (sq mts/hac.)	✓
	Forest Land (sq mts/hac.)	
2. Does the proposed sub-project activity result in demolition/removal of existing structures?		
Yes	No ✓	
If so, give the following details:		
Number of public structures/buildings		
Number of common property resources (such as religious/cultural/ drinking water/wells/etc)		
Number of private structures (located on private or public land)		
3. Does the proposed Project activity result in loss of crops/trees?		
Yes	No ✓	
4. Does the proposed Project activity result in loss of direct livelihood/ employment?		
Yes	No ✓	
5. Does the proposed activity result in loss of mangrove ecosystem/ community forest on which nearby residents/local population are dependent for fuel wood/grazing etc.?		
Yes	No ✓	
6. Does the proposed Project activity affect schedule tribe/caste communities?		
Yes	No ✓	

Part C (2): Result/Outcome of Social Screening Exercise

1	Social Impact Assessment is Required	Not Required
2	Abbreviated RAP is required	Not Required
3	Full RAP is required	Not Required

PUBLIC CONSULTANCY MEETING

The public consultancy meeting was held on 20.11.2015 at Kalindi Gram Panchayat. The meeting was chaired by the Pradhan of Kalinidi Gram Panchayat. The total number of participants in the meeting was 15. Besides the discussion and agreement on last meeting's decision, estimate of last months' income and expenditure and finalisation of date of half-yearly meeting, the discussion on construction of a cyclone shelter for the endangered community in the area also took place. It was decided that a letter in this regard will be sent to the higher authority for materialization of this decision. The Pradhan thanked everyone and concluded the meeting.

[illegible]

MAP OF THE MPCS

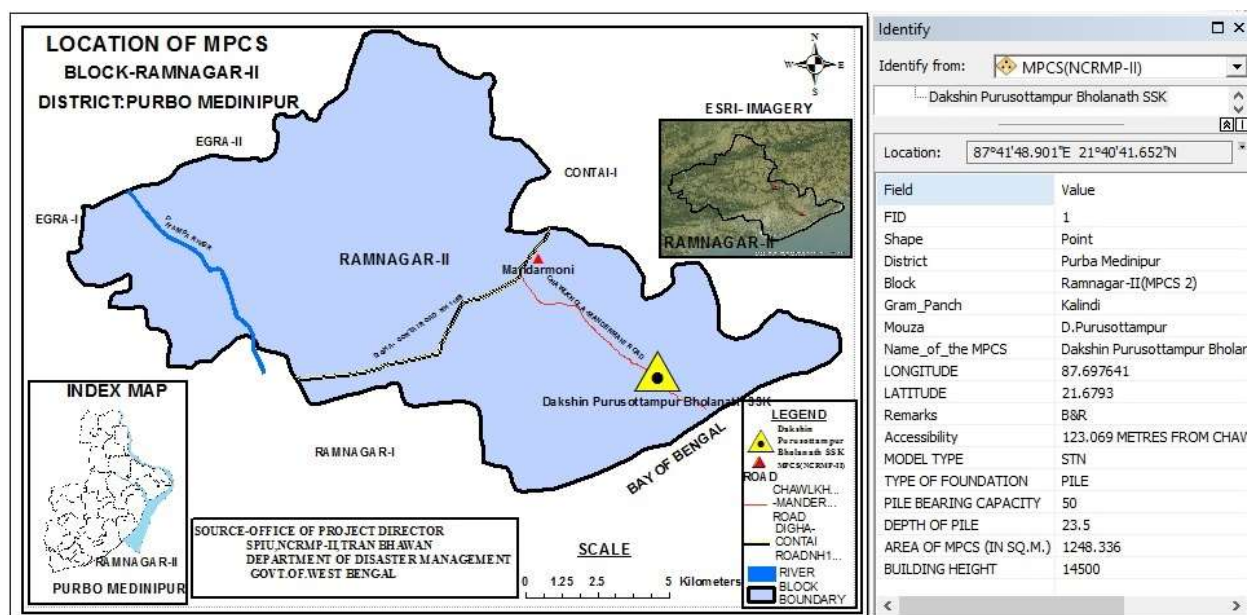


PHOTO GRAPH OF SITE BEFORE CONSTRUCTION





During December 2016



During February 2017



During May 2017



During August 2017



During November 2017

MANDARMONI

The Department of Disaster Management, Govt. of West Bengal has proposed construction of a Multipurpose Cyclone Shelter (MPCS) at the Mandarmoni under NCRMP-II project. The details of the MPCS site are given below:

ADMINISTRATIVE AND GENERAL DETAILS:

District	Purba Medinipur
Block	Ramnagar -II
Gram Panchayat	Kalindi
Mouza	Mandarmoni
Police Station	Ramnagar (Part) Police Station
Plot No.	1/211
JL. No.	245
Name of MPCS Site	Mandarmoni
Land ownership	The ownership of land belongs to gram panchayat. The Pradhan, Kalindi Gram Panchayat on 4-12-2014 has given No objection Certificate (NOC) to The Dept. of Disaster Management, Govt. of West Bengal for construction of MPCS in their land.
Latitude and Longitude	21.711983(N) and 87.660573(E)
Building Type	Pile + RCC
Floor Area	1248.366 sq. m (G+2, Roof Level)
Height	15.650m
Type of Foundation	PILE
Communication	The MPCS site is situated at a distance of 417.994m from the National Highway 116B (Digha- Contai NH).
Use of MPCS	<ul style="list-style-type: none"> During natural hazards, the building will be used for resettlement of affected inhabitants of the area for housing, fooding and medication. Household cattle will be shifted at the same MPCS building for resting during natural hazards.
Demography	No. of House Hold : 97 Total Population : 507 Total Male : 258 Total Female : 249 <i>(Source: www.censusindia.gov.in)</i>
Major Profession	Employment in non-specified secondary sources of income is the major source of occupation for the inhabitants of the area.
Ground Water Quality	Saline (Chloride > 250 mg/l or TDS > 500 mg/l)
Natural Hazards	<ul style="list-style-type: none"> Earth Quake Cyclone and Storm surge
Essential Statutory Clearance Requirement	CRZ (Coastal Regulation zone) Clearance was obtained from WBSCZMA vide permission letter No. 2523/EN/T-II-4/001/2011 dated 29 -09-2014.

ENVIRONMENT AND SOCIAL SCREENING FORM**Part A: General Information**

1. Name of the State	WEST BENGAL
2. Type of proposed sub-project activity (tick the applicable option)	
<input type="checkbox"/> Cyclone Shelter ✓	<input type="checkbox"/> Name of MPCS: MANDARMONI
3. Location of the sub-project	
<input type="checkbox"/> District	Purba Medinipur
<input type="checkbox"/> Block	Ramnagar -II
<input type="checkbox"/> Gram Panchayat	Kalindi
<input type="checkbox"/> Mouza	Mandarmoni
<input type="checkbox"/> Village	Mandarmoni
<input type="checkbox"/> Police Station	Ramnagar (Part) Police Station
<input type="checkbox"/> Latitude & Longitude	21.711983(N) and 87.660573(E)
<input type="checkbox"/> Plot No.	1/211
<input type="checkbox"/> JL No.	245
4. Size of the sub-project (approx. area in sq. mt/hac or length in mt/km, as relevant)	1248.336 sq. m (G+2, Roof Level) 25m X 45m
5. Land Requirement (in hac./sq. mt.)	
<input type="checkbox"/> Total Requirement	
<input type="checkbox"/> Private Land	
<input type="checkbox"/> Govt. Land	✓ The ownership of land belongs to gram panchayat.
<input type="checkbox"/> Forest Land	
<input type="checkbox"/> Present Land Status	
6. Implementing Agency Details (sub-project level)	
<input type="checkbox"/> Name of the Department/Agency	Public Works Department, Govt. of West Bengal
<input type="checkbox"/> Name of the designated contact person	Tamluk Division Social Sector, PWD
<input type="checkbox"/> Designation	Executive Engineer
<input type="checkbox"/> E-mail Id & Phone No.	tmlkdnsspwd@gmail.com 03228-266588
7. Details about the Screening Exercise	
<input type="checkbox"/> Agency	Institute of Environmental Studies and Wetland Management. Dept. Environment. Govt. of West Bengal. DD-24, Sector-I, Saltlake. Kolkata-700064. Phone- 033-23340531/0231. FAX- 91-33-23580967

Part B (1): Environment Screening

Question	Yes	No	Details
1. Is the sub-project located in whole or part within the Coastal Regulation Zone?	✓		CRZ (Coastal Regulation zone) Clearance was obtained from WBSCZMA vide permission letter No. 2523/EN/T-II-4/001/2011 dated 29 -09-2014.
2. Is the sub-project located in whole or part in/near any of the following environmentally sensitive areas? (1 Km radius)			
a. Biosphere Reserve		✓	
b. National Park		✓	
c. Wildlife/ Bird Sanctuary		✓	
d. Tiger or Elephant Reserve		✓	
e. Wetland	✓		Here stereo cultivation on brackish water is being practiced. Wet lands put to regular agriculture activities are normally not considered as “Wet Land” as per official definition in India.
f. Important Bird Areas		✓	
g. Coastal Area with Coral		✓	
h. Mangroves Areas	✓		
i. Estuary with Mangroves		✓	
j. Natural Lakes		✓	
k. Swamps /Mudflats	✓		
l. Habitat of migratory birds (outside protected areas)		✓	
m. Migratory Route of Wild Animals /Birds		✓	
n. Area with threatened are/endangered fauna (outside protected areas)		✓	
o. Area with threatened /rare /endangered flora (outside protected areas)		✓	
p. Reserved/Protected Forest		✓	
q. Zoological Park / Botanical Garden		✓	
3. Is the sub-project located within 500 meters from rivers, streams, estuaries or deltaic mouths?		✓	
4. Is the sub-project located in whole or part near any of the following sensitive features? (1 Km radius and 100m in case of Archaeological Sites)			
a. World Heritage Sites		✓	
b. Archaeological monuments /sites (under ASI's Central / State list)		✓	
c. Historic Places (not listed under ASI-Central or State List but regionally / locally important)		✓	
d. Reservoirs/ Dams		✓	
e. Religious Places (Regionally or Locally important)		✓	
f. Public Water Supply areas from Rivers/ Surface Water		✓	

Bodies/Ground Water Sources)			
------------------------------	--	--	--

Part B (2): Result/Outcome of Environmental Screening Exercise

1	No Environment Impact Assessment Required	Not Required
2	Environment Impact Assessment Required	Not Required
3	CRZ clearance required	Required
4	Environmental Clearance Required	Not Required
5	Forest Clearance Required	Not Required

Part C (1): Social Screening

1. Does the sub-project activity require acquisition of private land?		
Yes		No ✓ The ownership of land belongs to gram panchayat.
Give the following details:	Private Land (sq mts/hac.)	
	Govt. Land (sq mts/hac.)	✓
	Forest Land (sq mts/hac.)	
2. Does the proposed sub-project activity result in demolition/removal of existing structures?		
Yes		No ✓
If so, give the following details:		
Number of public structures/buildings		
Number of common property resources (such as religious/cultural/ drinking water/wells/etc)		
Number of private structures (located on private or public land)		
3. Does the proposed Project activity result in loss of crops/trees?		
Yes		No ✓
4. Does the proposed Project activity result in loss of direct livelihood/ employment?		
Yes		No ✓
5. Does the proposed activity result in loss of mangrove ecosystem/ community forest on which nearby residents/local population are dependent for fuel wood/grazing etc.?		
Yes		No ✓
6. Does the proposed Project activity affect schedule tribe/caste communities?		
Yes		No ✓

Part C (2): Result/Outcome of Social Screening Exercise

1	Social Impact Assessment is Required	Not Required
2	Abbreviated RAP is required	Not Required
3	Full RAP is required	Not Required

PUBLIC CONSULTANCY MEETING

The public consultancy meeting was held on 20.11.2015 at Kalindi Gram Panchayat. The meeting was chaired by the Pradhan of Kalinidi Gram Panchayat. The total number of participants in the meeting was 15. Besides the discussion and agreement on last meeting's decision, estimate of last months' income and expenditure and finalisation of date of half-yearly meeting, the discussion on construction of a cyclone shelter for the endangered community in the area also took place. The Plot No. 1/211 was selected for the proposed shelter at Mandarmoni. It was decided that a letter in this regard will be sent to the higher authority for materialization of this decision. The Pradhan thanked everyone and concluded the meeting.

[illegible]

MAP OF THE MPCS

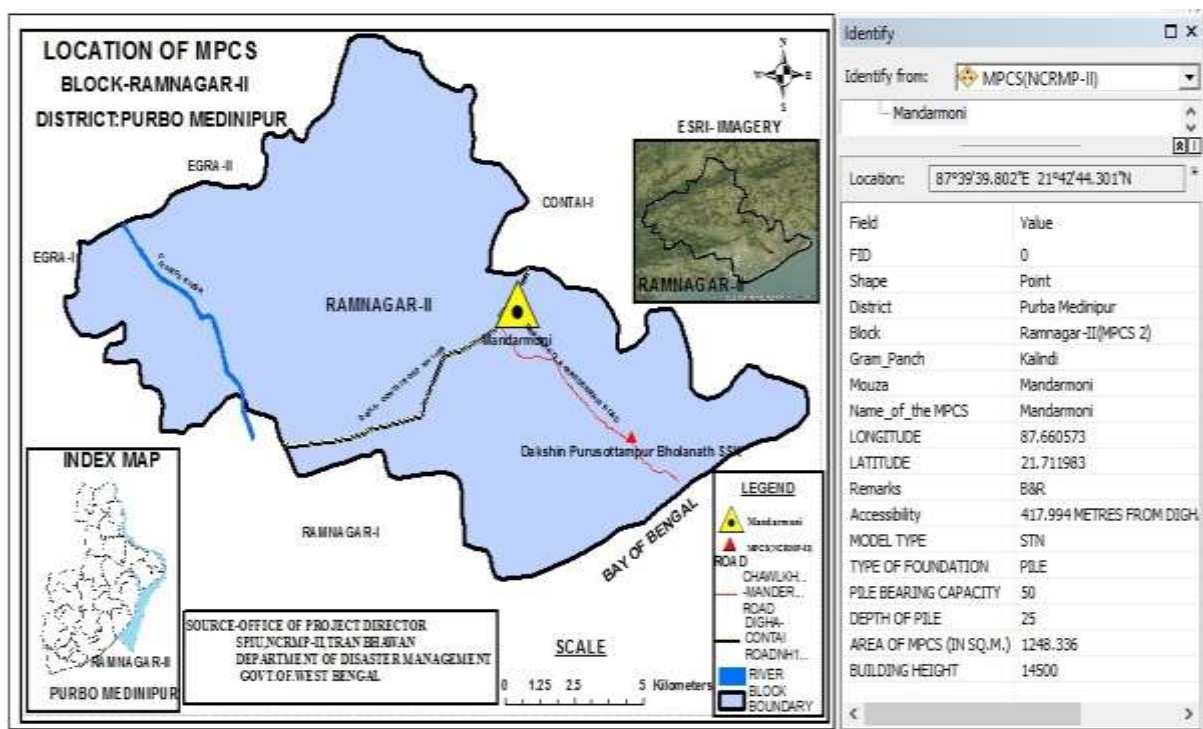


PHOTO GRAPH OF SITE BEFORE CONSTRUCTION





During December 2016



During March 2017



During June 2017



During September 2017



During December 2017