

**ENVIRONMENTAL & SOCIAL SCREENING REPORT**  
**MULTIPURPOSE CYCLONE SHELTER UNDER**  
**NATIONAL CYCLONE RISK MITIGATION PROJECT-II,**  
**SOUTH 24 PARGANAS, WEST BENGAL**



**State Project Implementation Unit**  
**National Cyclone Risk Mitigation Project –II**  
**Department of Disaster Management & Civil Defense**  
**Government of West Bengal**

<b>CONTENTS</b>		
	<b>SEGMENTS</b>	<b>PAGE</b>
<b>General Descriptions (2-4)</b>	<b>Introduction</b>	<b>2</b>
	<b>Objectives of Construction of MPCS</b>	<b>3</b>
	<b>MPCS in South 24 Parganas</b>	<b>3</b>
	<b>Environmental &amp; Social Screening Outcome</b>	<b>4</b>
<b>Basanti Block (5-109)</b>	<b>3 No. Garanbose FP School</b>	<b>5</b>
	<b>Bhangankhali FP School</b>	<b>15</b>
	<b>Harekrishnapur CSFP School</b>	<b>24</b>
	<b>19 No. Radharanipur FP School</b>	<b>33</b>
	<b>Sarkarpara FP School</b>	<b>40</b>
	<b>4 No. GSFP School</b>	<b>49</b>
	<b>Kalahazra High School</b>	<b>58</b>
	<b>Naliyakhali FP School</b>	<b>67</b>
	<b>SK Para FP School</b>	<b>74</b>
	<b>Sonakhali High School</b>	<b>83</b>
	<b>Sree Sree Ramkrishna Siksha Niketan</b>	<b>92</b>
<b>Uttar Sonakhali State Plan FP School</b>	<b>101</b>	
<b>Sagar Block (110-228)</b>	<b>Dakshin Sagar Banitirtha High School</b>	<b>110</b>
	<b>Gobindapur Tarachand High School</b>	<b>122</b>
	<b>Harinbari Yudhisthir Sikshayatan</b>	<b>137</b>
	<b>Muriganga FP School</b>	<b>149</b>
	<b>Fulbari Sitala high School</b>	<b>159</b>
	<b>Prasadpur Atal Vidyabhavan</b>	<b>170</b>
	<b>Krishnanagar Soudamini Balika Vidyalaya</b>	<b>182</b>
	<b>Radhakrishnapur High School</b>	<b>197</b>
	<b>Sikarpur FP School</b>	<b>207</b>
	<b>Sundarban Janakalyan Sangha Vidyaniketan</b>	<b>217</b>
<b>Patharpratima Block (229-333)</b>	<b>J-Plot Purba Surendranagar FPS</b>	<b>229</b>
	<b>Kamdevpur Snahabala Milan Vidyapith</b>	<b>236</b>
	<b>Madhabnagar FPS</b>	<b>250</b>
	<b>Mayrarchak Haripada High School</b>	<b>257</b>
	<b>Meharpur Tulashi Rani Smriti Vidyapith</b>	<b>264</b>
	<b>Purba Banashyamnagar FPS</b>	<b>276</b>
	<b>Purnachandrapur Chandmoni Sikshabhavan</b>	<b>283</b>
	<b>Rakhaskhali High School</b>	<b>295</b>
	<b>Kishorinagar FPS</b>	<b>302</b>
	<b>Indranarayanpur FP School</b>	<b>309</b>
	<b>Ramkrishna FP School</b>	<b>319</b>
<b>Adarsha Banipith High School</b>	<b>326</b>	
<b>Namkhana Block (334-414)</b>	<b>Baliara FP School</b>	<b>334</b>
	<b>Dakshin Chandanpiri FP School</b>	<b>345</b>
	<b>Bijoybati Parvartah FP School</b>	<b>356</b>
	<b>Paikbar FP School</b>	<b>363</b>
	<b>Fatikpur Rishi Bankim SSK</b>	<b>370</b>
	<b>Sarbadoy Ghola Para FP School</b>	<b>377</b>
	<b>Kusumtala Paschim Madhya FP school (Shibalaya)</b>	<b>384</b>
	<b>Near Nabin FP School</b>	<b>394</b>
	<b>Patibunia Nanigopal FP School</b>	<b>401</b>
<b>Near 4<sup>th</sup> Gheri Pragati Sangha</b>	<b>408</b>	

**Introduction:**

South 24 Parganas is, indeed, a complex district, stretching from the metropolitan Kolkata to the remote riverine villages' upto the Sundarbans, the mouth of Bay of Bengal. South 24-Parganas district is an important district of West Bengal State with its district headquarters in Alipore. The district was created after bifurcation of the old district of 24 Parganas. South 24 Parganas district came into existence on 1st of March, 1986. The district of South 24 Parganas lies in the South and south – eastern part of west Bengal. Extending from 21°29" N to 22°33'45" N latitudes and from 88°3'45" E to 89°4'50" E longitudes. Total area covered by the district is 9960 sq. km. South 24 Parganas is bounded on the north by the district of North 24 Parganas and the metropolis of Kolkata, on the South by the sunlit waters of the Bay of Bengal, on the east by Bangladesh and on the west by the tidal river Hoogly – a distributary of the Ganga, which separates the district from the districts of Howrah and Medinipur. The district comprises of five sub divisions namely Alipore, Baruipur, Canning, Diamond Harbour and Kakdwip, and composed of total 29 Blocks (of which 13 are Sundarban Blocks), 312 Gram Panchayats and 7 Municipalities.

According to the Census Report, 2011, the total population of the district is 8,153,176. The district has population density of 819 per square kilometre and sex ratio of 949 females for every 1000 males. Literacy rate of the district is 78.57%.

As the district is located in the Lower Gangetic Plain on the composite Gangetic Delta and is covered by the Quaternary sediments deposited by Ganga and its tributaries. The District divided into four geomorphic units namely- Deltaic Plain, Levees, Marshes and Islands of Sundarban. The principal rivers in the system of the district are the Hoogly, Saptamukhi, Thakuran, Bidyadhari, Matla, Gosaba, Haribhanga and Raimangal. The average temperature in the district varies from a maximum around 38°C to a minimum of around 13.5°C. The annual rainfall average 1800 cm, more than 75 percent of which comes during the monsoon. Nor 'westers from March to May and the Bay Cyclones from mid-June to mid-November ravage the land every year.

The active delta of the Sundarban is a land of marshes and tidal forests called 'Mangroves' – a unique type of vegetation of halophytes like Sundari, Keora, Baen, Gengwa, Keya, Golpatta etc. which have special characteristic to adapt themselves to the highly saline soil, strong winds and inundation of sea water twice a day during tides. The Sundari, once the dominant plant, after which the region was possibly named, is gradually dying out as a result of increased salinity of the soil.

The Mangrove forests are treasured by diverse wild animals viz. man eating tiger, wild boar, deer, monkey, and 17 species of snakes co-exist on the land, Shark estuarine crocodiles, crabs, 7 species of turtles, 80 varieties of fish swim in the waters and 230 species of chirping birds bring melody to this dreaded land. No wonder that the Sundarban was declared as a 'World Heritage Site' in 1994 and as a 'Biosphere reserve in 1989.

The district has been susceptible to natural calamity due to occurrences of cyclonic depressions arising from the coastal belt of the district. The district is frequently invaded by cyclones and storms with high magnitude power content associated with large scale disaster spread over vast area which is inevitable and unavoidable.

**Objectives of Construction of MPCS:**

The main objectives are:

1. To provide minimum 2 sq. ft of usable space for safe shelter to the vulnerable people at the time of disaster through disaster resistant concrete structures within 2.25 Km from their locations.
2. To save human lives and livestock and to ensure their sustenance by providing basic needs such as electricity, drinking water and sanitation during cyclones and storm surge.
3. To safeguard basic assets needed by the people to survive after cyclone.
4. To use as integrated service delivery centres such as immunization programmes, feeding, social, cultural and educational programmes and to develop these MPCSs as a centre of community preparedness through active participation of vulnerable communities.
5. To link these MPCS with Disaster Management Plans being prepared at village, Gram Panchayat and Block level with involvement of PRI members and other stakeholders.

**MPCS in South 24 Parganas:**

A total of 75 MPCS are being proposed to be constructed in the 9 coastal Blocks of South 24 Parganas District. Presently as of October 2017, work is in progress at all the sites of each block of the district. The MPCS will be constructed with stilt floor. The plinth level of the shelters will be above normal High Flood Level (HFL) and should be minimum 1.5 m above existing ground level thus people who occupy the MPCs will be fully safe. In addition to staircase, ramp will be provided so that differently abled and aged people also can access the MPCS without much difficulty. Separate toilet for ladies and gents with septic tank and water supply with submersible pump and overhead storage facility will be provided.

Alternative arrangement for power supply during emergency will be provided by installation of Green generator in each MPCS. The MPCS will help community in general and vulnerable sections of the community in particular, in accessing to safe shelters in the time of natural disasters. Majority of the MPCS have been proposed in existing school campus for better accessibility. The MPCS will cater to community during natural disaster and otherwise it will be used as school or for community purpose.

<b>BLOCK NAME</b>	<b>No. OF MPCS</b>
<b>Basanti</b>	12
<b>Mathurapur- II</b>	5
<b>Kultali</b>	6
<b>Sagar</b>	10
<b>Kakdwip</b>	9
<b>Namkhana</b>	10
<b>Patharpratima</b>	12
<b>Gosaba</b>	10
<b>Kultali</b>	1
<b>TOTAL</b>	<b>75</b>

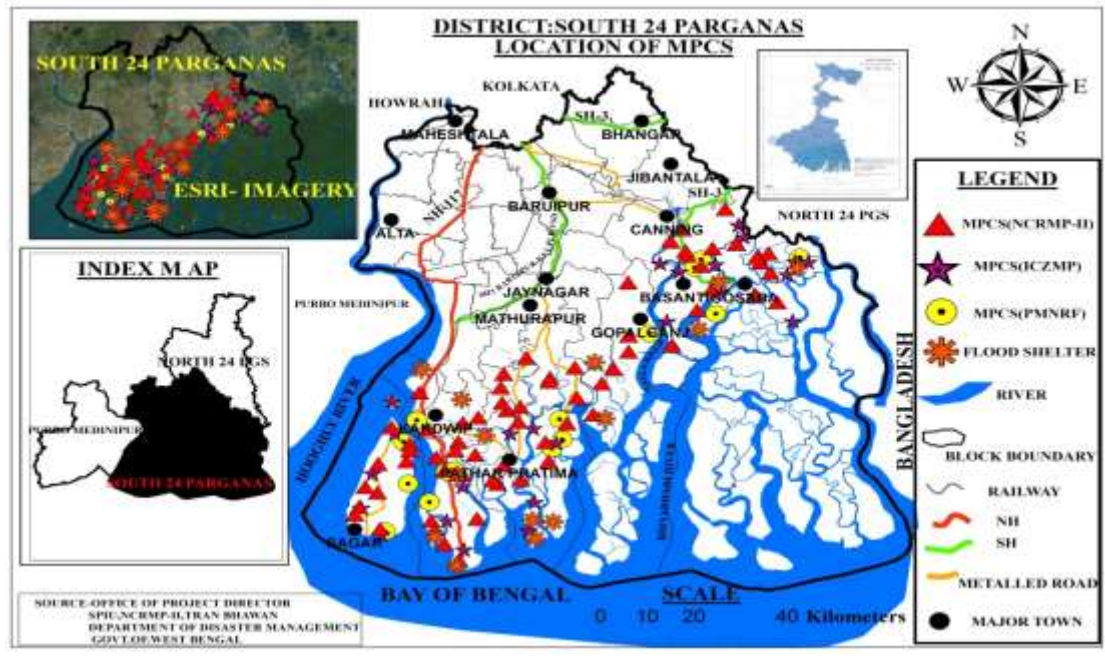


**ENVIRONMENTAL & SOCIAL SCREENING OUTCOME**

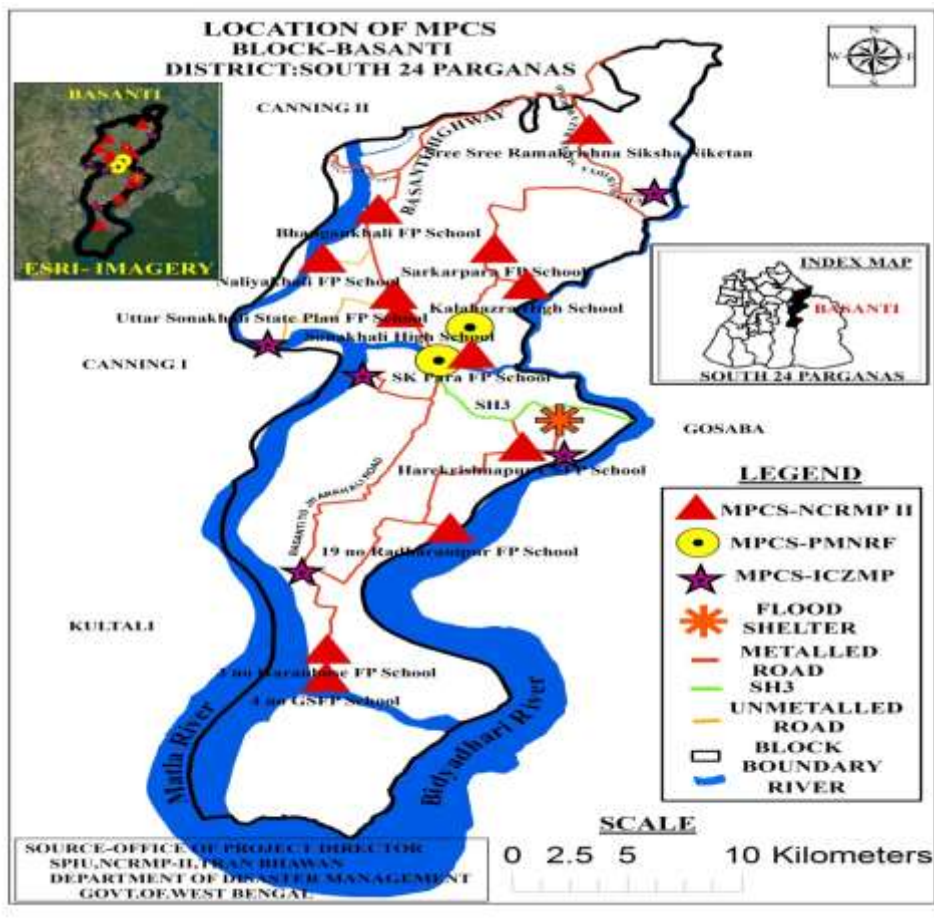
Environmental & Social screening as per World Bank format has been done for 75 proposed multipurpose cyclone shelter sites.

- **Environmental Clearance:** Environmental Clearance is not required for any MPCS Site in South 24 Parganas as the maximum standard built up area is only 1248.336 Sq. m which is less than 20,000 sq. m.
- **Forest Clearance:** For Construction of 75 MPCS in South 24 Parganas District does not involve any diversion of forest land. Therefore, Forest Clearance is not required.
- **Impact on Ecological Resources:** The proposed development does not involve destruction of ecological resources such as filling up of Ponds, Cutting of Trees or destruction of Mangroves etc.
- **CRZ Clearance:** Already CRZ clearance for the Sites was obtained from West Bengal State Coastal Zone Management Authority (WBSCZMA) vide letter No. 267/T-II-4/001/2011 dated 31-01-2011 & 2523/EN/T-II-4/ 001/ 2011 dated 29 -09-2014.
- **Social Impact Assessment (SIA) and Resettlement Assessment Plan (RAP):** Construction of none of the MPCS involves any displacement of local inhabitants of any Schedule Cast / Schedule Tribe Community. Construction of none of the MPCS also involves any loss to traditional grazing land or social forestry or involves any tree cutting. Thus there is no need of any SIA or RAP for any of the sites in South 24 Parganas.
- **Impact on National Park/ Wildlife Sanctuary /Biosphere Reserve:** There will be no impact on National Park, Wild Life Sanctuary and Biosphere Reserve forest due to construction of MPCS in South 24 Parganas district.
- **Impact on Archaeological Site/ Cultural Property:** The only Archaeological Survey of India recognised Archaeological site in South 24 Parganas is Jatar Deul Temple situated in Jata which is far away from the construction site of MPCS which has no impact on archaeological monument.
- **Public Consultation Meeting (PCM):** Public consultation meetings were conducted for each cyclone shelter for gathering consent from villagers about construction of MPCS in the concerned villages and the copy of the resolution has been incorporated in the Screening Document.

**Location Map of MPCS at South 24 Parganas**



**Location Map of MPCS at Basanti Block**



**BLOCK BASANTI****3 NO. GARANBOSE FP SCHOOL**

The Department of Disaster Management, Govt. of West Bengal has proposed construction of a Multipurpose Cyclone Shelter (MPCS) at the 3 No. Garanbose FP School under NCRMP-II project. The details of the MPCS site are given below:

**ADMINISTRATIVE AND GENERAL DETAILS:**

District	South 24 Parganas
Block	Basanti
Gram Panchayat	Jyotishpur
Mouza	Harekrishnapur
Plot No.	2473/2273
JL No.	145
Police Station	Basanti Police Station
Name of MPCS Site	3 No. Garanbose FP School
Land Ownership	The ownership of land belongs to School Authority. The Head Master 3 no Garanbose FP School on 26-12-2014 have given No objection Certificate (NOC) to The Dept. of Disaster Management, Govt. of West Bengal for construction of MPCS in their land.
Latitude and Longitude	22.036868(N), 88.668535( E)
Building Type	Pile + RCC
Floor Area	1248.336 sq. m(G+2, Roof level)
Height	14.150 m
Type of Foundation	PILE
Communication	16.247516 Kilometers from SH3
Use of MPCS	<ul style="list-style-type: none"> <li>• During natural hazards, the building will be used for resettlement of affected inhabitants of the area for housing, fooding and medication.</li> <li>• Household cattle will be shifted at the same MPCS building for resting during natural hazards.</li> </ul>
Demography	No. of House Hold : 2754 Total Population : 12642 Total Male : 6425 Total Female : 6217 <i>(Source :www.censusindia.gov.in)</i>
Major Profession	Cultivation and agricultural related labour works are the major source of livelihood.
Ground Water Quality	Saline (Chloride > 250 mg/l or TDS > 500 mg/l)
Natural Hazards	<ul style="list-style-type: none"> <li>• Flood</li> <li>• Earth Quake</li> <li>• Cyclone and Storms</li> </ul>
Essential Statutory Clearance Requirement	CRZ (Coastal Regulation zone) Clearance was obtained from WBSCZMA vide permission letter No. 267/T-II-4/001/2011 dated 31-01-2011.

**ENVIRONMENT AND SOCIAL SCREENING FORM****Part A: General Information**

<b>1. Name of the State</b>	WEST BENGAL
<b>2. Type of proposed sub-project activity</b> (tick the applicable option)	
<ul style="list-style-type: none"> <li>▪ Cyclone Shelter <input checked="" type="checkbox"/></li> </ul>	<ul style="list-style-type: none"> <li>▪ Name of MPCs: 3 NO. GARANBOSE FP SCHOOL</li> </ul>
<b>3. Location of the sub-project</b>	
<ul style="list-style-type: none"> <li>▪ District</li> </ul>	South 24 Parganas
<ul style="list-style-type: none"> <li>▪ Block</li> </ul>	Basanti
<ul style="list-style-type: none"> <li>▪ Gram Panchayat</li> </ul>	Jyotishpur
<ul style="list-style-type: none"> <li>▪ Mouza</li> </ul>	Harekrishnapur
<ul style="list-style-type: none"> <li>▪ Village</li> </ul>	3 No. Garanbose
<ul style="list-style-type: none"> <li>▪ Police Station</li> </ul>	Basanti Police Station
<ul style="list-style-type: none"> <li>▪ Latitude &amp; Longitude</li> </ul>	22.036868(N), 88.668535( E)
<ul style="list-style-type: none"> <li>▪ Plot No.</li> </ul>	2473/2273
<ul style="list-style-type: none"> <li>▪ JL No.</li> </ul>	145
<b>4. Size of the sub-project</b> (approx. area in sq. mt/hac or length in mt/km, as relevant)	1248.336 sq. m ( G+2, Roof Level) Dimension of Plot: 25m X 45m
<b>5. Land Requirement (in hac./sq. mt.)</b>	
<ul style="list-style-type: none"> <li>▪ Total Requirement</li> </ul>	
<ul style="list-style-type: none"> <li>▪ Private Land</li> </ul>	<input checked="" type="checkbox"/> The ownership of land belongs to School Authority.
<ul style="list-style-type: none"> <li>▪ Govt. Land</li> </ul>	
<ul style="list-style-type: none"> <li>▪ Forest Land</li> </ul>	
<ul style="list-style-type: none"> <li>▪ Present Land Status</li> </ul>	
<b>6. Implementing Agency Details (sub-project level)</b>	
<ul style="list-style-type: none"> <li>▪ Name of the Department/Agency</li> </ul>	Public Works Department, Govt. of West Bengal
<ul style="list-style-type: none"> <li>▪ Name of the designated contact person</li> </ul>	South 24 Parganas, Division-II
<ul style="list-style-type: none"> <li>▪ Designation</li> </ul>	Executive Engineer
<ul style="list-style-type: none"> <li>▪ E-mail Id</li> </ul>	eessdivn1@gmail.com
<b>7. Details about the Screening Exercise</b>	
<ul style="list-style-type: none"> <li>▪ Agency</li> </ul>	Institute of Environmental Studies and Wetland Management. Dept.of Environment. Govt. of West Bengal. DD-24, Sector-I, Saltlake. Kolkata-700064. Phone- 033-23340531/0231. FAX- 91-33-23580967

**Part B (1): Environment Screening**

Question	Yes	No	Details
<b>1. Is the sub-project located in whole or part within the Coastal Regulation Zone?</b>	✓		CRZ (Coastal Regulation zone) Clearance was obtained from WBSCZMA vide permission letter No. 267/T-II-4/001/2011 dated 31-01-2011.
<b>2. Is the sub-project located in whole or part in/near any of the following environmentally sensitive areas? ( 1 Km radius)</b>			
a. Biosphere Reserve	✓		The project area is located within Sundarban Biosphere Reserve. But this type of construction is permitted activity within Sundarban Biosphere Reserve considering the indigenous people living here for last 200 years or so.
b. National Park		✓	
c. Wildlife/ Bird Sanctuary		✓	
d. Tiger or Elephant Reserve		✓	
e. Wetland	✓		Here stereo cultivation on brackish water is being practiced. Wet lands put to regular agriculture activities are normally not considered as “Wet Land” as per official definition in India.
f. Important Bird Areas		✓	
g. Coastal Area with Coral		✓	
h. Mangroves Areas	✓		
i. Estuary with Mangroves		✓	
j. Natural Lakes		✓	
k. Swamps /Mudflats		✓	
l. Habitat of migratory birds (outside protected areas)		✓	
m. Migratory Route of Wild Animals /Birds		✓	
n. Area with threatened are/endangered fauna (outside protected areas)		✓	
o. Area with threatened /rare /endangered flora ( outside protected areas)		✓	
p. Reserved/Protected Forest		✓	
q. Zoological Park / Botanical Garden		✓	
<b>3. Is the sub-project located within 500 meters from rivers, streams, estuaries or deltaic mouths?</b>		✓	
<b>4. Is the sub-project located in whole or part near any of the following sensitive features? ( 1 Km radius and 100m in case of Archaeological Sites)</b>			
a. World Heritage Sites		✓	
b. Archaeological monuments /sites (under ASI’s Central / State list)		✓	
c. Historic Places (not listed under ASI- Central or State List but regionally / locally important)		✓	

d. Reservoirs/ Dams		✓	
e. Religious Places (Regionally or Locally important)		✓	
f. Public Water Supply areas from Rivers/ Surface Water Bodies/Ground Water Sources)		✓	

**Part B (2) : Result/Outcome of Environmental Screening Exercise**

1	No Environment Impact Assessment Required	Not Required
2	Environment Impact Assessment Required	Not Required
3	CRZ clearance required	Required
4	Environmental Clearance Required	Not Required
5	Forest Clearance Required	Not Required

**Part C (1): Social Screening**

<b>1. Does the sub-project activity require acquisition of private land?</b>		
Yes ✓ The ownership of land belongs to School Authority. The Head Master 3 no Garanbose FP School on 26-12-2014 has given No objection Certificate (NOC) to The Dept. of Disaster Management, Govt. of West Bengal for construction of MPCs in their land.		No
Give the following details:	Private Land (sq mts/hac.)	✓
	Govt. Land (sq mts/hac.)	
	Forest Land (sq mts/hac.)	
<b>2. Does the proposed sub-project activity result in demolition/removal of existing structures?</b>		
Yes	No	✓
If so, give the following details:		
Number of public structures/buildings		
Number of common property resources (such as religious/cultural/ drinking water/wells/etc)		
Number of private structures (located on private or public land)		
<b>3. Does the proposed Project activity result in loss of crops/trees?</b>		
Yes	No	✓
<b>4. Does the proposed Project activity result in loss of direct livelihood/ employment?</b>		
Yes	No	✓
<b>5. Does the proposed activity result in loss of mangrove ecosystem/ community forest on which nearby residents/local population are dependent for fuel wood/grazing etc.?</b>		
Yes	No	✓
<b>6. Does the proposed Project activity affect schedule tribe/caste communities?</b>		
Yes	No	✓

**Part C (2) : Result/Outcome of Social Screening Exercise**

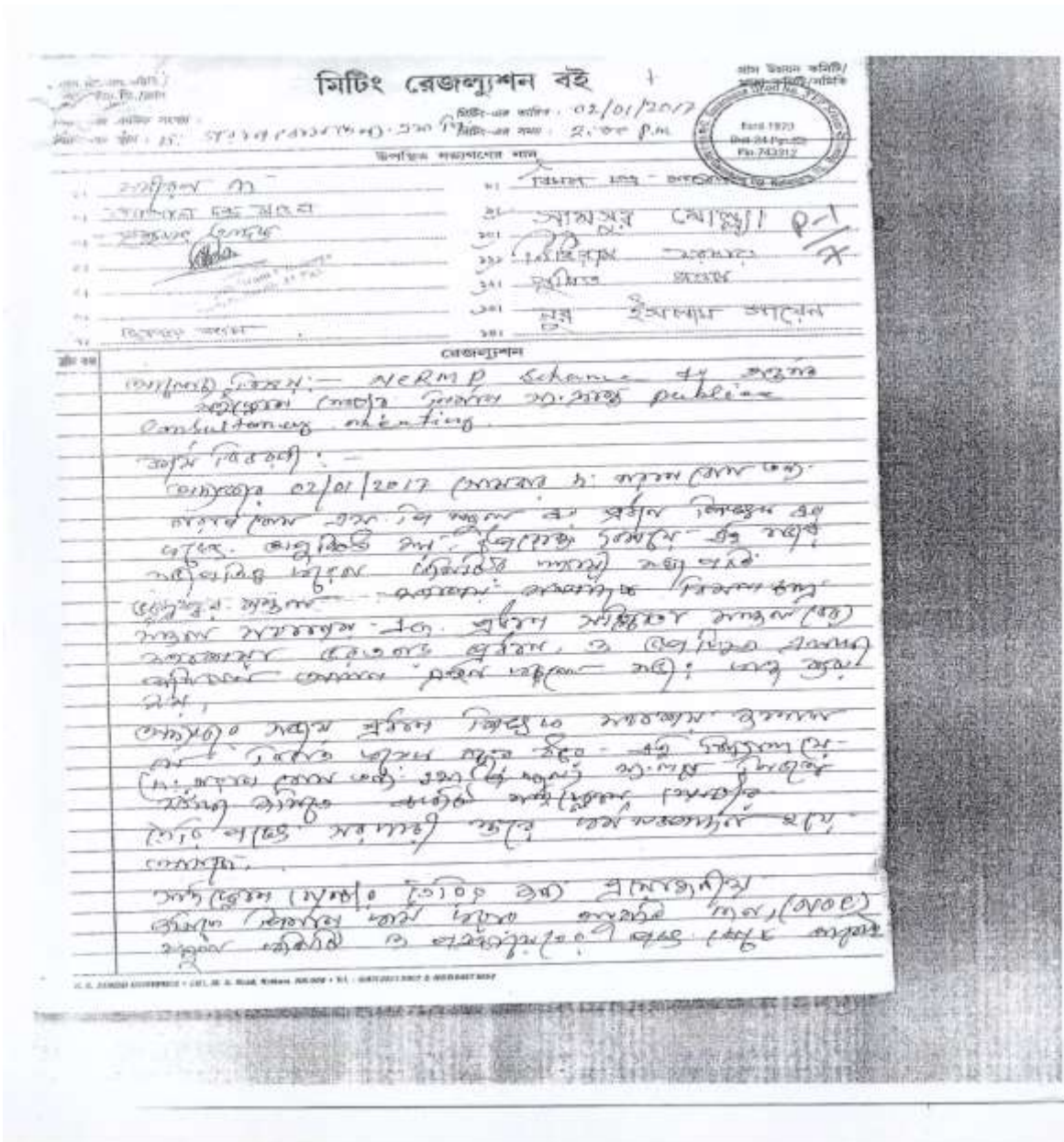
1	Social Impact Assessment is Required	Not Required
2	Abbreviated RAP is required	Not Required
3	Full RAP is required	Not Required



**PUBLIC CONSULTANCY MEETING**

The meeting was held in the room of the head teacher of Dakshin Garan Bose 3 No. F.P. School on 02.01.2017 at 2:00 PM in the presence of the President of the committee Mr. Bhadreswar Mondal, Secretary, Mr. Bimal Chandra Mondal, Pradhan Ms. Sanchita Mondal Bera and the community people. The number of persons attended the meeting was 10. Main agenda of meeting was construction of MPCs under NCRMP II.

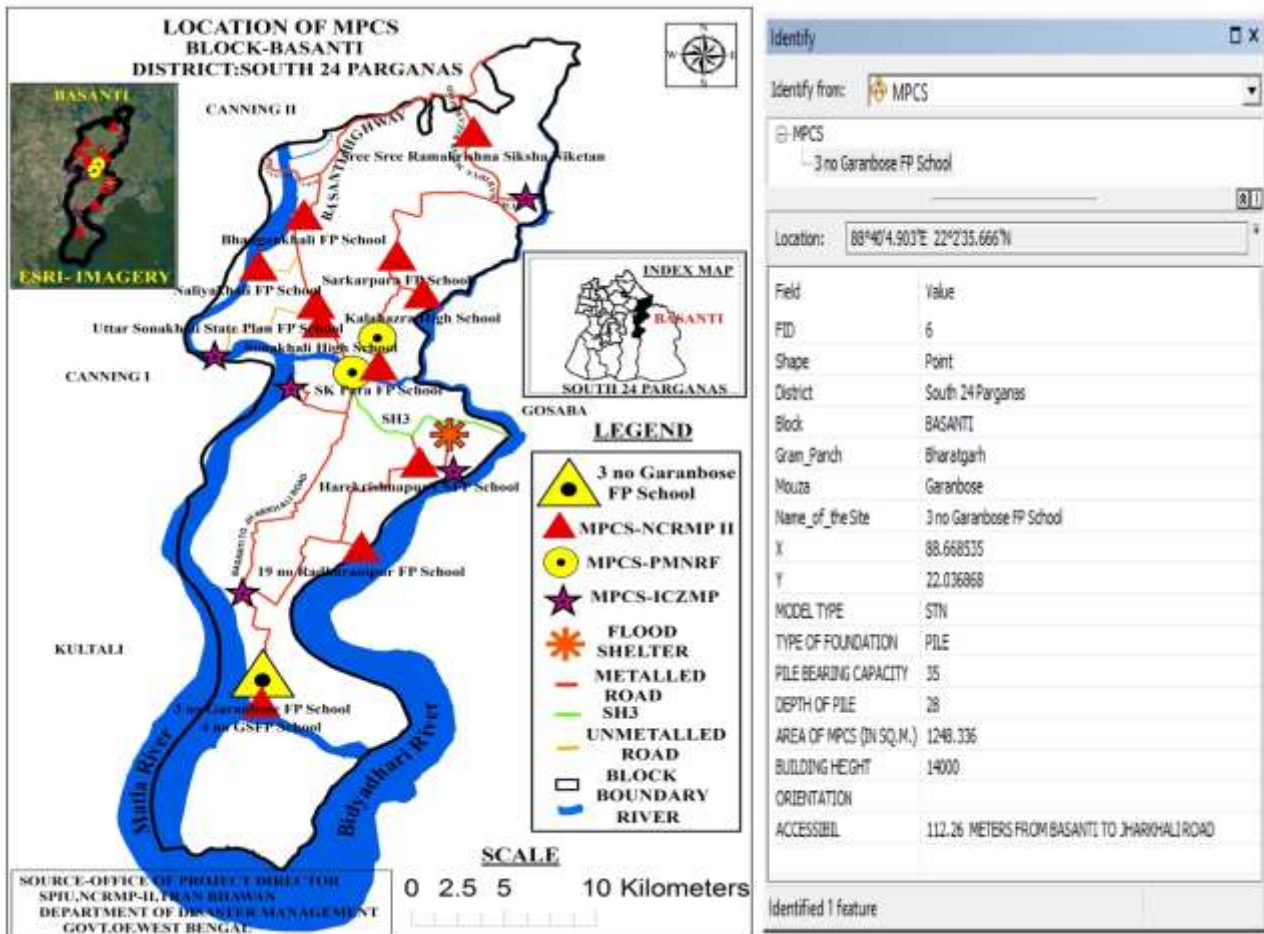
In the meeting, the Head Teacher of the school shared about the plan of construction of a Cyclone Shelter at the adjoining land of Dakshin Garan Bose 3 No. F.P. School. For this, the School Committee and the Panchayat have already issued NOC (No Objection Certificate). The discussion on the use of the rooms of the shelter and its maintenance also took place. All the people who were present in the meeting gave their consent in favour of construction of the Shelter for the greater interest of the school and the community. As there was no other issue to be discussed, the meeting was concluded with a thanks-giving session.







### MAP OF THE MPCS



### PHOTOGRAPHS SITE BEFORE CONSTRUCTION





*During December 2016*



*During March 2017*





*During June 2017*



*During September 2017*



*During December 2017*

## BHANGANKHALI FP SCHOOL

The Department of Disaster Management, Govt. of West Bengal has proposed construction of a Multipurpose Cyclone Shelter (MPCS) at the Bhangankhali FP School under NCRMP-II project. The details of the MPCS site are given below:

### ADMINISTRATIVE AND GENERAL DETAILS:

District	South 24 Parganas
Block	Basanti
Gram Panchayat	Kathalberia
Mouza	Bhangankhali
Plot No.	1312/1314/1317/1318
JL No.	61
Police Station	Basanti Police Station
Name of MPCS Site	Bhangankhali FP School
Land Ownership	The ownership of land belongs to School Authority. The Teacher-in-charge Bhangankhali F.P. School Basanti, South 24 Parganas on 29-01-2015 has given No objection Certificate (NOC) to The Dept. of Disaster Management, Govt. of West Bengal for construction of MPCS in their land.
Latitude and Longitude	22.282928(N), 88.688532(E )
Building Type	Pile + RCC
Floor Area	1248.336 sq. m(G+2, Roof level)
Height	14 m
Type of Foundation	PILE
Communication	0.016364 Kilometers from SH3
Use of MPCS	<ul style="list-style-type: none"> <li>• During natural hazards, the building will be used for resettlement of affected inhabitants of the area for housing, fooding and medication.</li> <li>• Household cattle will be shifted at the same MPCS building for resting during natural hazards.</li> </ul>
Demography	No. of House Hold : 2994 Total Population : 15127 Total Male : 7684 Total Female : 7443 <i>(Source :www.censusindia.gov.in)</i>
Major Profession	Cultivation and agricultural related labour works are the major source of livelihood.
Ground Water Quality	Saline (Chloride > 250 mg/l or TDS > 500 mg/l)
Natural Hazards	<ul style="list-style-type: none"> <li>• Flood</li> <li>• Earth Quake</li> <li>• Cyclone and Storms</li> </ul>
Essential Statutory Clearance Requirement	CRZ (Coastal Regulation zone) Clearance was obtained from WBSCZMA vide permission letter No. 267/T-II-4/001/2011 dated 31-01-2011.

## ENVIRONMENT AND SOCIAL SCREENING FORM

### Part A: General Information

<b>1. Name of the State</b>	WEST BENGAL
<b>2. Type of proposed sub-project activity</b> (tick the applicable option)	
<ul style="list-style-type: none"> <li>▪ Cyclone Shelter ✓</li> </ul>	<ul style="list-style-type: none"> <li>▪ Name of MPCs: BHANGANKHALI FP SCHOOL</li> </ul>
<b>3. Location of the sub-project</b>	
<ul style="list-style-type: none"> <li>▪ District</li> </ul>	South 24 Parganas
<ul style="list-style-type: none"> <li>▪ Block</li> </ul>	Basanti
<ul style="list-style-type: none"> <li>▪ Gram Panchayat</li> </ul>	Kathalberia
<ul style="list-style-type: none"> <li>▪ Mouza</li> </ul>	Bhangonkhali
<ul style="list-style-type: none"> <li>▪ Village</li> </ul>	Bhangonkhali
<ul style="list-style-type: none"> <li>▪ Police Station</li> </ul>	Basanti Police Station
<ul style="list-style-type: none"> <li>▪ Latitude &amp; Longitude</li> </ul>	22.282928(N), 88.688532(E )
<ul style="list-style-type: none"> <li>▪ Plot No.</li> </ul>	1312/1314/1317/1318
<ul style="list-style-type: none"> <li>▪ JL No.</li> </ul>	61
<b>4. Size of the sub-project</b> (approx. area in sq. mt/hac or length in mt/km, as relevant)	1248.336 sq. m ( G+2, Roof Level) Dimension of Plot: 25m X 45m
<b>5. Land Requirement (in hac./sq. mt.)</b>	
<ul style="list-style-type: none"> <li>▪ Total Requirement</li> </ul>	
<ul style="list-style-type: none"> <li>▪ Private Land</li> </ul>	✓ The ownership of land belongs to School Authority.
<ul style="list-style-type: none"> <li>▪ Govt. Land</li> </ul>	
<ul style="list-style-type: none"> <li>▪ Forest Land</li> </ul>	
<ul style="list-style-type: none"> <li>▪ Present Land Status</li> </ul>	
<b>6. Implementing Agency Details (sub-project level)</b>	
<ul style="list-style-type: none"> <li>▪ Name of the Department/Agency</li> </ul>	Public Works Department, Govt. of West Bengal
<ul style="list-style-type: none"> <li>▪ Name of the designated contact person</li> </ul>	South 24 Parganas, Division-II
<ul style="list-style-type: none"> <li>▪ Designation</li> </ul>	Executive Engineer
<ul style="list-style-type: none"> <li>▪ E-mail Id</li> </ul>	eessdivn1@gmail.com
<b>7. Details about the Screening Exercise</b>	
<ul style="list-style-type: none"> <li>▪ Agency</li> </ul>	Institute of Environmental Studies and Wetland Management. Dept. of Environment. Govt. of West Bengal. DD-24, Sector-I, Saltlake. Kolkata-700064. Phone- 033-23340531/0231. FAX- 91-33-23580967

### Part B (1): Environment Screening

Question	Yes	No	Details
<b>1. Is the sub-project located in whole or part within the Coastal Regulation Zone?</b>	✓		CRZ (Coastal Regulation zone) Clearance was obtained from WBSCZMA vide permission letter No. 267/T-II-4/001/2011 dated 31-01-2011.
<b>2. Is the sub-project located in whole or part in/near any of the following environmentally</b>			

<b>sensitive areas? ( 1 Km radius)</b>			
a. Biosphere Reserve	✓		The project area is located within Sundarban Biosphere Reserve. But this type of construction is permitted activity within Sundarban Biosphere Reserve considering the indigenous people living here for last 200 years or so.
b. National Park		✓	
c. Wildlife/ Bird Sanctuary		✓	
d. Tiger or Elephant Reserve		✓	
e. Wetland	✓		Here stereo cultivation on brackish water is being practiced. Wet lands put to regular agriculture activities are normally not considered as “Wet Land” as per official definition in India.
f. Important Bird Areas		✓	
g. Coastal Area with Coral		✓	
h. Mangroves Areas		✓	
i. Estuary with Mangroves		✓	
j. Natural Lakes		✓	
k. Swamps /Mudflats		✓	
l. Habitat of migratory birds (outside protected areas)		✓	
m. Migratory Route of Wild Animals /Birds		✓	
n. Area with threatened are/endangered fauna (outside protected areas)		✓	
o. Area with threatened /rare /endangered flora ( outside protected areas)		✓	
p. Reserved/Protected Forest		✓	
q. Zoological Park / Botanical Garden		✓	
<b>3. Is the sub-project located within 500 meters from rivers, streams, estuaries or deltaic mouths?</b>		✓	
<b>4. Is the sub-project located in whole or part near any of the following sensitive features? ( 1 Km radius and 100m in case of Archaeological Sites)</b>			
a. World Heritage Sites		✓	
b. Archaeological monuments /sites (under ASI’s Central / State list)		✓	
c. Historic Places (not listed under ASI- Central or State List but regionally / locally important)		✓	
d. Reservoirs/ Dams		✓	
e. Religious Places (Regionally or Locally important)		✓	
f. Public Water Supply areas from Rivers/ Surface Water Bodies/Ground Water Sources)		✓	

**Part B (2) : Result/Outcome of Environmental Screening Exercise**

1	No Environment Impact Assessment Required	Not Required
2	Environment Impact Assessment Required	Not Required
3	CRZ clearance required	Required
4	Environmental Clearance Required	Not Required
5	Forest Clearance Required	Not Required

**Part C (1): Social Screening**

<b>1. Does the sub-project activity require acquisition of private land?</b>		
Yes ✓ The ownership of land belongs to School Authority. The Teacher-in-charge Bhangankhali F.P. School Basanti, South 24 Parganas on 29-01-2015 has given No objection Certificate (NOC) to The Dept. of Disaster Management, Govt. of West Bengal for construction of MPCs in their land.		No
Give the following details:	Private Land (sq mts/hac.)	✓
	Govt. Land (sq mts/hac.)	
	Forest Land (sq mts/hac.)	
<b>2. Does the proposed sub-project activity result in demolition/removal of existing structures?</b>		
Yes	No	✓
If so, give the following details:		
Number of public structures/buildings		
Number of common property resources (such as religious/cultural/ drinking water/wells/etc)		
Number of private structures (located on private or public land)		
<b>3. Does the proposed Project activity result in loss of crops/trees?</b>		
Yes	No	✓
<b>4. Does the proposed Project activity result in loss of direct livelihood/ employment?</b>		
Yes	No	✓
<b>5. Does the proposed activity result in loss of mangrove ecosystem/ community forest on which nearby residents/local population are dependent for fuel wood/grazing etc.?</b>		
Yes	No	✓
<b>6. Does the proposed Project activity affect schedule tribe/caste communities?</b>		
Yes	No	✓

**Part C (2) : Result/Outcome of Social Screening Exercise**

1	Social Impact Assessment is Required	Not Required
2	Abbreviated RAP is required	Not Required
3	Full RAP is required	Not Required





No. **রেজল্যুশন / Resolution Adopted**

অধীন অদ্বৈতব্রহ্ম বিদ্যালয় ও তার সংশ্লিষ্ট-প্রশাসনিক  
কর্তৃপক্ষের সম্মেলন করা হইবে এবং আইজোল (সংগঠিত  
কর্তৃপক্ষের) দ্বারা প্রস্তুতকৃত। সকলের সম্মুখীন এই  
নিম্নলিখিত সূত্র যে, এই আইজোল (সংগঠিত  
কর্তৃপক্ষের) সুবিধার্থে বিদ্যালয় সংস্কার করিতে  
লাগবে। এবং প্রকৃত শিক্ষক সংস্কার আইজোল  
সংগঠিতের আর বিজ্ঞপ্তি দাখিলে থাকবে, উক্ত  
অভাবে আর সংস্কারক্রমে নিম্নলিখিত হয়।

P-1  
4

আইজোল (সংগঠিত) আর কোর বিজ্ঞপ্তি না থাকলে  
সংগঠিত সংস্কার আইজোল (সংগঠিত) জরুরি  
কাজে পোড় করেন।

জয়কান্ত শিখলান্ন অধিকার  
01/05/2017

স্বাক্ষরিত

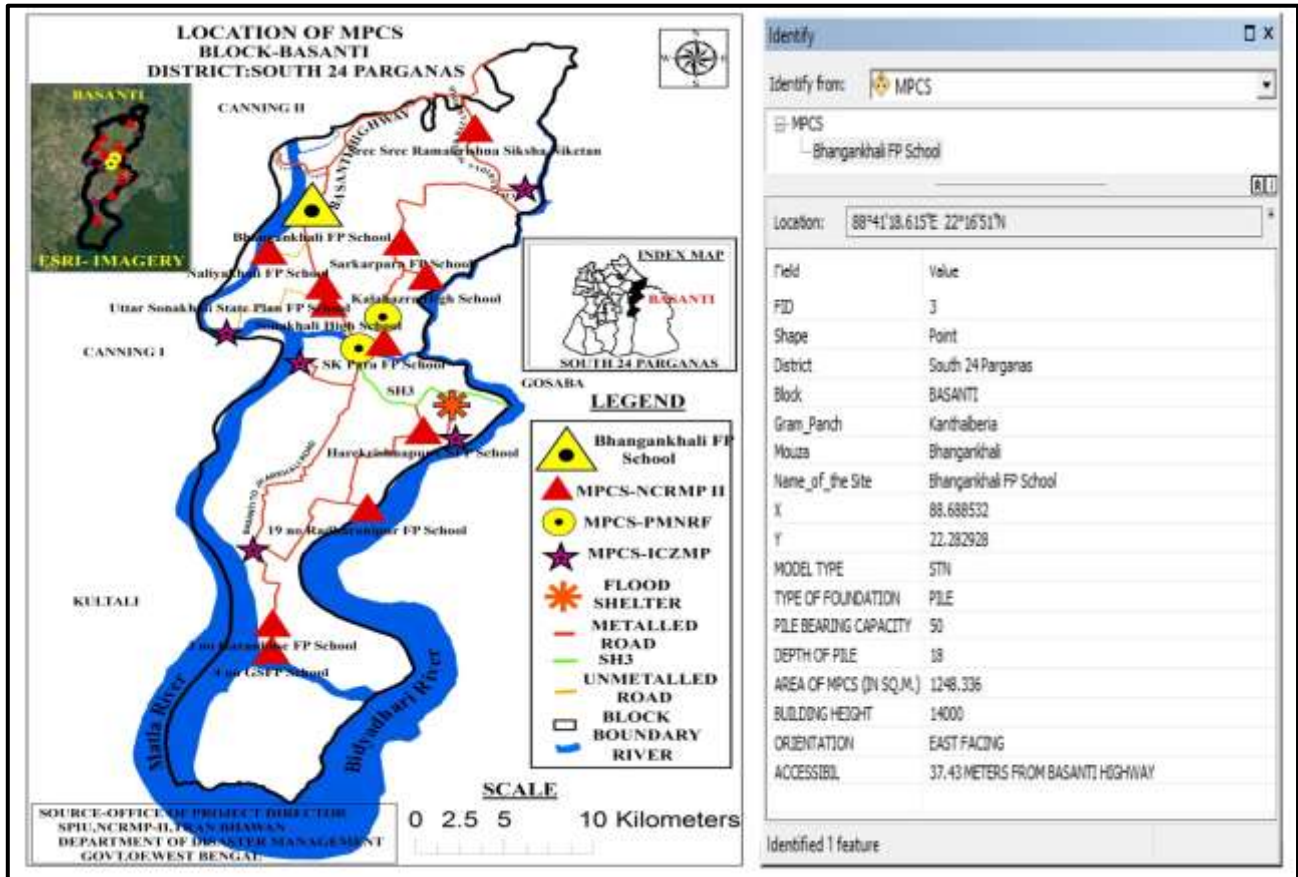
Head Teacher  
Bhangankha F.P. School  
Basanti(S) Circle, 24 Pgs(S)



President  
Kanthalberia / XVI V.C.

05.05.17  
Kanthalberia Gram Panchayat  
Basanti Block - 24 Parganas (S)

### MAP OF THE MPCS



### PHOTO GRAPH OF SITE BEFORE CONSTRUCTION







*During December 2016*



*During March 2017*



*During June 2017*



*During September 2017*



*During December 2017*



## HAREKRISHNAPUR CSFP SCHOOL

The Department of Disaster Management, Govt. of West Bengal has proposed construction of a Multipurpose Cyclone Shelter (MPCS) at the Harekrishnapur CSFP School under NCRMP-II project. The details of the MPCS site are given below:

### ADMINISTRATIVE AND GENERAL DETAILS:

District	South 24 Parganas
Block	Basanti
Gram Panchayat	Jyotishpur
Mouza	Harekrishnapur
Plot No.	437
JL No.	145
Police Station	Basanti Police Station
Name of MPCS Site	Harekrishnapur CSFP School
Land Ownership	The ownership of land belongs to School Authority. The Head Master Harekrishnapur CSFP School, Vill : Harekrishnapur P.S-Basanti on 29-12-2014 has given No objection Certificate (NOC) to The Dept. of Disaster Management, Govt. of West Bengal for construction of MPCS in their land.
Latitude and Longitude	88°44'38.071"E and 22°9'13.345"N
Building Type	Pile + RCC
Floor Area	1248.336 sq. m(G+2,Roof level)
Height	15.150 m
Type of Foundation	PILE
Communication	1.216751 Kilometers from SH3
Use of MPCS	<ul style="list-style-type: none"> <li>• During natural hazards, the building will be used for resettlement of affected inhabitants of the area for housing, fooding and medication.</li> <li>• Household cattle will be shifted at the same MPCS building for resting during natural hazards.</li> </ul>
Demography	No. of House Hold : 660 Total Population : 2905 Total Male : 1474 Total Female : 1431 <i>(Source :www.censusindia.gov.in)</i>
Major Profession	Cultivation and agricultural related labour works are the major source of livelihood.
Ground Water Quality	Saline (Chloride > 250 mg/l or TDS > 500 mg/l)
Natural Hazards	<ul style="list-style-type: none"> <li>• Flood</li> <li>• Earth Quake</li> <li>• Cyclone and Storms</li> </ul>
Essential Statutory Clearance Requirement	CRZ (Coastal Regulation zone) Clearance was obtained from WBSCZMA vide permission letter No. 267/T-II-4/001/2011 dated 31-01-2011.

## ENVIRONMENT AND SOCIAL SCREENING FORM

### Part A: General Information

<b>1. Name of the State</b>	WEST BENGAL
<b>2. Type of proposed sub-project activity</b> (tick the applicable option)	
<ul style="list-style-type: none"> <li>▪ Cyclone Shelter <input checked="" type="checkbox"/></li> </ul>	<ul style="list-style-type: none"> <li>▪ Name of MPCS: HAREKRISHNAPUR CSFP SCHOOL</li> </ul>
<b>3. Location of the sub-project</b>	
<ul style="list-style-type: none"> <li>▪ District</li> </ul>	South 24 Parganas
<ul style="list-style-type: none"> <li>▪ Block</li> </ul>	Basanti
<ul style="list-style-type: none"> <li>▪ Gram Panchayat</li> </ul>	Jyotishpur
<ul style="list-style-type: none"> <li>▪ Mouza</li> </ul>	Harekrishnapur
<ul style="list-style-type: none"> <li>▪ Village</li> </ul>	Harekrishnapur
<ul style="list-style-type: none"> <li>▪ Police Station</li> </ul>	Basanti Police Station
<ul style="list-style-type: none"> <li>▪ Latitude &amp; Longitude</li> </ul>	88°44'38.071"E and 22°9'13.345"N
<ul style="list-style-type: none"> <li>▪ Plot No.</li> </ul>	437
<ul style="list-style-type: none"> <li>▪ JL No.</li> </ul>	145
<b>4. Size of the sub-project</b> (approx. area in sq. mt/hac or length in mt/km, as relevant)	1248.336 sq. m ( G+2, Roof Level) Dimension of Plot: 25m X 45m
<b>5. Land Requirement (in hac./sq. mt.)</b>	
<ul style="list-style-type: none"> <li>▪ Total Requirement</li> </ul>	
<ul style="list-style-type: none"> <li>▪ Private Land</li> </ul>	<input checked="" type="checkbox"/> The ownership of land belongs to School Authority.
<ul style="list-style-type: none"> <li>▪ Govt. Land</li> </ul>	
<ul style="list-style-type: none"> <li>▪ Forest Land</li> </ul>	
<ul style="list-style-type: none"> <li>▪ Present Land Status</li> </ul>	
<b>6. Implementing Agency Details (sub-project level)</b>	
<ul style="list-style-type: none"> <li>▪ Name of the Department/Agency</li> </ul>	Public Works Department, Govt. of West Bengal
<ul style="list-style-type: none"> <li>▪ Name of the designated contact person</li> </ul>	South 24 Parganas, Division-II
<ul style="list-style-type: none"> <li>▪ Designation</li> </ul>	Executive Engineer
<ul style="list-style-type: none"> <li>▪ E-mail Id</li> </ul>	eessdivn1@gmail.com
<b>7. Details about the Screening Exercise</b>	
<ul style="list-style-type: none"> <li>▪ Agency</li> </ul>	Institute of Environmental Studies and Wetland Management. Dept. of Environment. Govt. of West Bengal. DD-24, Sector-I, Saltlake. Kolkata-700064. Phone- 033-23340531/0231. FAX- 91-33-23580967

### Part B (1): Environment Screening

Question	Yes	No	Details
<b>1. Is the sub-project located in whole or part within the Coastal Regulation Zone?</b>	<input checked="" type="checkbox"/>	<input type="checkbox"/>	CRZ (Coastal Regulation zone) Clearance was obtained from WBSCZMA vide permission letter No. 267/T-II-4/001/2011 dated 31-01-2011

<b>2. Is the sub-project located in whole or part in/near any of the following environmentally sensitive areas? ( 1 Km radius)</b>			
a. Biosphere Reserve	✓		The project area is located within Sundarban Biosphere Reserve. But this type of construction is permitted activity within Sundarban Biosphere Reserve considering the indigenous people living here for last 200 years or so.
b. National Park		✓	
c. Wildlife/ Bird Sanctuary		✓	
d. Tiger or Elephant Reserve		✓	
e. Wetland	✓		Here stereo cultivation on brackish water is being practiced. Wet lands put to regular agriculture activities are normally not considered as “Wet Land” as per official definition in India.
f. Important Bird Areas		✓	
g. Coastal Area with Coral		✓	
h. Mangroves Areas	✓		
i. Estuary with Mangroves		✓	
j. Natural Lakes		✓	
k. Swamps /Mudflats	✓		
l. Habitat of migratory birds (outside protected areas)		✓	
m. Migratory Route of Wild Animals /Birds		✓	
n. Area with threatened are/endangered fauna (outside protected areas)		✓	
o. Area with threatened /rare /endangered flora ( outside protected areas)		✓	
p. Reserved/Protected Forest		✓	
q. Zoological Park / Botanical Garden		✓	
<b>3. Is the sub-project located within 500 meters from rivers, streams, estuaries or deltaic mouths?</b>		✓	
<b>4. Is the sub-project located in whole or part near any of the following sensitive features? ( 1 Km radius and 100m in case of Archaeological Sites)</b>			
a. World Heritage Sites		✓	
b. Archaeological monuments /sites (under ASI’s Central / State list)		✓	
c. Historic Places (not listed under ASI- Central or State List but regionally / locally important)		✓	
d. Reservoirs/ Dams		✓	
e. Religious Places (Regionally or Locally important)		✓	
f. Public Water Supply areas from Rivers/ Surface Water Bodies/Ground Water Sources)		✓	

**Part B (2): Result/Outcome of Environmental Screening Exercise**

1	No Environment Impact Assessment Required	Not Required
2	Environment Impact Assessment Required	Not Required
3	CRZ clearance required	Required
4	Environmental Clearance Required	Not Required
5	Forest Clearance Required	Not Required

**Part C (1): Social Screening**

<b>1. Does the sub-project activity require acquisition of private land?</b>		
Yes ✓ The ownership of land belongs to School Authority. The Head Master Harekrishnapur CSFP School, Vill : Harekrishnapur P.S-Basanti on 29-12-2014 has given No objection Certificate (NOC) to The Dept. of Disaster Management, Govt. of West Bengal for construction of MPCs in their land.		No
Give the following details:	Private Land (sq mts/hac.)	✓
	Govt. Land (sq mts/hac.)	
	Forest Land (sq mts/hac.)	
<b>2. Does the proposed sub-project activity result in demolition/removal of existing structures?</b>		
Yes	No	✓
If so, give the following details:		
Number of public structures/buildings		
Number of common property resources (such as religious/cultural/ drinking water/wells/etc)		
Number of private structures (located on private or public land)		
<b>3. Does the proposed Project activity result in loss of crops/trees?</b>		
Yes	No	✓
<b>4. Does the proposed Project activity result in loss of direct livelihood/ employment?</b>		
Yes	No	✓
<b>5. Does the proposed activity result in loss of mangrove ecosystem/ community forest on which nearby residents/local population are dependent for fuel wood/grazing etc.?</b>		
Yes	No	✓
<b>6. Does the proposed Project activity affect schedule tribe/caste communities?</b>		
Yes	No	✓

**Part C (2) : Result/Outcome of Social Screening Exercise**

1	Social Impact Assessment is Required	Not Required
2	Abbreviated RAP is required	Not Required
3	Full RAP is required	Not Required

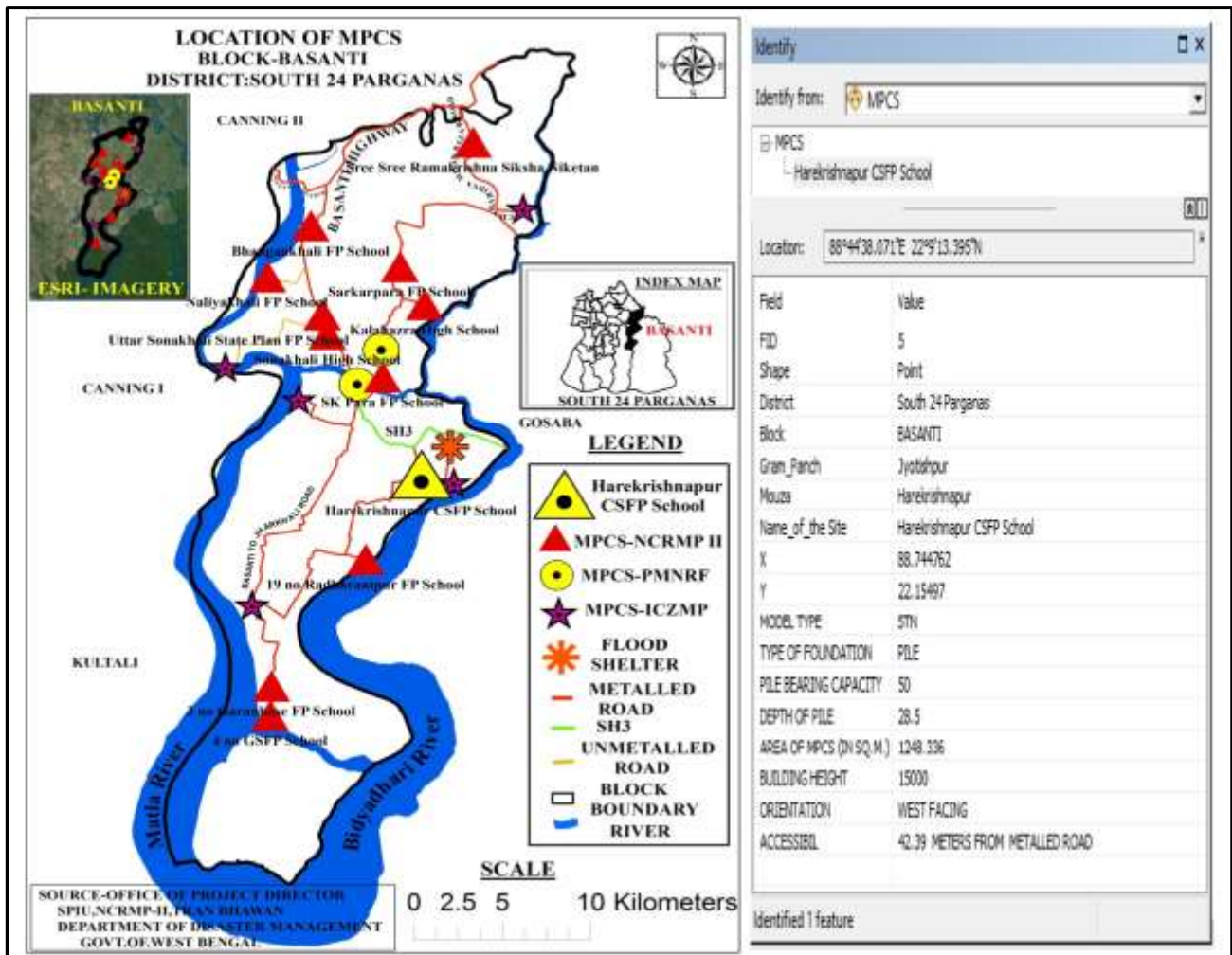








### MAP OF THE MPCS



### PHOTO GRAPH OF SITE BEFORE CONSTRUCTION





*During December 2016*



*During March 2017*



*During June 2017*





*During September 2017*



*During December 2017*

### 19 NO. RADHARANIPUR FP SCHOOL

The Department of Disaster Management, Govt. of West Bengal has proposed construction of a Multipurpose Cyclone Shelter (MPCS) at the 19 No. Radharanipur FP School under NCRMP-II project. The details of the MPCS site are given below:

#### ADMINISTRATIVE AND GENERAL DETAILS:

District	South 24 Parganas
Block	Basanti
Gram Panchayat	Jyotishpur
Mouza	Radharanipur
Plot No.	175/780/781
JL No.	149
Police Station	Basanti Police Station
Name of MPCS Site	19 No. Radharanipur FP School
Land Ownership	The ownership of land belongs to School Authority. The Head Teacher 19 no Radharanipur FP School P.o- Jyotishpur PS Basanti on 27-12-2014 has given No objection Certificate (NOC) to The Dept. of Disaster Management, Govt. of West Bengal for construction of MPCS in their land.
Latitude and Longitude	88°42'58.343"E and 22°6'28.717"N
Building Type	Strip + RCC
Floor Area	1248.366 sq. m(G+2,Roof level)
Height	14.650 m
Type of Foundation	STRIP
Communication	6.870009 Kilometers from SH3
Use of MPCS	<ul style="list-style-type: none"> <li>• During natural hazards, the building will be used for resettlement of affected inhabitants of the area for housing, fooding and medication.</li> <li>• Household cattle will be shifted at the same MPCS building for resting during natural hazards.</li> </ul>
Demography	No. of House Hold : 1080 Total Population : 4976 Total Male : 2491 Total Female : 2485 <i>(Source :www.censusindia.gov.in)</i>
Major Profession	Cultivation and agricultural related labour works are the major source of livelihood.
Ground Water Quality	Saline (Chloride > 250 mg/l or TDS > 500 mg/l)
Natural Hazards	<ul style="list-style-type: none"> <li>• Flood</li> <li>• Earth Quake</li> <li>• Cyclone and Storms</li> </ul>
Essential Statutory Clearance Requirement	CRZ (Coastal Regulation zone) Clearance was obtained from WBSCZMA vide permission letter No. EN/267/T-II-4/001/2011 dated 31-01-2011.

**ENVIRONMENT AND SOCIAL SCREENING FORM****Part A: General Information**

<b>1. Name of the State</b>	WEST BENGAL
<b>2. Type of proposed sub-project activity</b> (tick the applicable option)	
<ul style="list-style-type: none"> <li>▪ Cyclone Shelter <input checked="" type="checkbox"/></li> </ul>	<ul style="list-style-type: none"> <li>▪ Name of MPCs: 19 NO. RADHARANIPUR FP SCHOOL</li> </ul>
<b>3. Location of the sub-project</b>	
<ul style="list-style-type: none"> <li>▪ District</li> </ul>	South 24 Parganas
<ul style="list-style-type: none"> <li>▪ Block</li> </ul>	Basanti
<ul style="list-style-type: none"> <li>▪ Gram Panchayat</li> </ul>	Jyotishpur
<ul style="list-style-type: none"> <li>▪ Mouza</li> </ul>	Radharanipur
<ul style="list-style-type: none"> <li>▪ Village</li> </ul>	19 No. Radharanipur
<ul style="list-style-type: none"> <li>▪ Police Station</li> </ul>	Basanti Police Station
<ul style="list-style-type: none"> <li>▪ Latitude &amp; Longitude</li> </ul>	88°42'58.343"E and 22°6'28.717"N
<ul style="list-style-type: none"> <li>▪ Plot No.</li> </ul>	175/780/781
<ul style="list-style-type: none"> <li>▪ JL No.</li> </ul>	149
<b>4. Size of the sub-project</b> (approx. area in sq. mt/hac or length in mt/km, as relevant)	1248.366 sq. m(G+2, Roof level) Dimension of Plot: 25m X 45m
<b>5. Land Requirement (in hac./sq. mt.)</b>	
<ul style="list-style-type: none"> <li>▪ Total Requirement</li> </ul>	
<ul style="list-style-type: none"> <li>▪ Private Land</li> </ul>	<input checked="" type="checkbox"/> The ownership of land belongs to School Authority.
<ul style="list-style-type: none"> <li>▪ Govt. Land</li> </ul>	
<ul style="list-style-type: none"> <li>▪ Forest Land</li> </ul>	
<ul style="list-style-type: none"> <li>▪ Present Land Status</li> </ul>	
<b>6. Implementing Agency Details (sub-project level)</b>	
<ul style="list-style-type: none"> <li>▪ Name of the Department/Agency</li> </ul>	Public Works Department, Govt. of West Bengal
<ul style="list-style-type: none"> <li>▪ Name of the designated contact person</li> </ul>	South 24 Parganas, Division-II
<ul style="list-style-type: none"> <li>▪ Designation</li> </ul>	Executive Engineer
<ul style="list-style-type: none"> <li>▪ E-mail Id</li> </ul>	eessdivn1@gmail.com
<b>7. Details about the Screening Exercise</b>	
<ul style="list-style-type: none"> <li>▪ Agency</li> </ul>	Institute of Environmental Studies and Wetland Management. Dept. of Environment. Govt. of West Bengal. DD-24, Sector-I, Saltlake. Kolkata-700064. Phone- 033-23340531/0231. FAX- 91-33-23580967

**Part B (1): Environment Screening**

Question	Yes	No	Details
<b>1. Is the sub-project located in whole or part within the Coastal Regulation Zone?</b>	✓		CRZ (Coastal Regulation zone) Clearance was obtained from WBSCZMA vide permission letter No. EN/ 267/T-II-4/001/2011 dated 31-01-2011.
<b>2. Is the sub-project located in whole or part in/near any of the following environmentally sensitive areas? ( 1 Km radius)</b>			
a. Biosphere Reserve	✓		The project area is located within Sundarban Biosphere Reserve. But this type of construction is permitted activity within Sundarban Biosphere Reserve considering the indigenous people living here for last 200 years or so.
b. National Park		✓	
c. Wildlife/ Bird Sanctuary		✓	
d. Tiger or Elephant Reserve		✓	
e. Wetland	✓		Here stereo cultivation on brackish water is being practiced. Wet lands put to regular agriculture activities are normally not considered as "Wet Land" as per official definition in India.
f. Important Bird Areas		✓	
g. Coastal Area with Coral		✓	
h. Mangroves Areas	✓		
i. Estuary with Mangroves		✓	
j. Natural Lakes		✓	
k. Swamps /Mudflats		✓	
l. Habitat of migratory birds (outside protected areas)		✓	
m. Migratory Route of Wild Animals /Birds		✓	
n. Area with threatened are/endangered fauna (outside protected areas)		✓	
o. Area with threatened /rare /endangered flora ( outside protected areas)		✓	
p. Reserved/Protected Forest		✓	
q. Zoological Park / Botanical Garden		✓	
<b>3. Is the sub-project located within 500 meters from rivers, streams, estuaries or deltaic mouths?</b>		✓	
<b>4. Is the sub-project located in whole or part near any of the following sensitive features? (1 Km radius and 100m in case of Archaeological Sites)</b>			
a. World Heritage Sites		✓	
b. Archaeological monuments /sites (under ASI's Central / State list)		✓	
c. Historic Places (not listed under		✓	



ASI- Central or State List but regionally / locally important)			
d. Reservoirs/ Dams		✓	
e. Religious Places (Regionally or Locally important)		✓	
f. Public Water Supply areas from Rivers/ Surface Water Bodies/Ground Water Sources)		✓	

### **Part B (2) : Result/Outcome of Environmental Screening Exercise**

1	No Environment Impact Assessment Required	Not Required
2	Environment Impact Assessment Required	Not Required
3	CRZ clearance required	Required
4	Environmental Clearance Required	Not Required
5	Forest Clearance Required	Not Required

### **Part C (1): Social Screening**

<b>1. Does the sub-project activity require acquisition of private land?</b>	
Yes ✓ The ownership of land belongs to School Authority. The Head Teacher 19 no Radharanipur FP School P.o- Jyotishpur PS Basanti on 27-12-2014 has given No objection Certificate (NOC) to The Dept. of Disaster Management, Govt. of West Bengal for construction of MPCs in their land.	No
Give the following details:	Private Land (sq mts/hac.) ✓
	Govt. Land (sq mts/hac.)
	Forest Land (sq mts/hac.)
<b>2. Does the proposed sub-project activity result in demolition/removal of existing structures?</b>	
Yes	No ✓
If so, give the following details:	
Number of public structures/buildings	
Number of common property resources (such as religious/cultural/ drinking water/wells/etc)	
Number of private structures (located on private or public land)	
<b>3. Does the proposed Project activity result in loss of crops/trees?</b>	
Yes	No ✓
<b>4. Does the proposed Project activity result in loss of direct livelihood/ employment?</b>	
Yes	No ✓
<b>5. Does the proposed activity result in loss of mangrove ecosystem/ community forest on which nearby residents/local population are dependent for fuel wood/grazing etc.?</b>	
Yes	No ✓
<b>6. Does the proposed Project activity affect schedule tribe/caste communities?</b>	
Yes	No ✓

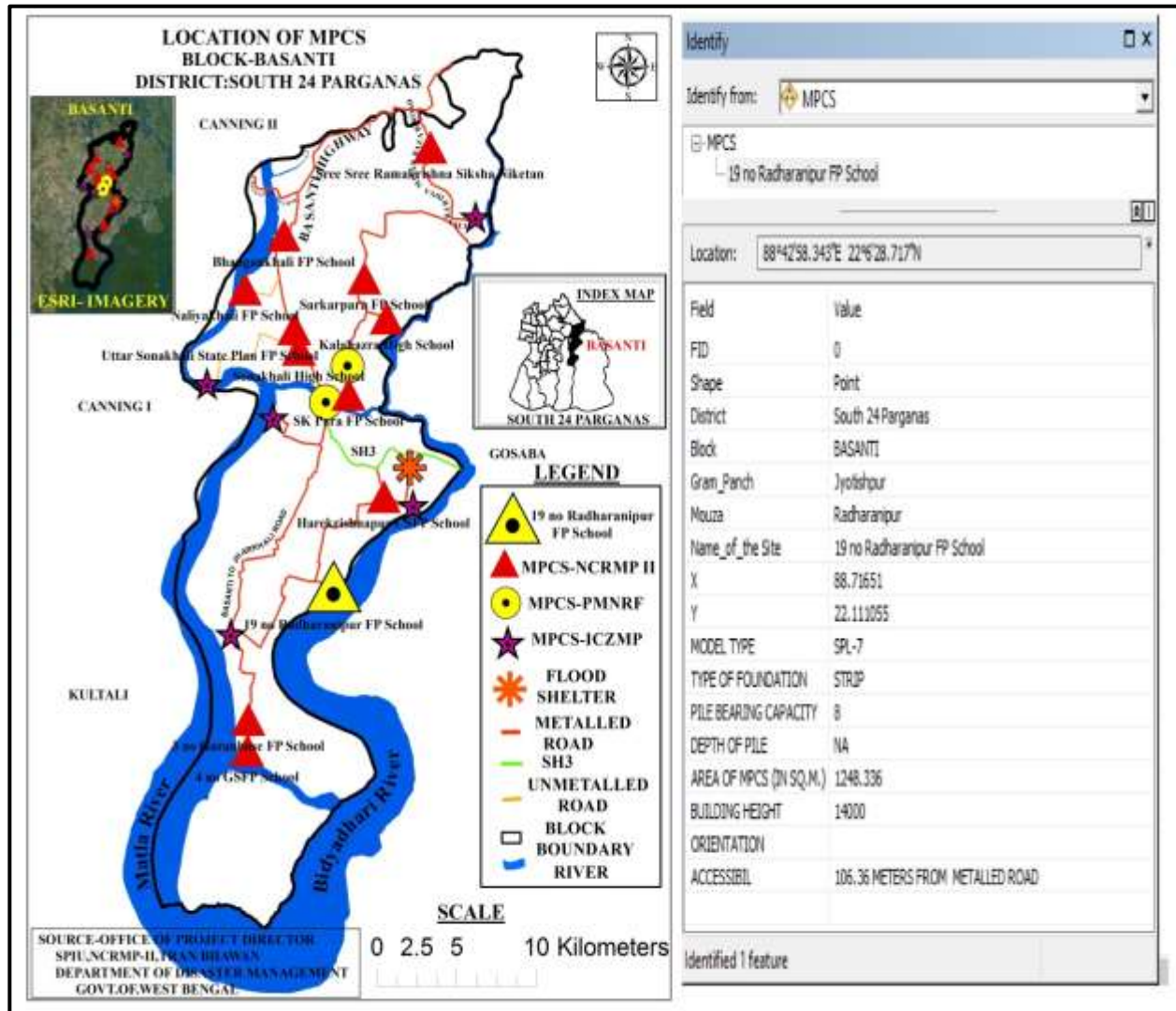
### **Part C (2) : Result/Outcome of Social Screening Exercise**

1	Social Impact Assessment is Required	Not Required
2	Abbreviated RAP is required	Not Required
3	Full RAP is required	Not Required

**PUBLIC CONSULTANCY MEETING**

Not available

**MAP OF THE MPCS**



**PHOTO GRAPH OF SITE BEFORE CONSTRUCTION**





*During December 2016*



*During March 2017*



*During June 2017*





*During September 2017*



*During December 2017*



## SARKARPARA FP SCHOOL

The Department of Disaster Management, Govt. of West Bengal has proposed construction of a Multipurpose Cyclone Shelter (MPCS) at the Sarkarpara FP School under NCRMP-II project. The details of the MPCS site are given below:

### ADMINISTRATIVE AND GENERAL DETAILS:

District	South 24 Parganas
Block	Basanti
Gram Panchayat	Fulmalancha
Mouza	Lebukhali
Plot No.	1494
JL No.	65
Police Station	Basanti Police Station
Name of MPCS Site	Sarkarpara FP School
Land Ownership	The ownership of land belongs to School Authority. The Teacher-in-Charge Sarkarpara FP School, Nebukhali 24 Pgs. (s) on 19-12-2014 has given No objection Certificate (NOC) to The Dept. of Disaster Management, Govt. of West Bengal for construction of MPCS in their land.
Latitude and Longitude	22.258893( N ) / 88.733425 ( E )
Building Type	Strip + RCC
Floor Area	1078.012 sq. m(G+2,Roof level)
Height	14.650 m
Type of Foundation	STRIP
Communication	NOT AVAILABLE
Use of MPCS	<ul style="list-style-type: none"> <li>• During natural hazards, the building will be used for resettlement of affected inhabitants of the area for housing, fooding and medication.</li> <li>• Household cattle will be shifted at the same MPCS building for resting during natural hazards.</li> </ul>
Demography	No. of House Hold : 1351 Total Population : 6973 Total Male : 3516 Total Female : 3457 <i>(Source :www.censusindia.gov.in)</i>
Major Profession	Cultivation and agricultural related labour works are the major source of livelihood.
Ground Water Quality	Saline (Chloride > 250 mg/l or TDS > 500 mg/l)
Natural Hazards	<ul style="list-style-type: none"> <li>• Flood</li> <li>• Earth Quake</li> <li>• Cyclone and Storms</li> </ul>
Essential Statutory Clearance Requirement	CRZ (Coastal Regulation zone) Clearance was obtained from WBSCZMA vide permission letter No. EN/267/T-II-4/001/2011 dated 31-01-2011.

**ENVIRONMENT AND SOCIAL SCREENING FORM****Part A: General Information**

<b>1. Name of the State</b>	WEST BENGAL
<b>2. Type of proposed sub-project activity</b> (tick the applicable option)	
<ul style="list-style-type: none"> <li>▪ Cyclone Shelter <input checked="" type="checkbox"/></li> </ul>	<ul style="list-style-type: none"> <li>▪ Name of MPCS: Sarkarpara FP School</li> </ul>
<b>3. Location of the sub-project</b>	
<ul style="list-style-type: none"> <li>▪ District</li> </ul>	South 24 Parganas
<ul style="list-style-type: none"> <li>▪ Block</li> </ul>	Basanti
<ul style="list-style-type: none"> <li>▪ Gram Panchayat</li> </ul>	Fulmalancha
<ul style="list-style-type: none"> <li>▪ Mouza</li> </ul>	Lebukhali
<ul style="list-style-type: none"> <li>▪ Village</li> </ul>	Fulmalancha,Sarkarpara
<ul style="list-style-type: none"> <li>▪ Police Station</li> </ul>	Basanti Police Station
<ul style="list-style-type: none"> <li>▪ Latitude &amp; Longitude</li> </ul>	88°44'3.83"E and 22°15'34.762"N
<ul style="list-style-type: none"> <li>▪ Plot No.</li> </ul>	1494
<ul style="list-style-type: none"> <li>▪ JL No.</li> </ul>	65
<b>4. Size of the sub-project</b> (approx. area in sq. mt/hac or length in mt/km, as relevant)	1078.012 sq. m(G+2,Roof level) Dimension of Plot: 25m X 45m
<b>5. Land Requirement (in hac./sq. mt.)</b>	
<ul style="list-style-type: none"> <li>▪ Total Requirement</li> </ul>	
<ul style="list-style-type: none"> <li>▪ Private Land</li> </ul>	<input checked="" type="checkbox"/> The ownership of land belongs to School Authority.
<ul style="list-style-type: none"> <li>▪ Govt. Land</li> </ul>	
<ul style="list-style-type: none"> <li>▪ Forest Land</li> </ul>	
<ul style="list-style-type: none"> <li>▪ Present Land Status</li> </ul>	
<b>6. Implementing Agency Details (sub-project level)</b>	
<ul style="list-style-type: none"> <li>▪ Name of the Department/Agency</li> </ul>	Public Works Department, Govt. of West Bengal
<ul style="list-style-type: none"> <li>▪ Name of the designated contact person</li> </ul>	South 24 Parganas, Division-II
<ul style="list-style-type: none"> <li>▪ Designation</li> </ul>	Executive Engineer
<ul style="list-style-type: none"> <li>▪ E-mail Id</li> </ul>	eessdivn1@gmail.com
<b>7. Details about the Screening Exercise</b>	
<ul style="list-style-type: none"> <li>▪ Agency</li> </ul>	Institute of Environmental Studies and Wetland Management. Dept. of Environment. Govt. of West Bengal. DD-24, Sector-I, Saltlake. Kolkata-700064. Phone- 033-23340531/0231. FAX- 91-33-23580967

**Part B (1): Environment Screening**

Question	Yes	No	Details
<b>1. Is the sub-project located in whole or part within the Coastal Regulation Zone?</b>	<input checked="" type="checkbox"/>		CRZ (Coastal Regulation zone) Clearance was obtained from WBSCZMA vide permission letter No. EN/ 267/T-II-4/001/2011 dated 31-01-2011.

<b>2. Is the sub-project located in whole or part in/near any of the following environmentally sensitive areas? ( 1 Km radius)</b>			
a. Biosphere Reserve	✓		The project area is located within Sundarban Biosphere Reserve. But this type of construction is permitted activity within Sundarban Biosphere Reserve considering the indigenous people living here for last 200 years or so.
b. National Park		✓	
c. Wildlife/ Bird Sanctuary		✓	
d. Tiger or Elephant Reserve		✓	
e. Wetland	✓		Here stereo cultivation on brackish water is being practiced. Wet lands put to regular agriculture activities are normally not considered as “Wet Land” as per official definition in India.
f. Important Bird Areas		✓	
g. Coastal Area with Coral		✓	
h. Mangroves Areas		✓	
i. Estuary with Mangroves		✓	
j. Natural Lakes		✓	
k. Swamps /Mudflats		✓	
l. Habitat of migratory birds (outside protected areas)		✓	
m. Migratory Route of Wild Animals /Birds		✓	
n. Area with threatened are/endangered fauna (outside protected areas)		✓	
o. Area with threatened /rare /endangered flora ( outside protected areas)		✓	
p. Reserved/Protected Forest		✓	
q. Zoological Park / Botanical Garden		✓	
<b>3. Is the sub-project located within 500 meters from rivers, streams, estuaries or deltaic mouths?</b>		✓	
<b>4. Is the sub-project located in whole or part near any of the following sensitive features? ( 1 Km radius and 100m in case of Archaeological Sites)</b>			
a. World Heritage Sites		✓	
b. Archaeological monuments /sites (under ASI’s Central / State list)		✓	
c. Historic Places (not listed under ASI- Central or State List but regionally / locally important)		✓	
d. Reservoirs/ Dams		✓	
e. Religious Places (Regionally or Locally important)		✓	
f. Public Water Supply areas from Rivers/ Surface Water Bodies/Ground Water Sources)		✓	

**Part B (2) : Result/Outcome of Environmental Screening Exercise**

1	No Environment Impact Assessment Required	Not Required
2	Environment Impact Assessment Required	Not Required
3	CRZ clearance required	Required
4	Environmental Clearance Required	Not Required
5	Forest Clearance Required	Not Required

**Part C (1): Social Screening**

<b>1. Does the sub-project activity require acquisition of private land?</b>		
Yes ✓ The ownership of land belongs to School Authority. The Teacher-in-Charge Sarkarpara FP School, Lebukhali 24 Pgs. (s) on 19-12-2014 has given No objection Certificate (NOC) to The Dept. of Disaster Management, Govt. of West Bengal for construction of MPCS in their land.		No
Give the following details:	Private Land (sq mts/hac.)	✓
	Govt. Land (sq mts/hac.)	
	Forest Land (sq mts/hac.)	
<b>2. Does the proposed sub-project activity result in demolition/removal of existing structures?</b>		
Yes	No	✓
If so, give the following details:		
Number of public structures/buildings		
Number of common property resources (such as religious/cultural/ drinking water/wells/etc)		
Number of private structures (located on private or public land)		
<b>3. Does the proposed Project activity result in loss of crops/trees?</b>		
Yes	No	✓
<b>4. Does the proposed Project activity result in loss of direct livelihood/ employment?</b>		
Yes	No	✓
<b>5. Does the proposed activity result in loss of mangrove ecosystem/ community forest on which nearby residents/local population are dependent for fuel wood/grazing etc.?</b>		
Yes	No	✓
<b>6. Does the proposed Project activity affect schedule tribe/caste communities?</b>		
Yes	No	✓

**Part C (2) : Result/Outcome of Social Screening Exercise**

1	Social Impact Assessment is Required	<b>Not Required</b>
2	Abbreviated RAP is required	<b>Not Required</b>
3	Full RAP is required	<b>Not Required</b>

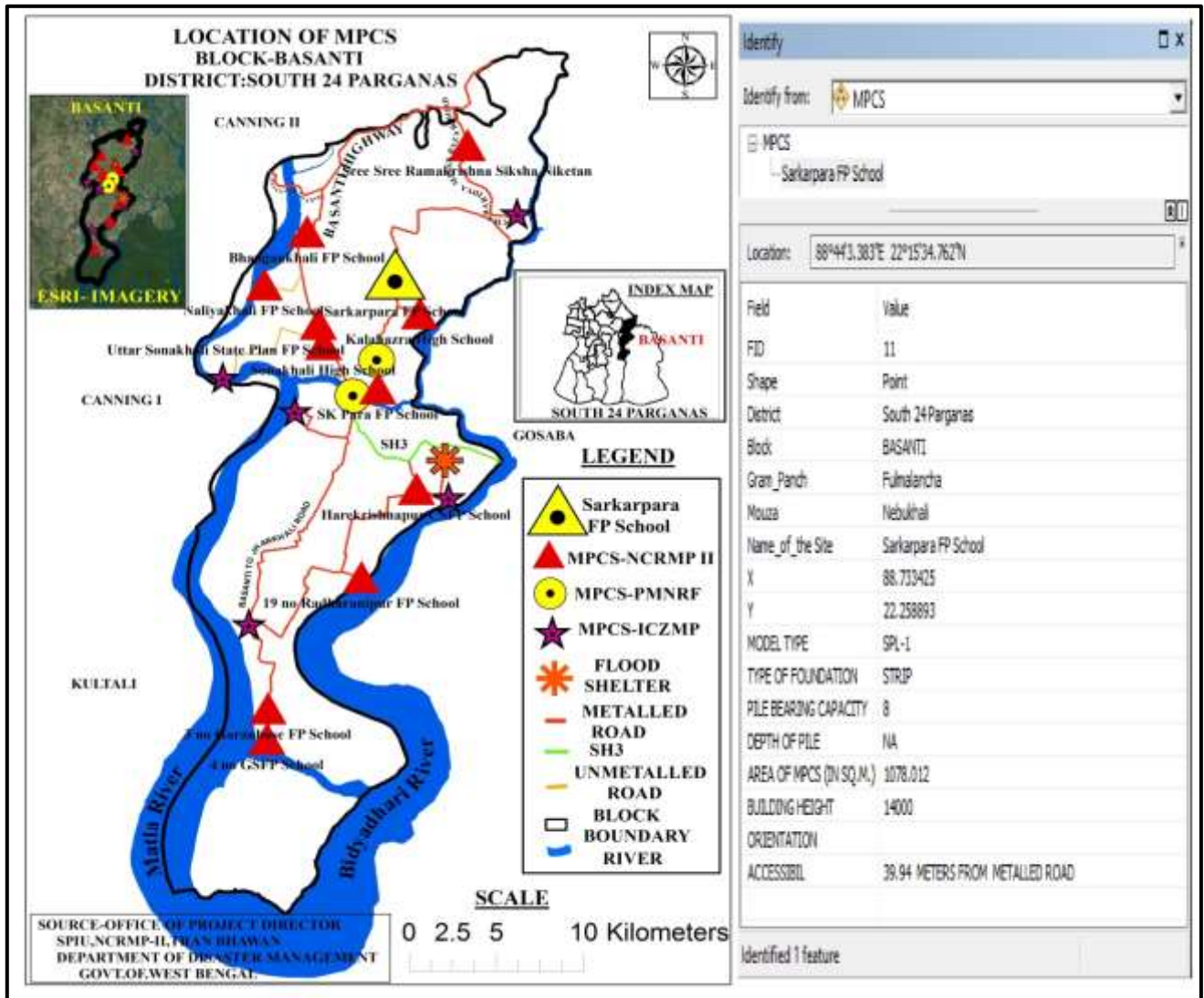








### MAP OF THE MPCS



### PHOTO GRAPH OF SITE BEFORE CONSTRUCTION





*During December 2016*



*During March 2017*



*During June 2017*





*During September 2017*



*During December 2017*

#### 4 NO. GSFP SCHOOL

The Department of Disaster Management, Govt. of West Bengal has proposed construction of a Multipurpose Cyclone Shelter (MPCS) at the Sarkarpara FP School under NCRMP-II project. The details of the MPCS site are given below:

#### ADMINISTRATIVE AND GENERAL DETAILS:

District	South 24 Parganas
Block	Basanti
Gram Panchayat	Jharkhali
Mouza	Herobhanga
Plot No.	191
JL No.	132
Police Station	Basanti Police Station
Name of MPCS Site	4 No. GSFP School
Land Ownership	The ownership of land belongs to School Authority. The Head Master 4 no GSFP School on 18-12-2014 has given No objection Certificate (NOC) to The Dept. of Disaster Management, Govt. of West Bengal for construction of MPCS in their land.
Latitude and Longitude	22.036 N / 88.668 E
Building Type	Pile + RCC
Floor Area	1248.336 sq. m(G+2,Roof level)
Height	14.150 m
Type of Foundation	PILE
Communication	18.38382 Kilometers from SH3
Use of MPCS	<ul style="list-style-type: none"> <li>• During natural hazards, the building will be used for resettlement of affected inhabitants of the area for housing, fooding and medication.</li> <li>• Household cattle will be shifted at the same MPCS building for resting during natural hazards.</li> </ul>
Demography	No. of House Hold : 3820 Total Population : 15695 Total Male : 8142 Total Female : 7553 <i>(Source :www.censusindia.gov.in)</i>
Major Profession	Cultivation and agricultural related labour works are the major source of livelihood.
Ground Water Quality	Saline (Chloride > 250 mg/l or TDS > 500 mg/l)
Natural Hazards	<ul style="list-style-type: none"> <li>• Flood</li> <li>• Earth Quake</li> <li>• Cyclone and Storms</li> </ul>
Essential Statutory Clearance Requirement	CRZ (Coastal Regulation zone) Clearance was obtained from WBSCZMA vide permission letter No. EN/267/T-II-4/001/2011 dated 31-01-2011.

**ENVIRONMENT AND SOCIAL SCREENING FORM****Part A: General Information**

<b>1. Name of the State</b>	WEST BENGAL
<b>2. Type of proposed sub-project activity</b> (tick the applicable option)	
<ul style="list-style-type: none"> <li>▪ Cyclone Shelter <input checked="" type="checkbox"/></li> </ul>	<ul style="list-style-type: none"> <li>▪ Name of MPCS: 4 NO. GSFP SCHOOL</li> </ul>
<b>3. Location of the sub-project</b>	
<ul style="list-style-type: none"> <li>▪ District</li> </ul>	South 24 Parganas
<ul style="list-style-type: none"> <li>▪ Block</li> </ul>	Basanti
<ul style="list-style-type: none"> <li>▪ Gram Panchayat</li> </ul>	Jharkhali
<ul style="list-style-type: none"> <li>▪ Mouza</li> </ul>	Herobhanga
<ul style="list-style-type: none"> <li>▪ Village</li> </ul>	Herobhanga
<ul style="list-style-type: none"> <li>▪ Police Station</li> </ul>	Basanti Police Station
<ul style="list-style-type: none"> <li>▪ Latitude &amp; Longitude</li> </ul>	88°39'56.231"E and 22°39'39.396"N
<ul style="list-style-type: none"> <li>▪ Plot No.</li> </ul>	191
<ul style="list-style-type: none"> <li>▪ JL No.</li> </ul>	132
<b>4. Size of the sub-project</b> (approx. area in sq. mt/hac or length in mt/km, as relevant)	1248.336 sq. m(G+2,Roof level) Dimension of Plot: 25m X 45m
<b>5. Land Requirement (in hac./sq. mt.)</b>	
<ul style="list-style-type: none"> <li>▪ Total Requirement</li> </ul>	
<ul style="list-style-type: none"> <li>▪ Private Land</li> </ul>	<input checked="" type="checkbox"/> The ownership of land belongs to School Authority.
<ul style="list-style-type: none"> <li>▪ Govt. Land</li> </ul>	
<ul style="list-style-type: none"> <li>▪ Forest Land</li> </ul>	
<ul style="list-style-type: none"> <li>▪ Present Land Status</li> </ul>	
<b>6. Implementing Agency Details (sub-project level)</b>	
<ul style="list-style-type: none"> <li>▪ Name of the Department/Agency</li> </ul>	Public Works Department, Govt. of West Bengal
<ul style="list-style-type: none"> <li>▪ Name of the designated contact person</li> </ul>	South 24 Parganas, Division-II
<ul style="list-style-type: none"> <li>▪ Designation</li> </ul>	Executive Engineer
<ul style="list-style-type: none"> <li>▪ E-mail Id</li> </ul>	eessdivn1@gmail.com
<b>7. Details about the Screening Exercise</b>	
<ul style="list-style-type: none"> <li>▪ Agency</li> </ul>	Institute of Environmental Studies and Wetland Management. Dept. of Environment. Govt. of West Bengal. DD-24, Sector-I, Saltlake. Kolkata-700064. Phone- 033-23340531/0231. FAX- 91-33-23580967

**Part B (1): Environment Screening**

Question	Yes	No	Details
<b>1. Is the sub-project located in whole or part within the Coastal Regulation Zone?</b>	<input checked="" type="checkbox"/>		CRZ (Coastal Regulation zone) Clearance was obtained from WBSCZMA vide permission letter No. EN/ 267/T-II-4/001/2011 dated 31-01-2011.
<b>2. Is the sub-project located in whole or part in/near any of the following environmentally</b>			

<b>sensitive areas? ( 1 Km radius)</b>			
a. Biosphere Reserve	✓		The project area is located within Sundarban Biosphere Reserve. But this type of construction is permitted activity within Sundarban Biosphere Reserve considering the indigenous people living here for last 200 years or so.
b. National Park		✓	
c. Wildlife/ Bird Sanctuary		✓	
d. Tiger or Elephant Reserve		✓	
e. Wetland	✓		Here stereo cultivation on brackish water is being practiced. Wet lands put to regular agriculture activities are normally not considered as “Wet Land” as per official definition in India.
f. Important Bird Areas		✓	
g. Coastal Area with Coral		✓	
h. Mangroves Areas		✓	
i. Estuary with Mangroves	✓		
j. Natural Lakes		✓	
k. Swamps /Mudflats		✓	
l. Habitat of migratory birds (outside protected areas)		✓	
m. Migratory Route of Wild Animals /Birds		✓	
n. Area with threatened are/endangered fauna (outside protected areas)		✓	
o. Area with threatened /rare /endangered flora ( outside protected areas)		✓	
p. Reserved/Protected Forest		✓	
q. Zoological Park / Botanical Garden		✓	
<b>3. Is the sub-project located within 500 meters from rivers, streams, estuaries or deltaic mouths?</b>		✓	
<b>4. Is the sub-project located in whole or part near any of the following sensitive features? ( 1 Km radius and 100m in case of Archaeological Sites)</b>			
a. World Heritage Sites		✓	
b. Archaeological monuments /sites (under ASI’s Central / State list)		✓	
c. Historic Places (not listed under ASI- Central or State List but regionally / locally important)		✓	
d. Reservoirs/ Dams		✓	
e. Religious Places (Regionally or Locally important)		✓	
f. Public Water Supply areas from Rivers/ Surface Water Bodies/Ground Water Sources)		✓	



**Part B (2) : Result/Outcome of Environmental Screening Exercise**

1	No Environment Impact Assessment Required	Not Required
2	Environment Impact Assessment Required	Not Required
3	CRZ clearance required	Required
4	Environmental Clearance Required	Not Required
5	Forest Clearance Required	Not Required

**Part C (1): Social Screening**

<b>1. Does the sub-project activity require acquisition of private land?</b>		
Yes ✓ The ownership of land belongs to School Authority. The Head Master 4 no GSFP School on 18-12-2014 has given No objection Certificate (NOC) to The Dept. of Disaster Management, Govt. of West Bengal for construction of MPCs in their land.		No
Give the following details:	Private Land (sq mts/hac.)	✓
	Govt. Land (sq mts/hac.)	
	Forest Land (sq mts/hac.)	
<b>2. Does the proposed sub-project activity result in demolition/removal of existing structures?</b>		
Yes	No	✓
If so, give the following details:		
Number of public structures/buildings		
Number of common property resources (such as religious/cultural/ drinking water/wells/etc)		
Number of private structures (located on private or public land)		
<b>3. Does the proposed Project activity result in loss of crops/trees?</b>		
Yes	No	✓
<b>4. Does the proposed Project activity result in loss of direct livelihood/ employment?</b>		
Yes	No	✓
<b>5. Does the proposed activity result in loss of mangrove ecosystem/ community forest on which nearby residents/local population are dependent for fuel wood/grazing etc.?</b>		
Yes	No	✓
<b>6. Does the proposed Project activity affect schedule tribe/caste communities?</b>		
Yes	No	✓

**Part C (2) : Result/Outcome of Social Screening Exercise**

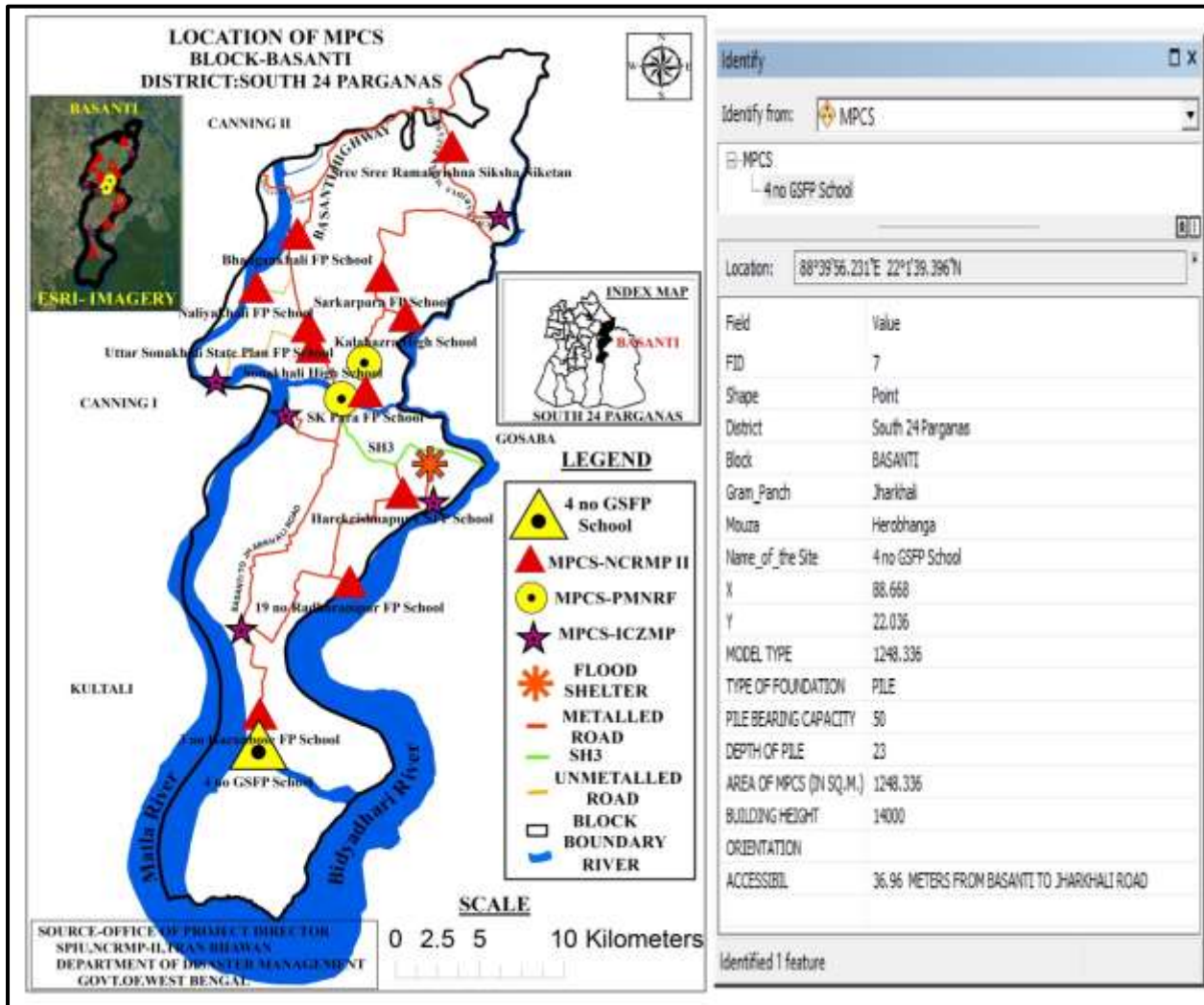
1	Social Impact Assessment is Required	<b>Not Required</b>
2	Abbreviated RAP is required	<b>Not Required</b>
3	Full RAP is required	<b>Not Required</b>







### MAP OF THE MPCS



### PHOTO GRAPH OF SITE BEFORE CONSTRUCTION







*During December 2016*



*During March 2017*



*During June 2017*



*During August 2017*



*During November 2017*

## KALAHAZRA HIGH SCHOOL

The Department of Disaster Management, Govt. of West Bengal has proposed construction of a Multipurpose Cyclone Shelter (MPCS) at the Kalahazra High School under NCRMP-II project. The details of the MPCS site are given below:

### ADMINISTRATIVE AND GENERAL DETAILS:

District	South 24 Parganas
Block	Basanti
Gram Panchayat	RC Khali
Mouza	Kalahazra
Plot No.	865
JL No.	139
Police Station	Basanti Police Station
Name of MPCS Site	Kalahazra High School
Land Ownership	The ownership of land belongs to School Authority. The Teacher-in-charge Kalahazra High School Vill+P.O – Kalahazra, P.S- Basanti on 19-12-2014 has given No objection Certificate (NOC) to The Dept. of Disaster Management, Govt. of West Bengal for construction of MPCS in their land.
Latitude and Longitude	22.24235 N / 88.74644 E
Building Type	Pile + RCC
Floor Area	1248.336(G+2, Roof level)
Height	14.650 m
Type of Foundation	PILE
Communication	5.248702 Kilometers from SH3
Use of MPCS	<ul style="list-style-type: none"> <li>• During natural hazards, the building will be used for resettlement of affected inhabitants of the area for housing, fooding and medication.</li> <li>• Household cattle will be shifted at the same MPCS building for resting during natural hazards.</li> </ul>
Demography	No. of House Hold : 895 Total Population : 4626 Total Male : 2330 Total Female : 2296 <i>(Source : www.censusindia.gov.in)</i>
Major Profession	Cultivation and agricultural related labour works are the major source of livelihood.
Ground Water Quality	Saline (Chloride > 250 mg/l or TDS > 500 mg/l)
Natural Hazards	<ul style="list-style-type: none"> <li>• Flood</li> <li>• Earth Quake</li> <li>• Cyclone and Storms</li> </ul>
Essential Statutory Clearance Requirement	CRZ (Coastal Regulation zone) Clearance was obtained from WBSCZMA vide permission letter No. EN/267/T-II-4/001/2011 dated 31-01-2011.

**ENVIRONMENT AND SOCIAL SCREENING FORM****Part A: General Information**

<b>1. Name of the State</b>	WEST BENGAL
<b>2. Type of proposed sub-project activity</b> (tick the applicable option)	
<ul style="list-style-type: none"> <li>▪ Cyclone Shelter <input checked="" type="checkbox"/></li> </ul>	<ul style="list-style-type: none"> <li>▪ Name of MPCs: Kalahazra High School</li> </ul>
<b>3. Location of the sub-project</b>	
<ul style="list-style-type: none"> <li>▪ District</li> </ul>	South 24 Parganas
<ul style="list-style-type: none"> <li>▪ Block</li> </ul>	Basanti
<ul style="list-style-type: none"> <li>▪ Gram Panchayat</li> </ul>	RC Khali
<ul style="list-style-type: none"> <li>▪ Mouza</li> </ul>	Kalahazra
<ul style="list-style-type: none"> <li>▪ Village</li> </ul>	Kalahazra
<ul style="list-style-type: none"> <li>▪ Police Station</li> </ul>	Basanti Police Station
<ul style="list-style-type: none"> <li>▪ Latitude &amp; Longitude</li> </ul>	22.24235 N / 88.74644 E
<ul style="list-style-type: none"> <li>▪ Plot No.</li> </ul>	865
<ul style="list-style-type: none"> <li>▪ JL No.</li> </ul>	139
<b>4. Size of the sub-project</b> (approx. area in sq. mt/hac or length in mt/km, as relevant)	1248.336 sq. m(G+2, Roof level) Dimension of Plot: 25m X 45m
<b>5. Land Requirement (in hac./sq. mt.)</b>	
<ul style="list-style-type: none"> <li>▪ Total Requirement</li> </ul>	
<ul style="list-style-type: none"> <li>▪ Private Land</li> </ul>	<input checked="" type="checkbox"/> The ownership of land belongs to School Authority.
<ul style="list-style-type: none"> <li>▪ Govt. Land</li> </ul>	
<ul style="list-style-type: none"> <li>▪ Forest Land</li> </ul>	
<ul style="list-style-type: none"> <li>▪ Present Land Status</li> </ul>	
<b>6. Implementing Agency Details (sub-project level)</b>	
<ul style="list-style-type: none"> <li>▪ Name of the Department/Agency</li> </ul>	Public Works Department, Govt. of West Bengal
<ul style="list-style-type: none"> <li>▪ Name of the designated contact person</li> </ul>	South 24 Parganas, Division-II
<ul style="list-style-type: none"> <li>▪ Designation</li> </ul>	Executive Engineer
<ul style="list-style-type: none"> <li>▪ E-mail Id</li> </ul>	eessdivn1@gmail.com
<b>7. Details about the Screening Exercise</b>	
<ul style="list-style-type: none"> <li>▪ Agency</li> </ul>	Institute of Environmental Studies and Wetland Management. Dept. of Environment. Govt. of West Bengal. DD-24, Sector-I, Saltlake. Kolkata-700064. Phone- 033-23340531/0231. FAX- 91-33-23580967

**Part B (1): Environment Screening**

Question	Yes	No	Details
<b>1. Is the sub-project located in whole or part within the Coastal Regulation Zone?</b>	<input checked="" type="checkbox"/>		CRZ (Coastal Regulation zone) Clearance was obtained from WBSCZMA vide permission letter No. EN/ 267/T-II-4/001/2011 dated 31-01-2011.



<b>2. Is the sub-project located in whole or part in/near any of the following environmentally sensitive areas? ( 1 Km radius)</b>			
a. Biosphere Reserve	✓		The project area is located within Sundarban Biosphere Reserve. But this type of construction is permitted activity within Sundarban Biosphere Reserve considering the indigenous people living here for last 200 years or so.
b. National Park		✓	
c. Wildlife/ Bird Sanctuary		✓	
d. Tiger or Elephant Reserve		✓	
e. Wetland	✓		Here stereo cultivation on brackish water is being practiced. Wet lands put to regular agriculture activities are normally not considered as “Wet Land” as per official definition in India.
f. Important Bird Areas		✓	
g. Coastal Area with Coral		✓	
h. Mangroves Areas		✓	
i. Estuary with Mangroves		✓	
j. Natural Lakes		✓	
k. Swamps /Mudflats		✓	
l. Habitat of migratory birds (outside protected areas)		✓	
m. Migratory Route of Wild Animals /Birds		✓	
n. Area with threatened are/endangered fauna (outside protected areas)		✓	
o. Area with threatened /rare /endangered flora ( outside protected areas)		✓	
p. Reserved/Protected Forest		✓	
q. Zoological Park / Botanical Garden		✓	
<b>3. Is the sub-project located within 500 meters from rivers, streams, estuaries or deltaic mouths?</b>		✓	
<b>4. Is the sub-project located in whole or part near any of the following sensitive features? ( 1 Km radius and 100m in case of Archaeological Sites)</b>			
a. World Heritage Sites		✓	
b. Archaeological monuments /sites (under ASI’s Central / State list)		✓	
c. Historic Places (not listed under ASI- Central or State List but regionally / locally important)		✓	
d. Reservoirs/ Dams		✓	
e. Religious Places (Regionally or Locally important)		✓	
f. Public Water Supply areas from Rivers/ Surface Water Bodies/Ground Water Sources)		✓	

**Part B (2): Result/Outcome of Environmental Screening Exercise**

1	No Environment Impact Assessment Required	Not Required
2	Environment Impact Assessment Required	Not Required
3	CRZ clearance required	Required
4	Environmental Clearance Required	Not Required
5	Forest Clearance Required	Not Required

**Part C (1): Social Screening**

<b>1. Does the sub-project activity require acquisition of private land?</b>		
Yes ✓ The ownership of land belongs to School Authority. The Teacher-in-charge Kalahazra High School Vill+P.O - Kalahazra, P.S- Basanti on 19-12-2014 has given No objection Certificate (NOC) to The Dept. of Disaster Management, Govt. of West Bengal for construction of MPCs in their land.		No
Give the following details:	Private Land (sq mts/hac.)	✓
	Govt. Land (sq mts/hac.)	
	Forest Land (sq mts/hac.)	
<b>2. Does the proposed sub-project activity result in demolition/removal of existing structures?</b>		
Yes		No ✓
If so, give the following details:		
Number of public structures/buildings		
Number of common property resources (such as religious/cultural/ drinking water/wells/etc)		
Number of private structures (located on private or public land)		
<b>3. Does the proposed Project activity result in loss of crops/trees?</b>		
Yes		No ✓
<b>4. Does the proposed Project activity result in loss of direct livelihood/ employment?</b>		
Yes		No ✓
<b>5. Does the proposed activity result in loss of mangrove ecosystem/ community forest on which nearby residents/local population are dependent for fuel wood/grazing etc.?</b>		
Yes		No ✓
<b>6. Does the proposed Project activity affect schedule tribe/caste communities?</b>		
Yes		No ✓

**Part C (2): Result/Outcome of Social Screening Exercise**

1	Social Impact Assessment is Required	Not Required
2	Abbreviated RAP is required	Not Required
3	Full RAP is required	Not Required

**PUBLIC CONSULTANCY MEETING**

The meeting was held on 08.12.2016 in the room of the head teacher of the Kalahazra High School at 2:00PM with the presence of the President of the committee Mr. Prabir Mondal, Secretary Mr. Gobinda Das and Gram Panchayat Pradhan Ms. Manoara Sekh and the community people. The number of persons attended the meeting was 10. Main agenda of meeting was construction of MPCS under NCRMP II.

In the meeting, the Head Teacher of the school discussed about the construction of the Cyclone Shelter at the adjoining land of Kalahazra School. For this, the School Committee and the Panchayat have already issued NOC (No Objection Certificate). The discussion on the use of the rooms of the shelter and its maintenance also took place. All the people who were present in the meeting gave their consent in favour of construction of the Shelter for the greater interest of the school and the community. As there was no other issue to be discussed, the meeting was concluded with a thanks-giving session.

**মিটিং রেজল্যুশন বই**  
**MEETING RESOLUTION BOOK**

মিটিং নাম / Meeting No.	তারিখ / Date	উপস্থিত সভ্যগণের নাম NAME OF MEMBERS PRESENT	স্থান / Place সময় / Time
১১৭	০৮.১২.২০১৬	১। ১. Prabir Mondal (President) & ২। ২. Dip Roy - ৩। ৩. Gobinda Das (T.I.C) ৪। ৪. Ghanashyam Mondal ৫। ৫. Radhakanta Mondal ৬। ৬. Manoj Kumar Mondal ৭। ৭. Subalinda Halty Pradhan ৮। ৮. Pradhan ৯। ৯. Hoje Hota (Secretary) ১০। ১০. Manohar Mondal ১১। ১১. Sagar Mondal (Member) ১২। ১২. Basant South 24 Panchayat ১৩। ১৩. Pradhan (P.C. Gram Panchayat)	Kalahazra H.S. B. B. ২-০০ P.M.
১৪ / No.	রেজল্যুশন / Resolution Adopted		
	<p>আবেদন বিচার :- ১) NCRMP Scheme এর আওতা সম্বন্ধে বিচার বিভাগ সভায় Public Consultancy Meeting ২) সিদ্ধি -</p> <p>তারিখ ০৮.১২.২০১৬ তারিখ সিদ্ধান্তঃ সিদ্ধান্তঃ সভায় উপস্থিত সকল সভ্যগণ সিদ্ধান্তে এই সভায় সম্মত হয়েছেন যে, প্রকল্পের আওতাধীন স্থানীয় জনস্বার্থে এই প্রকল্পের কার্যক্রম শুরু করা হবে এবং স্থানীয় জনস্বার্থে প্রকল্পের কার্যক্রম শুরু করা হবে এবং স্থানীয় জনস্বার্থে প্রকল্পের কার্যক্রম শুরু করা হবে।</p> <p>কর্তব্য কর্মসূচী :- প্রকল্পের কার্যক্রম সিদ্ধান্তে সিদ্ধান্তে সিদ্ধান্তে সিদ্ধান্তে সিদ্ধান্তে সিদ্ধান্তে 'স্বাস্থ্যকর পরিবেশ' গঠনের সিদ্ধান্তে সিদ্ধান্তে সিদ্ধান্তে একটি পাবনা বিদ্যালয় স্থাপনের সিদ্ধান্তে সিদ্ধান্তে সিদ্ধান্তে সিদ্ধান্তে সিদ্ধান্তে সিদ্ধান্তে সিদ্ধান্তে সিদ্ধান্তে সিদ্ধান্তে</p> <p>সম্মত হয়েছেন যে, প্রকল্পের কার্যক্রম শুরু করা হবে এবং স্থানীয় জনস্বার্থে প্রকল্পের কার্যক্রম শুরু করা হবে এবং স্থানীয় জনস্বার্থে প্রকল্পের কার্যক্রম শুরু করা হবে এবং স্থানীয় জনস্বার্থে প্রকল্পের কার্যক্রম শুরু করা হবে এবং স্থানীয় জনস্বার্থে প্রকল্পের কার্যক্রম শুরু করা হবে এবং</p>		

P-1  
B

Broom Factory, 41 Bhatola Lane, Kolkata-7 Ph. 2319-3845

কেন্দ্রীয়/Resolution Adopted

সংসদ/সমিতি সভায় উপস্থিত সকল সদস্যগণের বিচারামূলক ভিত্তিতে  
 প্রস্তাবিত প্রস্তাবের আওতায় কাজ পরিচালনা করে পরিচালনা  
 সমিতির সিদ্ধান্তের আওতা পত্রিকায়  
 (সংসদ/সমিতি সভায় কোন বিষয় বা প্রস্তাব প্রস্তাবিত  
 প্রস্তাবিত প্রস্তাবের আওতায় কাজ পরিচালনা করে)

Gebinde Sec.  
 TIC Cum Secretary  
 Kala Hazra High School  
 Vill+P.O.- Kala Hazra  
 P.S. - Basanti, 24 Pgs (6)

Prabir Kumar Mondal  
 President  
 KALAHAZRA HIGH SCHOOL  
 Vill+P.O.- Kala Hazra, P.S. - Basanti  
 Dist.- 24 Pgs (6) Pin.-743312

P-1  
 3

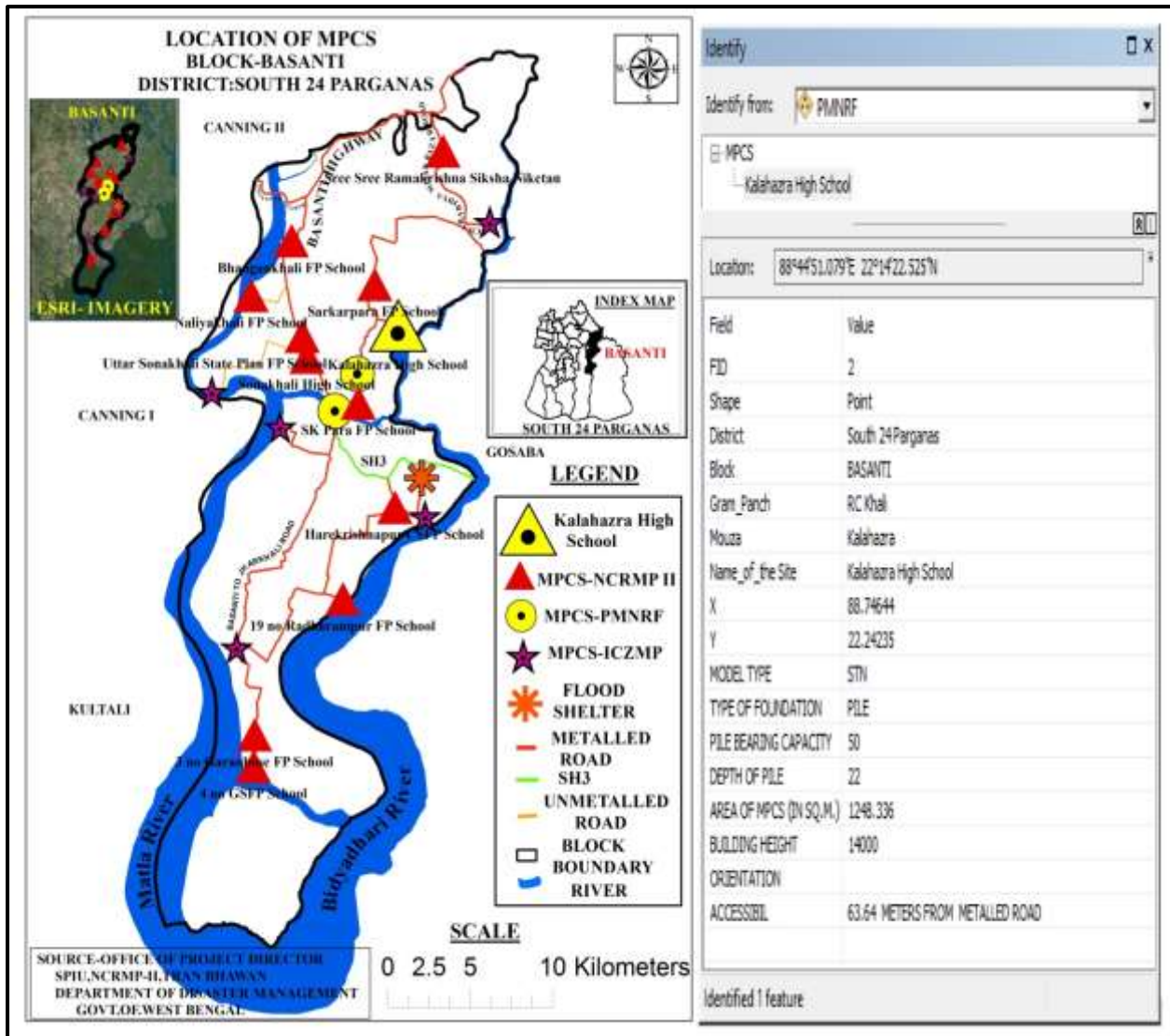
MO uo uo uo uo uo uo  
 Pradhan 8/12/2016  
 Basanti Gram Panchayat  
 Basanti, South 24 Parganas

সংসদ/সমিতি সভায় উপস্থিত সকল সদস্যগণের বিচারামূলক ভিত্তিতে

- 21 Sagar Mondal
- 22 Debabrata Maity
- 23 Radhakanta Mondal
- 24 Anirupa Ranjan Mondal
- 25 Ashutosh Behera
- 26 Manoj Sarder
- 27 Raju Prasad Sarda
- 28 Dilip Roy
- 29 Ghanshyam Mondal



### MAP OF THE MPCS



### PHOTO GRAPH OF SITE BEFORE CONSTRUCTION





*During December 2016*



*During February 2017*



*During May 2017*





*During August 2017*



*During November 2017*

## NALIYAKHALI FP SCHOOL

The Department of Disaster Management, Govt. of West Bengal has proposed construction of a Multipurpose Cyclone Shelter (MPCS) at the Naliyakhali FP School under NCRMP-II project. The details of the MPCS site are given below:

### ADMINISTRATIVE AND GENERAL DETAILS:

District	South 24 Parganas
Block	Basanti
Gram Panchayat	Uttar Mokamberia
Mouza	Naliyakhali
Plot No.	302/303/304
JL No.	128
Police Station	Basanti Police Station
Name of MPCS Site	Naliyakhali FP School
Land Ownership	The ownership of land belongs to School Authority. The Head Teacher Naliyakhali FP School P.S- Basanti on 22-12-2014 has given No objection Certificate (NOC) to The Dept. of Disaster Management, Govt. of West Bengal for construction of MPCS in their land.
Latitude and Longitude	22.256715 N / 88.66658 E
Building Type	Pile + RCC
Floor Area	1078.012 sq. m(G+2, Roof level)
Height	14.650 m
Type of Foundation	Pile + RCC
Communication	1.835681 Kilometers from SH3
Use of MPCS	<ul style="list-style-type: none"> <li>• During natural hazards, the building will be used for resettlement of affected inhabitants of the area for housing, fooding and medication.</li> <li>• Household cattle will be shifted at the same MPCS building for resting during natural hazards.</li> </ul>
Demography	No. of House Hold : 240 Total Population : 1114 Total Male : 562 Total Female : 552 <i>(Source :www.censusindia.gov.in)</i>
Major Profession	Cultivation and agricultural related labour works are the major source of livelihood.
Ground Water Quality	Saline (Chloride > 250 mg/l or TDS > 500 mg/l)
Natural Hazards	<ul style="list-style-type: none"> <li>• Flood</li> <li>• Earth Quake</li> <li>• Cyclone and Storms</li> </ul>
Essential Statutory Clearance Requirement	CRZ (Coastal Regulation zone) Clearance was obtained from WBSCZMA vide permission letter No. EN/267/T-II-4/001/2011 dated 31-01-2011.



## ENVIRONMENT AND SOCIAL SCREENING FORM

### Part A: General Information

<b>1. Name of the State</b>	WEST BENGAL		
<b>2. Type of proposed sub-project activity</b> (tick the applicable option)			
<ul style="list-style-type: none"> <li>▪ Cyclone Shelter <input checked="" type="checkbox"/></li> </ul>	<ul style="list-style-type: none"> <li>▪ Name of MPCS: NALIYAKHALI FP SCHOOL</li> </ul>		
<b>3. Location of the sub-project</b>			
<ul style="list-style-type: none"> <li>▪ District</li> </ul>	South 24 Parganas		
<ul style="list-style-type: none"> <li>▪ Block</li> </ul>	Basanti		
<ul style="list-style-type: none"> <li>▪ Gram Panchayat</li> </ul>	Uttar Mokamberia		
<ul style="list-style-type: none"> <li>▪ Mouza</li> </ul>	Naliyakhali		
<ul style="list-style-type: none"> <li>▪ Village</li> </ul>	Naliyakhali		
<ul style="list-style-type: none"> <li>▪ Police Station</li> </ul>	Basanti Police Station		
<ul style="list-style-type: none"> <li>▪ Latitude &amp; Longitude</li> </ul>	22.256715 N / 88.66658 E		
<ul style="list-style-type: none"> <li>▪ Plot No.</li> </ul>	302/303/304		
<ul style="list-style-type: none"> <li>▪ JL No.</li> </ul>	128		
<b>4. Size of the sub-project</b> (approx. area in sq. mt/hac or length in mt/km, as relevant)	1078.012 sq. m(G+2,Roof level) Dimension of Plot: 25m X 45m		
<b>5. Land Requirement (in hac./sq. mt.)</b>			
<ul style="list-style-type: none"> <li>▪ Total Requirement</li> </ul>			
<ul style="list-style-type: none"> <li>▪ Private Land</li> </ul>	<input checked="" type="checkbox"/> The ownership of land belongs to School Authority.		
<ul style="list-style-type: none"> <li>▪ Govt. Land</li> </ul>			
<ul style="list-style-type: none"> <li>▪ Forest Land</li> </ul>			
<ul style="list-style-type: none"> <li>▪ Present Land Status</li> </ul>			
<b>6. Implementing Agency Details (sub-project level)</b>			
<ul style="list-style-type: none"> <li>▪ Name of the Department/Agency</li> </ul>	Public Works Department, Govt. of West Bengal		
<ul style="list-style-type: none"> <li>▪ Name of the designated contact person</li> </ul>	South 24 Parganas, Division-II		
<ul style="list-style-type: none"> <li>▪ Designation</li> </ul>	Executive Engineer		
<ul style="list-style-type: none"> <li>▪ E-mail Id</li> </ul>	eesdivn1@gmail.com		
<b>7. Details about the Screening Exercise</b>			
<ul style="list-style-type: none"> <li>▪ Agency</li> </ul>	Institute of Environmental Studies and Wetland Management. Dept. of Environment. Govt. of West Bengal. DD-24, Sector-I, Saltlake. Kolkata-700064. Phone- 033-23340531/0231. FAX- 91-33-23580967		

### Part B (1): Environment Screening

Question	Yes	No	Details
<b>1. Is the sub-project located in whole or part within the Coastal Regulation Zone?</b>	<input checked="" type="checkbox"/>		CRZ (Coastal Regulation zone) Clearance was obtained from WBSCZMA vide permission letter No. EN/ 267/T-II-4/001/2011 dated 31-01-2011.
<b>2. Is the sub-project located in whole or part in/near any of the following environmentally</b>			

<b>sensitive areas? ( 1 Km radius)</b>			
a. Biosphere Reserve	✓		The project area is located within Sundarban Biosphere Reserve. But this type of construction is permitted activity within Sundarban Biosphere Reserve considering the indigenous people living here for last 200 years or so.
b. National Park		✓	
c. Wildlife/ Bird Sanctuary		✓	
d. Tiger or Elephant Reserve		✓	
e. Wetland	✓		Here stereo cultivation on brackish water is being practiced. Wet lands put to regular agriculture activities are normally not considered as “Wet Land” as per official definition in India.
f. Important Bird Areas		✓	
g. Coastal Area with Coral		✓	
h. Mangroves Areas	✓		
i. Estuary with Mangroves		✓	
j. Natural Lakes		✓	
k. Swamps /Mudflats		✓	
l. Habitat of migratory birds (outside protected areas)		✓	
m. Migratory Route of Wild Animals /Birds		✓	
n. Area with threatened are/endangered fauna (outside protected areas)		✓	
o. Area with threatened /rare /endangered flora ( outside protected areas)		✓	
p. Reserved/Protected Forest		✓	
q. Zoological Park / Botanical Garden		✓	
<b>3. Is the sub-project located within 500 meters from rivers, streams, estuaries or deltaic mouths?</b>		✓	
<b>4. Is the sub-project located in whole or part near any of the following sensitive features? ( 1 Km radius and 100m in case of Archaeological Sites)</b>			
a. World Heritage Sites		✓	
b. Archaeological monuments /sites (under ASI’s Central / State list)		✓	
c. Historic Places (not listed under ASI- Central or State List but regionally / locally important)		✓	
d. Reservoirs/ Dams		✓	
e. Religious Places (Regionally or Locally important)		✓	
f. Public Water Supply areas from Rivers/ Surface Water Bodies/Ground Water Sources)		✓	

**Part B (2) : Result/Outcome of Environmental Screening Exercise**

1	No Environment Impact Assessment Required	Not Required
2	Environment Impact Assessment Required	Not Required
3	CRZ clearance required	Required
4	Environmental Clearance Required	Not Required
5	Forest Clearance Required	Not Required

**Part C (1): Social Screening**

<b>1. Does the sub-project activity require acquisition of private land?</b>		
Yes ✓ The ownership of land belongs to School Authority. The Head Teacher Naliyakhali FP School P.S- Basanti on 22-12-2014 has given No objection Certificate (NOC) to The Dept. of Disaster Management, Govt. of West Bengal for construction of MPCs in their land.		No
Give the following details:	Private Land (sq mts/hac.)	✓
	Govt. Land (sq mts/hac.)	
	Forest Land (sq mts/hac.)	
<b>2. Does the proposed sub-project activity result in demolition/removal of existing structures?</b>		
Yes	No	✓
If so, give the following details:		
Number of public structures/buildings		
Number of common property resources (such as religious/cultural/ drinking water/wells/etc)		
Number of private structures (located on private or public land)		
<b>3. Does the proposed Project activity result in loss of crops/trees?</b>		
Yes	No	✓
<b>4. Does the proposed Project activity result in loss of direct livelihood/ employment?</b>		
Yes	No	✓
<b>5. Does the proposed activity result in loss of mangrove ecosystem/ community forest on which nearby residents/local population are dependent for fuel wood/grazing etc.?</b>		
Yes	No	✓
<b>6. Does the proposed Project activity affect schedule tribe/caste communities?</b>		
Yes	No	✓

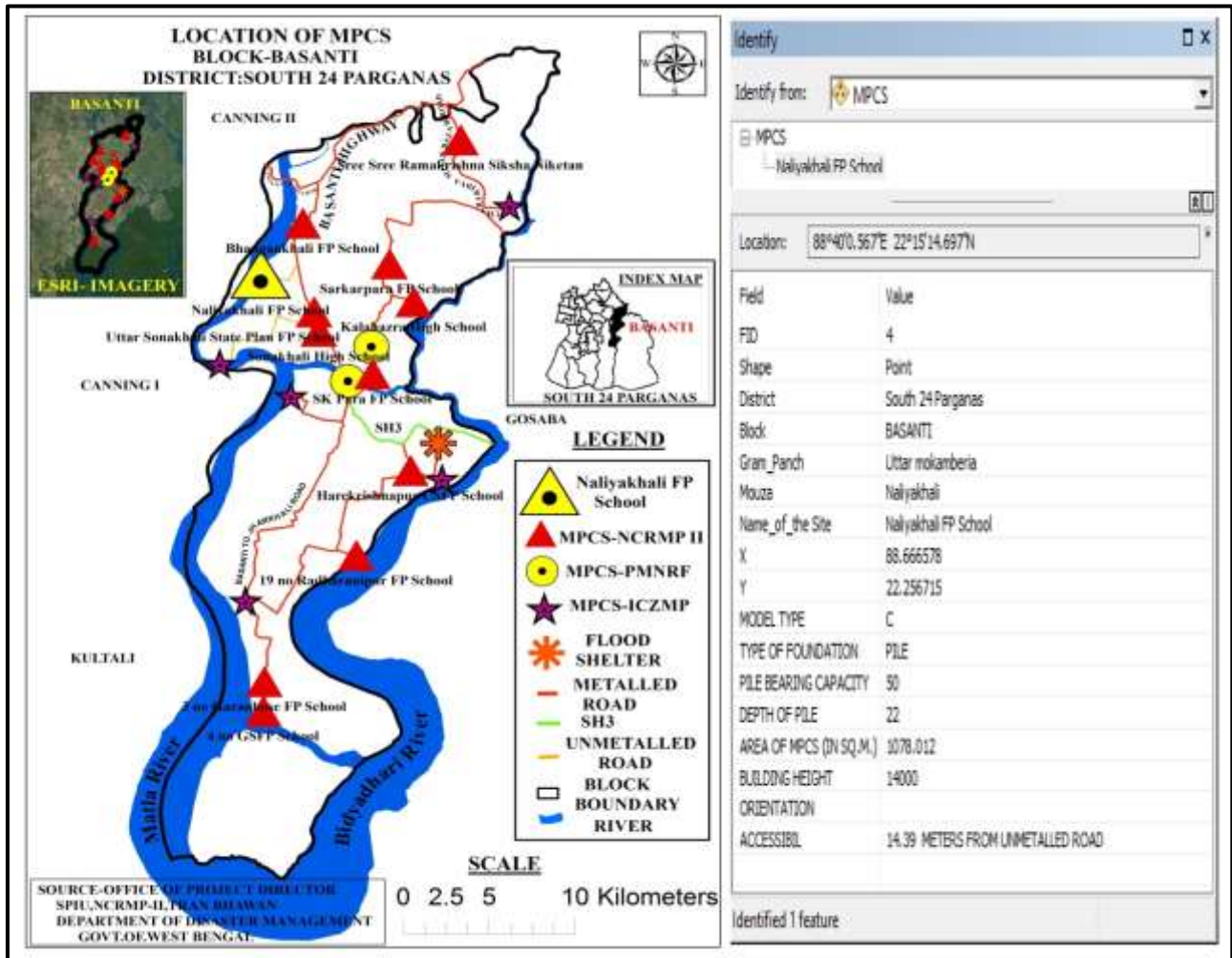
**Part C (2) : Result/Outcome of Social Screening Exercise**

1	Social Impact Assessment is Required	<b>Not Required</b>
2	Abbreviated RAP is required	<b>Not Required</b>
3	Full RAP is required	<b>Not Required</b>

**PUBLIC CONSULTANCY MEETING**

Not Available

**MAP OF THE MPCS**



**PHOTO GRAPH OF SITE BEFORE CONSTRUCTION**







*During November 2016*



*During March 2017*



*During June 2017*





*During September 2017*



*During December 2017*

## SK PARA FP SCHOOL

The Department of Disaster Management, Govt. of West Bengal has proposed construction of a Multipurpose Cyclone Shelter (MPCS) at the SK Para FP School under NCRMP-II project. The details of the MPCS site are given below:

### ADMINISTRATIVE AND GENERAL DETAILS:

District	South 24 Parganas
Block	Basanti
Gram Panchayat	RC Khali
Mouza	Hogolduri
Plot No.	309
JL No.	140
Police Station	Basanti Police Station
Name of MPCS Site	SK Para FP School
Land Ownership	The ownership of land belongs to School Authority. The Teacher-in-charge SK Para F.P School P.O-Kalahazra on 22-12-2014 has given No objection Certificate (NOC) to The Dept. of Disaster Management, Govt. of West Bengal for construction of MPCS in their land.
Latitude and Longitude	22.205 N / 88.725 E
Building Type	Strip + RCC
Floor Area	1248.336 sq. m(G+2, Roof level)
Height	14.150 m
Type of Foundation	STRIP
Communication	0.497041 Kilometers from SH3
Use of MPCS	<ul style="list-style-type: none"> <li>• During natural hazards, the building will be used for resettlement of affected inhabitants of the area for housing, fooding and medication.</li> <li>• Household cattle will be shifted at the same MPCS building for resting during natural hazards.</li> </ul>
Demography	No. of House Hold : 931 Total Population : 4862 Total Male : 2461 Total Female : 2401 <i>(Source :www.censusindia.gov.in)</i>
Major Profession	Cultivation and agricultural related labour works are the major source of livelihood.
Ground Water Quality	Saline (Chloride > 250 mg/l or TDS > 500 mg/l)
Natural Hazards	<ul style="list-style-type: none"> <li>• Flood</li> <li>• Earth Quake</li> <li>• Cyclone and Storms</li> </ul>
Essential Statutory Clearance Requirement	CRZ (Coastal Regulation zone) Clearance was obtained from WBSCZMA vide permission letter No. No. 2523/EN/T-II-4/001/2011 dated 29 -09-2014.

**ENVIRONMENT AND SOCIAL SCREENING FORM****Part A: General Information**

<b>1. Name of the State</b>	WEST BENGAL
<b>2. Type of proposed sub-project activity</b> (tick the applicable option)	
<ul style="list-style-type: none"> <li>▪ Cyclone Shelter <input checked="" type="checkbox"/></li> </ul>	<ul style="list-style-type: none"> <li>▪ Name of MPCs: SK PARA FP SCHOOL</li> </ul>
<b>3. Location of the sub-project</b>	
<ul style="list-style-type: none"> <li>▪ District</li> </ul>	South 24 Parganas
<ul style="list-style-type: none"> <li>▪ Block</li> </ul>	Basanti
<ul style="list-style-type: none"> <li>▪ Gram Panchayat</li> </ul>	RC Khali
<ul style="list-style-type: none"> <li>▪ Mouza</li> </ul>	Hogolduri
<ul style="list-style-type: none"> <li>▪ Village</li> </ul>	Hogolduri
<ul style="list-style-type: none"> <li>▪ Police Station</li> </ul>	Basanti Police Station
<ul style="list-style-type: none"> <li>▪ Latitude &amp; Longitude</li> </ul>	22.205 N / 88.725 E
<ul style="list-style-type: none"> <li>▪ Plot No.</li> </ul>	309
<ul style="list-style-type: none"> <li>▪ JL No.</li> </ul>	140
<b>4. Size of the sub-project</b> (approx. area in sq. mt/hac or length in mt/km, as relevant)	1248.336 sq. m(G+2, Roof level) Dimension of Plot: 25m X 45m
<b>5. Land Requirement (in hac./sq. mt.)</b>	
<ul style="list-style-type: none"> <li>▪ Total Requirement</li> </ul>	
<ul style="list-style-type: none"> <li>▪ Private Land</li> </ul>	<input checked="" type="checkbox"/> The ownership of land belongs to School Authority.
<ul style="list-style-type: none"> <li>▪ Govt. Land</li> </ul>	
<ul style="list-style-type: none"> <li>▪ Forest Land</li> </ul>	
<ul style="list-style-type: none"> <li>▪ Present Land Status</li> </ul>	
<b>6. Implementing Agency Details (sub-project level)</b>	
<ul style="list-style-type: none"> <li>▪ Name of the Department/Agency</li> </ul>	Public Works Department, Govt. of West Bengal
<ul style="list-style-type: none"> <li>▪ Name of the designated contact person</li> </ul>	South 24 Parganas, Division-II
<ul style="list-style-type: none"> <li>▪ Designation</li> </ul>	Executive Engineer
<ul style="list-style-type: none"> <li>▪ E-mail Id</li> </ul>	eessdivn1@gmail.com
<b>7. Details about the Screening Exercise</b>	
<ul style="list-style-type: none"> <li>▪ Agency</li> </ul>	Institute of Environmental Studies and Wetland Management. Dept. of Environment. Govt. of West Bengal. DD-24, Sector-I, Saltlake. Kolkata-700064. Phone- 033-23340531/0231. FAX- 91-33-23580967

**Part B (1): Environment Screening**

Question	Yes	No	Details
<b>1. Is the sub-project located in whole or part within the Coastal Regulation Zone?</b>	<input checked="" type="checkbox"/>		CRZ (Coastal Regulation zone) Clearance was obtained from WBSCZMA vide permission letter No. No. 2523/EN/T-II-4/001/2011 dated 29 -09-2014.



<b>2. Is the sub-project located in whole or part in/near any of the following environmentally sensitive areas? ( 1 Km radius)</b>			
a. Biosphere Reserve	✓		The project area is located within Sundarban Biosphere Reserve. But this type of construction is permitted activity within Sundarban Biosphere Reserve considering the indigenous people living here for last 200 years or so.
b. National Park		✓	
c. Wildlife/ Bird Sanctuary		✓	
d. Tiger or Elephant Reserve		✓	
e. Wetland	✓		Here stereo cultivation on brackish water is being practiced. Wet lands put to regular agriculture activities are normally not considered as “Wet Land” as per official definition in India.
f. Important Bird Areas		✓	
g. Coastal Area with Coral		✓	
h. Mangroves Areas	✓		
i. Estuary with Mangroves		✓	
j. Natural Lakes	✓		
k. Swamps /Mudflats		✓	
l. Habitat of migratory birds (outside protected areas)		✓	
m. Migratory Route of Wild Animals /Birds		✓	
n. Area with threatened are/endangered fauna (outside protected areas)		✓	
o. Area with threatened /rare /endangered flora ( outside protected areas)		✓	
p. Reserved/Protected Forest		✓	
q. Zoological Park / Botanical Garden		✓	
<b>3. Is the sub-project located within 500 meters from rivers, streams, estuaries or deltaic mouths?</b>		✓	
<b>4. Is the sub-project located in whole or part near any of the following sensitive features? ( 1 Km radius and 100m in case of Archaeological Sites)</b>			
a. World Heritage Sites		✓	
b. Archaeological monuments /sites (under ASI’s Central / State list)		✓	
c. Historic Places (not listed under ASI- Central or State List but regionally / locally important)		✓	
d. Reservoirs/ Dams		✓	
e. Religious Places (Regionally or Locally important)		✓	
f. Public Water Supply areas from Rivers/ Surface Water Bodies/Ground Water Sources)		✓	

**Part B (2) : Result/Outcome of Environmental Screening Exercise**

1	No Environment Impact Assessment Required	Not Required
2	Environment Impact Assessment Required	Not Required
3	CRZ clearance required	Required
4	Environmental Clearance Required	Not Required
5	Forest Clearance Required	Not Required

**Part C (1): Social Screening**

<b>1. Does the sub-project activity require acquisition of private land?</b>		
Yes ✓ The ownership of land belongs to School Authority. The Teacher-in-charge SK Para F.P School P.O-Kalahazra on 22-12-2014 has given No objection Certificate (NOC) to The Dept. of Disaster Management, Govt. of West Bengal for construction of MPCS in their land.		No
Give the following details:	Private Land (sq mts/hac.)	✓
	Govt. Land (sq mts/hac.)	
	Forest Land (sq mts/hac.)	
<b>2. Does the proposed sub-project activity result in demolition/removal of existing structures?</b>		
Yes	No	✓
If so, give the following details:		
Number of public structures/buildings		
Number of common property resources (such as religious/cultural/ drinking water/wells/etc)		
Number of private structures (located on private or public land)		
<b>3. Does the proposed Project activity result in loss of crops/trees?</b>		
Yes	No	✓
<b>4. Does the proposed Project activity result in loss of direct livelihood/ employment?</b>		
Yes	No	✓
<b>5. Does the proposed activity result in loss of mangrove ecosystem/ community forest on which nearby residents/local population are dependent for fuel wood/grazing etc.?</b>		
Yes	No	✓
<b>6. Does the proposed Project activity affect schedule tribe/caste communities?</b>		
Yes	No	✓

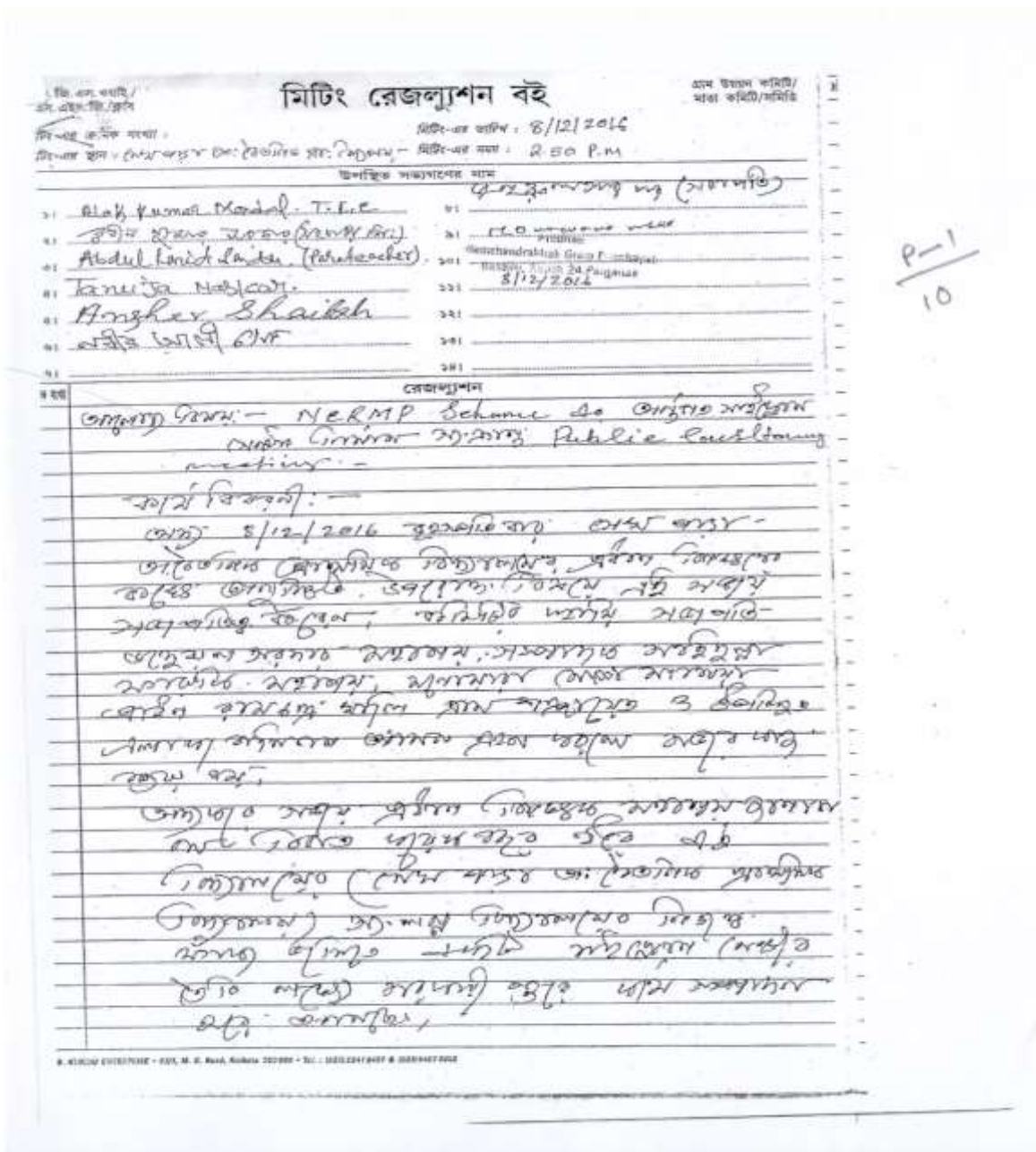
**Part C (2): Result/Outcome of Social Screening Exercise**

1	Social Impact Assessment is Required	<b>Not Required</b>
2	Abbreviated RAP is required	<b>Not Required</b>
3	Full RAP is required	<b>Not Required</b>

**PUBLIC CONSULTANCY MEETING**

The meeting was held on 08.12.2016 at 2:50PM in the room of the head teacher of the SK Para F.P. School with the presence of the President of the committee Mr. Jahurun Sardar, Secretary Mr. Jahidulla Faruki and Pradhan of Ramchandrakhalī Gram Panchayat Manoara Molla and the community people. The number of persons attended the meeting was 8. Main agenda of meeting was construction of MPCS under NCRMP II.

In the meeting, the Head Teacher of the school discussed about the construction of the Cyclone Shelter at the adjoining land of the School. For this, the School Committee and the Panchayat have already issued NOC (No Objection Certificate). The discussion on the use of the rooms of the shelter and its maintenance also took place. All the people who were present in the meeting gave their consent in favour of construction of the Shelter for the greater interest of the school and the community. As there was no other issue to be discussed, the meeting was concluded with a thanksgiving session.



রেজাল্যুশন

সংক্রান্ত মোটামুটি তথ্য প্রদান করা হয়েছে।  
 যেখানে উল্লিখিত সকল বিষয় সম্বন্ধে (নোট)  
 স্থানীয় সীমান্ত এবং বর্তমান/৩০ বছর - ২০১৫  
 সীমান্ত রেখা নির্ধারণ করা হয়েছে।

P-1  
/10

সীমান্ত নির্ধারণ করা হয়েছে এবং সীমান্ত রেখা নির্ধারণ করা হয়েছে।  
 সীমান্ত রেখা নির্ধারণ করা হয়েছে এবং সীমান্ত রেখা নির্ধারণ করা হয়েছে।  
 সীমান্ত রেখা নির্ধারণ করা হয়েছে এবং সীমান্ত রেখা নির্ধারণ করা হয়েছে।  
 সীমান্ত রেখা নির্ধারণ করা হয়েছে এবং সীমান্ত রেখা নির্ধারণ করা হয়েছে।  
 সীমান্ত রেখা নির্ধারণ করা হয়েছে এবং সীমান্ত রেখা নির্ধারণ করা হয়েছে।

সীমান্ত রেখা নির্ধারণ করা হয়েছে এবং সীমান্ত রেখা নির্ধারণ করা হয়েছে।  
 সীমান্ত রেখা নির্ধারণ করা হয়েছে এবং সীমান্ত রেখা নির্ধারণ করা হয়েছে।

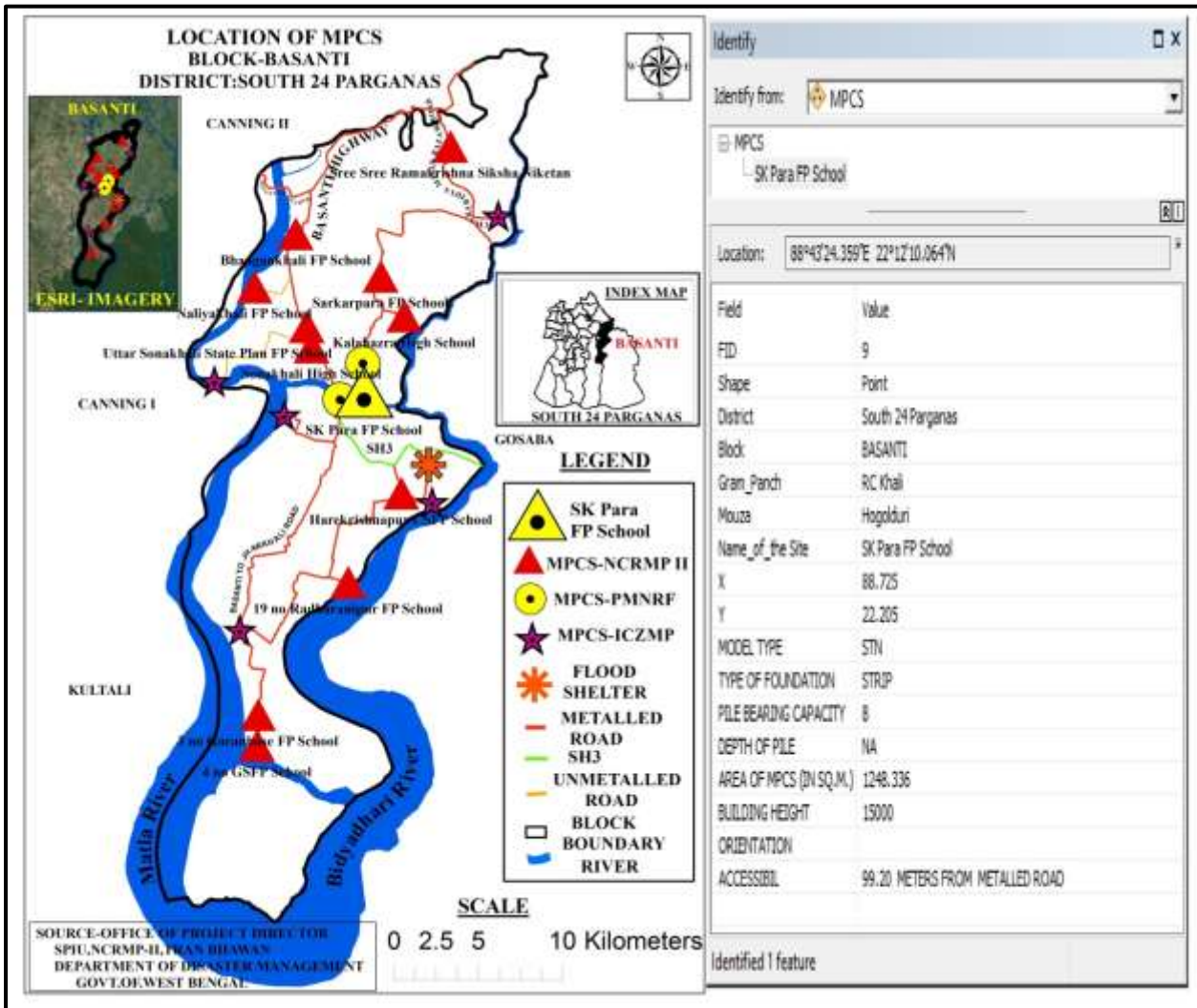
Alex Kumar Mondal - T.E.C  
 8/12/16  
 Kanchi Para P. P. School  
 F. o. Kanchi  
 Kanchi District

8/12/16  
 Kanchi District

8/12/2016  
 Pradhan  
 Kanchi District Gram Panchayat  
 Basum, South 24 Parganas



**MAP OF THE MPCS**



**PHOTO GRAPH OF SITE BEFORE CONSTRUCTION**





*During November 2016*



*During March 2017*



*During June 2017*





*During September 2017*



*During December 2017*

## SONAKHALI HIGH SCHOOL

The Department of Disaster Management, Govt. of West Bengal has proposed construction of a Multipurpose Cyclone Shelter (MPCS) at the Sonakhali High School under NCRMP-II project. The details of the MPCS site are given below:

### ADMINISTRATIVE AND GENERAL DETAILS:

District	South 24 Parganas
Block	Basanti
Gram Panchayat	RC Khali
Mouza	Sonakhali
Plot No.	592
JL No.	134
Police Station	Basanti Police Station
Name of MPCS Site	Sonakhali High School
Land Ownership	The ownership of land belongs to School Authority. The Head Master Sonakhali High School (H.S) on 22-12-2014 has given No objection Certificate (NOC) to The Dept. of Disaster Management, Govt. of West Bengal for construction of MPCS in their land.
Latitude and Longitude	22.227 N / 88.697 E
Building Type	Pile + RCC
Floor Area	1248.366 sq. m(G+2, Roof level)
Height	14.650 m
Type of Foundation	PILE
Communication	0.18329 Kilometers from SH3
Use of MPCS	<ul style="list-style-type: none"> <li>• During natural hazards, the building will be used for resettlement of affected inhabitants of the area for housing, fooding and medication.</li> <li>• Household cattle will be shifted at the same MPCS building for resting during natural hazards.</li> </ul>
Demography	No. of House Hold : 2150 Total Population : 10582 Total Male : 5423 Total Female : 5159 <i>(Source :www.censusindia.gov.in)</i>
Major Profession	Cultivation and agricultural related labour works are the major source of livelihood.
Ground Water Quality	Saline (Chloride > 250 mg/l or TDS > 500 mg/l)
Natural Hazards	<ul style="list-style-type: none"> <li>• Flood</li> <li>• Earth Quake</li> <li>• Cyclone and Storms</li> </ul>
Essential Statutory Clearance Requirement	CRZ (Coastal Regulation zone) Clearance was obtained from WBSCZMA vide permission letter No. EN/267/T-II-4/001/2011 dated 31-01-2011.



**ENVIRONMENT AND SOCIAL SCREENING FORM****Part A: General Information**

<b>1. Name of the State</b>	WEST BENGAL
<b>2. Type of proposed sub-project activity</b> (tick the applicable option)	
<ul style="list-style-type: none"> <li>▪ Cyclone Shelter <input checked="" type="checkbox"/></li> </ul>	<ul style="list-style-type: none"> <li>▪ Name of MPCs: SONAKHALI HIGH SCHOOL</li> </ul>
<b>3. Location of the sub-project</b>	
<ul style="list-style-type: none"> <li>▪ District</li> </ul>	South 24 Parganas
<ul style="list-style-type: none"> <li>▪ Block</li> </ul>	Basanti
<ul style="list-style-type: none"> <li>▪ Gram Panchayat</li> </ul>	RC Khali
<ul style="list-style-type: none"> <li>▪ Mouza</li> </ul>	Sonakhali
<ul style="list-style-type: none"> <li>▪ Village</li> </ul>	Sonakhali
<ul style="list-style-type: none"> <li>▪ Police Station</li> </ul>	Basanti Police Station
<ul style="list-style-type: none"> <li>▪ Latitude &amp; Longitude</li> </ul>	22.227 N / 88.697 E
<ul style="list-style-type: none"> <li>▪ Plot No.</li> </ul>	592
<ul style="list-style-type: none"> <li>▪ JL No.</li> </ul>	134
<b>4. Size of the sub-project</b> (approx. area in sq. mt/hac or length in mt/km, as relevant)	1248.366 sq. m(G+2, Roof level) Dimension of Plot: 25m X 45m
<b>5. Land Requirement (in hac./sq. mt.)</b>	
<ul style="list-style-type: none"> <li>▪ Total Requirement</li> </ul>	
<ul style="list-style-type: none"> <li>▪ Private Land</li> </ul>	<input checked="" type="checkbox"/> The ownership of land belongs to School Authority.
<ul style="list-style-type: none"> <li>▪ Govt. Land</li> </ul>	
<ul style="list-style-type: none"> <li>▪ Forest Land</li> </ul>	
<ul style="list-style-type: none"> <li>▪ Present Land Status</li> </ul>	
<b>6. Implementing Agency Details (sub-project level)</b>	
<ul style="list-style-type: none"> <li>▪ Name of the Department/Agency</li> </ul>	Public Works Department, Govt. of West Bengal
<ul style="list-style-type: none"> <li>▪ Name of the designated contact person</li> </ul>	South 24 Parganas, Division-II
<ul style="list-style-type: none"> <li>▪ Designation</li> </ul>	Executive Engineer
<ul style="list-style-type: none"> <li>▪ E-mail Id</li> </ul>	eessdivn1@gmail.com
<b>7. Details about the Screening Exercise</b>	
<ul style="list-style-type: none"> <li>▪ Agency</li> </ul>	Institute of Environmental Studies and Wetland Management. Dept. of Environment. Govt. of West Bengal. DD-24, Sector-I, Saltlake. Kolkata-700064. Phone- 033-23340531/0231. FAX- 91-33-23580967

**Part B (1): Environment Screening**

Question	Yes	No	Details
<b>1. Is the sub-project located in whole or part within the Coastal Regulation Zone?</b>	<input checked="" type="checkbox"/>	<input type="checkbox"/>	CRZ (Coastal Regulation zone) Clearance was obtained from WBSCZMA vide permission letter No. EN/ 267/T-II-4/001/2011 dated 31-01-2011.
<b>2. Is the sub-project located in whole or part in/near any of the following environmentally</b>			

<b>sensitive areas? ( 1 Km radius)</b>			
a. Biosphere Reserve	✓		The project area is located within Sundarban Biosphere Reserve. But this type of construction is permitted activity within Sundarban Biosphere Reserve considering the indigenous people living here for last 200 years or so.
b. National Park		✓	
c. Wildlife/ Bird Sanctuary		✓	
d. Tiger or Elephant Reserve		✓	
e. Wetland	✓		Here stereo cultivation on brackish water is being practiced. Wet lands put to regular agriculture activities are normally not considered as “Wet Land” as per official definition in India.
f. Important Bird Areas		✓	
g. Coastal Area with Coral		✓	
h. Mangroves Areas	✓		
i. Estuary with Mangroves		✓	
j. Natural Lakes	✓		
k. Swamps /Mudflats		✓	
l. Habitat of migratory birds (outside protected areas)		✓	
m. Migratory Route of Wild Animals /Birds		✓	
n. Area with threatened are/endangered fauna (outside protected areas)		✓	
o. Area with threatened /rare /endangered flora ( outside protected areas)		✓	
p. Reserved/Protected Forest		✓	
q. Zoological Park / Botanical Garden		✓	
<b>3. Is the sub-project located within 500 meters from rivers, streams, estuaries or deltaic mouths?</b>		✓	
<b>4. Is the sub-project located in whole or part near any of the following sensitive features? ( 1 Km radius and 100m in case of Archaeological Sites)</b>			
a. World Heritage Sites		✓	
b. Archaeological monuments /sites (under ASI’s Central / State list)		✓	
c. Historic Places (not listed under ASI- Central or State List but regionally / locally important)		✓	
d. Reservoirs/ Dams		✓	
e. Religious Places (Regionally or Locally important)		✓	
f. Public Water Supply areas from Rivers/ Surface Water Bodies/Ground Water Sources)		✓	

**Part B (2): Result/Outcome of Environmental Screening Exercise**

1	No Environment Impact Assessment Required	Not Required
2	Environment Impact Assessment Required	Not Required
3	CRZ clearance required	Required
4	Environmental Clearance Required	Not Required
5	Forest Clearance Required	Not Required

**Part C (1): Social Screening**

<b>1. Does the sub-project activity require acquisition of private land?</b>		
Yes ✓ The ownership of land belongs to School Authority. The Head Master Sonakhali High School(H.S) on 22-12-2014 has given No objection Certificate (NOC) to The Dept. of Disaster Management, Govt. of West Bengal for construction of MPCs in their land.		No
Give the following details:	Private Land (sq mts/hac.)	✓
	Govt. Land (sq mts/hac.)	
	Forest Land (sq mts/hac.)	
<b>2. Does the proposed sub-project activity result in demolition/removal of existing structures?</b>		
Yes	No	✓
If so, give the following details:		
Number of public structures/buildings		
Number of common property resources (such as religious/cultural/ drinking water/wells/etc)		
Number of private structures (located on private or public land)		
<b>3. Does the proposed Project activity result in loss of crops/trees?</b>		
Yes	No	✓
<b>4. Does the proposed Project activity result in loss of direct livelihood/ employment?</b>		
Yes	No	✓
<b>5. Does the proposed activity result in loss of mangrove ecosystem/ community forest on which nearby residents/local population are dependent for fuel wood/grazing etc.?</b>		
Yes	No	✓
<b>6. Does the proposed Project activity affect schedule tribe/caste communities?</b>		
Yes	No	✓

**Part C (2): Result/Outcome of Social Screening Exercise**

1	Social Impact Assessment is Required	<b>Not Required</b>
2	Abbreviated RAP is required	<b>Not Required</b>
3	Full RAP is required	<b>Not Required</b>

**PUBLIC CONSULTANCY MEETING**

The meeting was held on 24.01.2017 at 4:30PM in the room of the head teacher of Sonakhali Higher Secondary School. The meeting was chaired by the President of the School Management Committee Mr. Alam Kari Shekh. The Pradhan of Ramchandrankhali Gram Panchayat Manora Molla, The members of the School Management Committee and other community people were present in the meeting. The number of persons attended the meeting was 17. Main agenda of meeting was construction of MPCS under NCRMP II.

In the meeting, the Head Teacher of the school discussed about the construction of the Cyclone Shelter at the adjoining land of Sonakhali Higher Secondary School. For this, the School Committee submitted NOC (No Objection Certificate) to the concerned authority on 30.01.2016. The local Gram Panchayat also issued NOC for the same. He also discussed about the use of the rooms of the shelter and its maintenance and requested for the cooperation from community people who were present in the meeting. The people also gave their consent in favour of construction of the Shelter for the greater interest of the school and the community. As there was no other issue to be discussed, the meeting was concluded with a thanks-giving session.

**মিটিং রেজল্যুশন বই**  
**MEETING RESOLUTION BOOK**

মিটিং/Meeting No. তারিখ/Date	উপস্থিত সভ্যগণের নাম NAME OF MEMBERS PRESENT	স্থান/Place Room/Time	সময়/শিফট/তা 4-30 Pm.
13/M.C./15-16 24/01/2017	১। আলম কারি শেখ ২। আলম কারি শেখ ৩। আলম কারি শেখ ৪। আলম কারি শেখ ৫। আলম কারি শেখ ৬। আলম কারি শেখ ৭। আলম কারি শেখ ৮। আলম কারি শেখ ৯। আলম কারি শেখ ১০। আলম কারি শেখ ১১। আলম কারি শেখ ১২। আলম কারি শেখ ১৩। আলম কারি শেখ ১৪। আলম কারি শেখ ১৫। আলম কারি শেখ ১৬। আলম কারি শেখ ১৭। আলম কারি শেখ	১। আলম কারি শেখ ২। আলম কারি শেখ ৩। আলম কারি শেখ ৪। আলম কারি শেখ ৫। আলম কারি শেখ ৬। আলম কারি শেখ ৭। আলম কারি শেখ ৮। আলম কারি শেখ ৯। আলম কারি শেখ ১০। আলম কারি শেখ ১১। আলম কারি শেখ ১২। আলম কারি শেখ ১৩। আলম কারি শেখ ১৪। আলম কারি শেখ ১৫। আলম কারি শেখ ১৬। আলম কারি শেখ ১৭। আলম কারি শেখ	৪-৩০ Pm.

**রেজল্যুশন / Resolution Adopted**

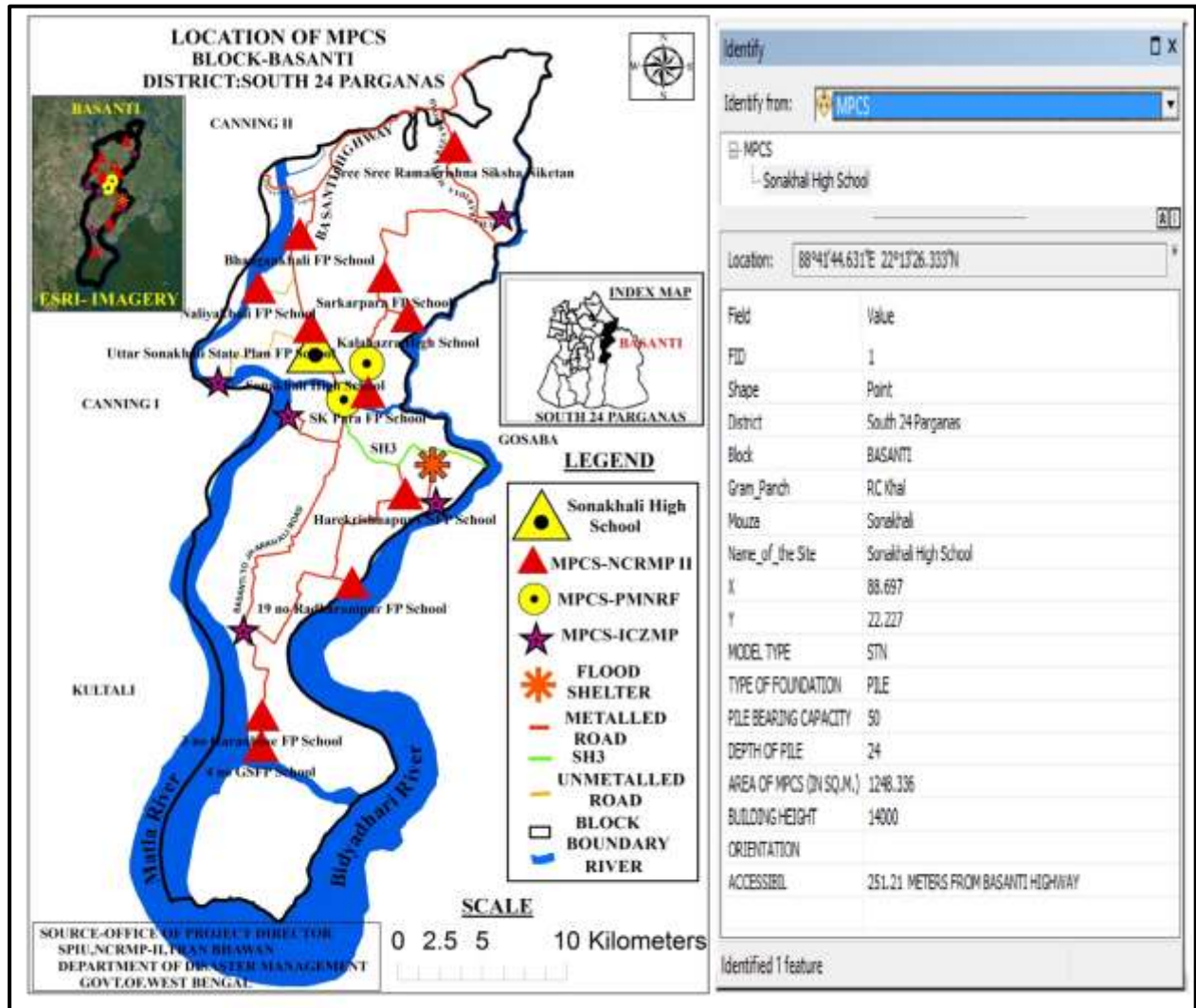
১. পুষ্টি মন্ত্রণালয় থেকে প্রাপ্ত অর্থের ওপর নির্ধারিত শর্তাবলি
২. উদ্ভিদগণের জাতীয় গবেষণা কেন্দ্র (আইআইসিআই) কীভাবে কাজ করবে
৩. মোশাব্বের U.C. জমা দেওয়া হবে
৪. মোশাব্বের U.C. জমা দেওয়া হবে
৫. স্থানীয় স্থানীয় ও মোশাব্বের জমির U.C. দেওয়া হবে
৬. ২৩ জন কুম. ২৬ জন কুম. অর্থায়ন করা হবে
৭. উদ্ভিদ জমির জমির অর্থায়ন করা হবে
৮. ২০১৭ বছরের জন্য উদ্ভিদ জমির অর্থায়ন
৯. উদ্ভিদ জমির অর্থায়ন করা হবে
১০. উদ্ভিদ জমির অর্থায়ন করা হবে
১১. উদ্ভিদ জমির অর্থায়ন করা হবে
১২. Public consulting meetings regarding construction of MPCS under NCRMP.

**JAMAL DATTA** President  
**ALAM KARI SHEKH** President  
 Sonakhali High School (H.S.)  
 Sonakhali, South 24 Parganas  
 Sonakhali, South 24 Parganas





### MAP OF THE MPCS



### PHOTO GRAPH OF SITE BEFORE CONSTRUCTION







*During December 2016\*



*During March 2017*



*Durinh June 2017*



*During September 2017*



*During December 2017*



**SREE SREE RAMKRISHNA SIKSHA NIKETAN**

The Department of Disaster Management, Govt. of West Bengal has proposed construction of a Multipurpose Cyclone Shelter (MPCS) at the Sonakhali High School under NCRMP-II project. The details of the MPCS site are given below:

**ADMINISTRATIVE AND GENERAL DETAILS:**

District	South 24 Parganas
Block	Basanti
Gram Panchayat	Charavidya
Mouza	Charavidya
Plot No.	1210/1211/309
JL No.	58
Police Station	Basanti Police Station
Name of MPCS Site	Sree Sree Ramkrishna Siksha Niketan
Land Ownership	The ownership of land belongs to School Authority. The Head Master Sree Sree Ramkrishna Siksha Niketan on 19-12-2014 has given No objection Certificate (NOC) to The Dept. of Disaster Management, Govt. of West Bengal for construction of MPCS in their land.
Latitude and Longitude	22.326 N / 88.771 E
Building Type	Pile + RCC
Floor Area	1248.336 sq. m(G+2,Roof level)
Height	14.150 m
Type of Foundation	PILE
Communication	2.053786 Kilometers from SH3
Use of MPCS	<ul style="list-style-type: none"> <li>• During natural hazards, the building will be used for resettlement of affected inhabitants of the area for housing, fooding and medication.</li> <li>• Household cattle will be shifted at the same MPCS building for resting during natural hazards.</li> </ul>
Demography	No. of House Hold : 2619 Total Population : 13035 Total Male : 6601 Total Female : 6434 <i>(Source :www.censusindia.gov.in)</i>
Major Profession	Cultivation and agricultural related labour works are the major source of livelihood.
Ground Water Quality	Saline (Chloride > 250 mg/l or TDS > 500 mg/l)
Natural Hazards	<ul style="list-style-type: none"> <li>• Flood</li> <li>• Earth Quake</li> <li>• Cyclone and Storms</li> </ul>
Essential Statutory Clearance Requirement	CRZ (Coastal Regulation zone) Clearance was obtained from WBSCZMA vide permission letter No. EN/267/T-II-4/001/2011 dated 31-01-2011.

**ENVIRONMENT AND SOCIAL SCREENING FORM****Part A: General Information**

<b>1. Name of the State</b>	WEST BENGAL
<b>2. Type of proposed sub-project activity</b> (tick the applicable option)	
<ul style="list-style-type: none"> <li>▪ Cyclone Shelter ✓</li> </ul>	<ul style="list-style-type: none"> <li>▪ Name of MPCs: SREE SREE RAMKRISHNA SIKSHA NIKETAN</li> </ul>
<b>3. Location of the sub-project</b>	
<ul style="list-style-type: none"> <li>▪ District</li> </ul>	South 24 Parganas
<ul style="list-style-type: none"> <li>▪ Block</li> </ul>	Basanti
<ul style="list-style-type: none"> <li>▪ Gram Panchayat</li> </ul>	Charavidya
<ul style="list-style-type: none"> <li>▪ Mouza</li> </ul>	Charavidya
<ul style="list-style-type: none"> <li>▪ Village</li> </ul>	Charavidya
<ul style="list-style-type: none"> <li>▪ Police Station</li> </ul>	Basanti Police Station
<ul style="list-style-type: none"> <li>▪ Latitude &amp; Longitude</li> </ul>	22.326 N / 88.771 E
<ul style="list-style-type: none"> <li>▪ Plot No.</li> </ul>	1210/1211/309
<ul style="list-style-type: none"> <li>▪ JL No.</li> </ul>	58
<b>4. Size of the sub-project</b> (approx. area in sq. mt/hac or length in mt/km, as relevant)	1248.366 sq. m(G+2, Roof level) Dimension of Plot: 25m X 45m
<b>5. Land Requirement (in hac./sq. mt.)</b>	
<ul style="list-style-type: none"> <li>▪ Total Requirement</li> </ul>	
<ul style="list-style-type: none"> <li>▪ Private Land</li> </ul>	✓ The ownership of land belongs to School Authority.
<ul style="list-style-type: none"> <li>▪ Govt. Land</li> </ul>	
<ul style="list-style-type: none"> <li>▪ Forest Land</li> </ul>	
<ul style="list-style-type: none"> <li>▪ Present Land Status</li> </ul>	
<b>6. Implementing Agency Details (sub-project level)</b>	
<ul style="list-style-type: none"> <li>▪ Name of the Department/Agency</li> </ul>	Public Works Department, Govt. of West Bengal
<ul style="list-style-type: none"> <li>▪ Name of the designated contact person</li> </ul>	South 24 Parganas, Division-II
<ul style="list-style-type: none"> <li>▪ Designation</li> </ul>	Executive Engineer
<ul style="list-style-type: none"> <li>▪ E-mail Id</li> </ul>	eessdivn1@gmail.com
<b>7. Details about the Screening Exercise</b>	
<ul style="list-style-type: none"> <li>▪ Agency</li> </ul>	Institute of Environmental Studies and Wetland Management. Dept. of Environment. Govt. of West Bengal. DD-24, Sector-I, Saltlake. Kolkata-700064. Phone- 033-23340531/0231. FAX- 91-33-23580967

**Part B (1): Environment Screening**

Question	Yes	No	Details
<b>1. Is the sub-project located in whole or part within the Coastal Regulation Zone?</b>	✓		CRZ (Coastal Regulation zone) Clearance was obtained from WBSCZMA vide permission letter No. EN/ 267/T-II-4/001/2011 dated 31-01-2011.

<b>2. Is the sub-project located in whole or part in/near any of the following environmentally sensitive areas? ( 1 Km radius)</b>			
a. Biosphere Reserve	✓		The project area is located within Sundarban Biosphere Reserve. But this type of construction is permitted activity within Sundarban Biosphere Reserve considering the indigenous people living here for last 200 years or so.
b. National Park		✓	
c. Wildlife/ Bird Sanctuary		✓	
d. Tiger or Elephant Reserve		✓	
e. Wetland	✓		Here stereo cultivation on brackish water is being practiced. Wet lands put to regular agriculture activities are normally not considered as “Wet Land” as per official definition in India.
f. Important Bird Areas		✓	
g. Coastal Area with Coral		✓	
h. Mangroves Areas	✓		
i. Estuary with Mangroves		✓	
j. Natural Lakes	✓		
k. Swamps /Mudflats		✓	
l. Habitat of migratory birds (outside protected areas)		✓	
m. Migratory Route of Wild Animals /Birds		✓	
n. Area with threatened are/endangered fauna (outside protected areas)		✓	
o. Area with threatened /rare /endangered flora ( outside protected areas)		✓	
p. Reserved/Protected Forest		✓	
q. Zoological Park / Botanical Garden		✓	
<b>3. Is the sub-project located within 500 meters from rivers, streams, estuaries or deltaic mouths?</b>		✓	
<b>4. Is the sub-project located in whole or part near any of the following sensitive features? (1 Km radius and 100m in case of Archaeological Sites)</b>			
a. World Heritage Sites		✓	
b. Archaeological monuments /sites (under ASI's Central / State list)		✓	
c. Historic Places (not listed under ASI- Central or State List but regionally / locally important)		✓	
d. Reservoirs/ Dams		✓	
e. Religious Places (Regionally or Locally important)		✓	
f. Public Water Supply areas from Rivers/ Surface Water Bodies/Ground Water Sources)		✓	

**Part B (2): Result/Outcome of Environmental Screening Exercise**

1	No Environment Impact Assessment Required	Not Required
2	Environment Impact Assessment Required	Not Required
3	CRZ clearance required	Required
4	Environmental Clearance Required	Not Required
5	Forest Clearance Required	Not Required

**Part C (1): Social Screening**

<b>1. Does the sub-project activity require acquisition of private land?</b>		
Yes ✓ The ownership of land belongs to School Authority. The Head Master Sree Sree Ramkrishna Siksha Niketan on 19-12-2014 has given No objection Certificate (NOC) to The Dept. of Disaster Management, Govt. of West Bengal for construction of MPCs in their land.		No
Give the following details:	Private Land (sq mts/hac.)	✓
	Govt. Land (sq mts/hac.)	
	Forest Land (sq mts/hac.)	
<b>2. Does the proposed sub-project activity result in demolition/removal of existing structures?</b>		
Yes	No	✓
If so, give the following details:		
Number of public structures/buildings		
Number of common property resources (such as religious/cultural/ drinking water/wells/etc)		
Number of private structures (located on private or public land)		
<b>3. Does the proposed Project activity result in loss of crops/trees?</b>		
Yes	No	✓
<b>4. Does the proposed Project activity result in loss of direct livelihood/ employment?</b>		
Yes	No	✓
<b>5. Does the proposed activity result in loss of mangrove ecosystem/ community forest on which nearby residents/local population are dependent for fuel wood/grazing etc.?</b>		
Yes	No	✓
<b>6. Does the proposed Project activity affect schedule tribe/caste communities?</b>		
Yes	No	✓

**Part C (2): Result/Outcome of Social Screening Exercise**

1	Social Impact Assessment is Required	<b>Not Required</b>
2	Abbreviated RAP is required	<b>Not Required</b>
3	Full RAP is required	<b>Not Required</b>

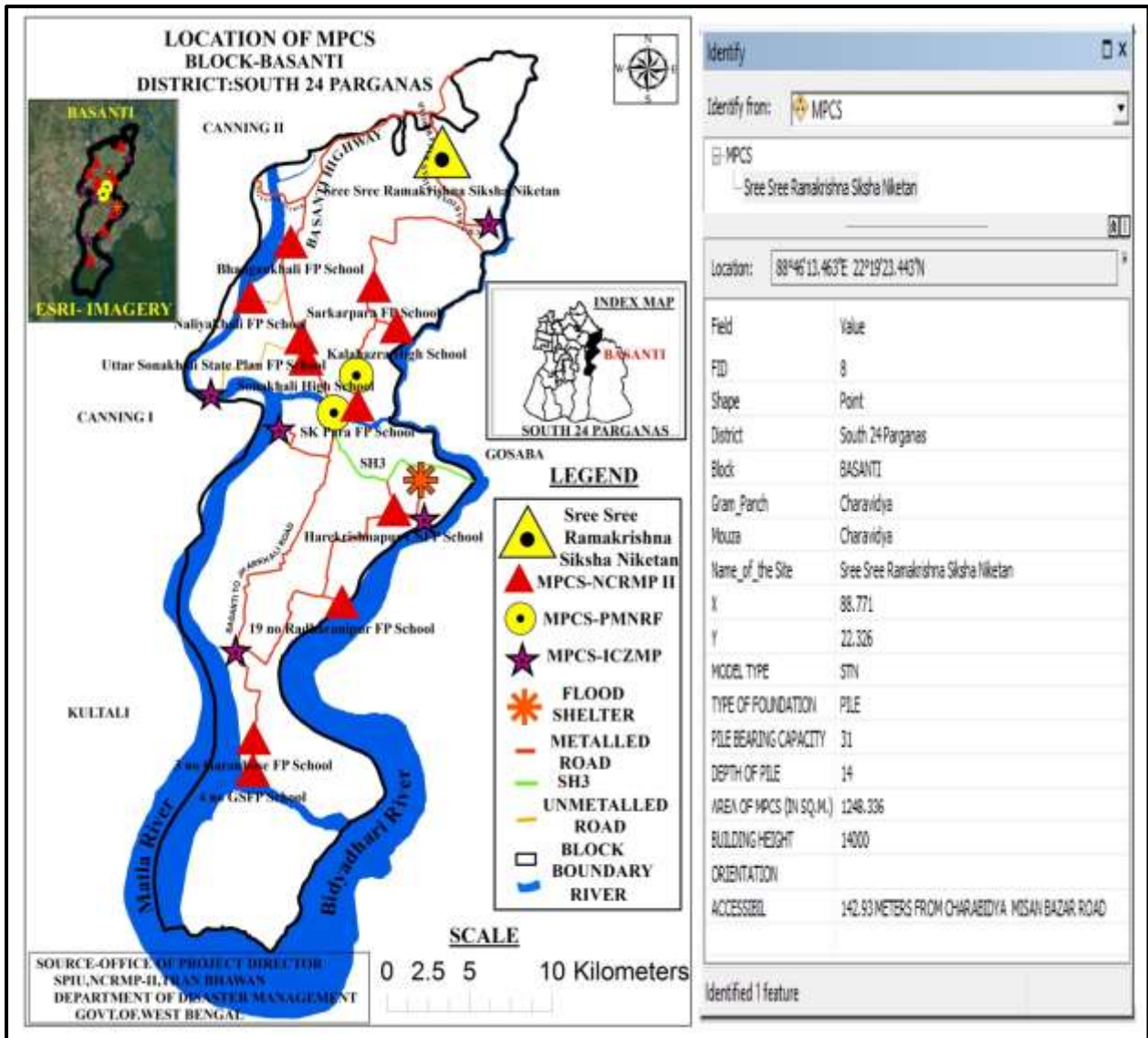








### MAP OF THE MPCS



### PHOTO GRAPH OF SITE BEFORE CONSTRUCTION





*During December 2016*



*During March 2017*



*During June 2017*





*During September 2017*



*During December 2017*

### UTTAR SONAKHALI STATE PLAN FP SCHOOL

The Department of Disaster Management, Govt. of West Bengal has proposed construction of a Multipurpose Cyclone Shelter (MPCS) at the Uttar Sonakhali State Plan FP School under NCRMP-II project. The details of the MPCS site are given below:

#### ADMINISTRATIVE AND GENERAL DETAILS:

District	South 24 Parganas
Block	Basanti
Gram Panchayat	Uttar Mokamberia
Mouza	Uttar Sonakhali
Plot No.	1354/1353
JL No.	135
Police Station	Basanti Police Station
Name of MPCS Site	Uttar Sonakhali State Plan FP School
Land Ownership	The ownership of land belongs to School Authority. The Head Mistress Uttar Sonakhali State Plan FP school on 22-12-2014 has given No objection Certificate (NOC) to The Dept. of Disaster Management, Govt. of West Bengal for construction of MPCS in their land.
Latitude and Longitude	22.237055 N / 88.69447 E
Building Type	Pile + RCC
Floor Area	1078.012sq. m (G+2, Roof level)
Height	14.150 m
Type of Foundation	PILE
Communication	0.010496 Kilometers from SH3
Use of MPCS	<ul style="list-style-type: none"> <li>• During natural hazards, the building will be used for resettlement of affected inhabitants of the area for housing, fooding and medication.</li> <li>• Household cattle will be shifted at the same MPCS building for resting during natural hazards.</li> </ul>
Demography	No. of House Hold : 1307 Total Population : 6202 Total Male : 3252 Total Female : 2950 <i>(Source :www.censusindia.gov.in)</i>
Major Profession	Cultivation and agricultural related labour works are the major source of livelihood.
Ground Water Quality	Saline (Chloride > 250 mg/l or TDS > 500 mg/l)
Natural Hazards	<ul style="list-style-type: none"> <li>• Flood</li> <li>• Earth Quake</li> <li>• Cyclone and Storms</li> </ul>
Essential Statutory Clearance Requirement	CRZ (Coastal Regulation zone) Clearance was obtained from WBSCZMA vide permission letter No. No. 2523/EN/T-II-4/001/2011 dated 29 -09-2014.

## ENVIRONMENT AND SOCIAL SCREENING FORM

### Part A: General Information

<b>1. Name of the State</b>	WEST BENGAL
<b>2. Type of proposed sub-project activity</b> (tick the applicable option)	
<ul style="list-style-type: none"> <li>▪ Cyclone Shelter <input checked="" type="checkbox"/></li> </ul>	<ul style="list-style-type: none"> <li>▪ Name of MPCs: UTTAR SONAKHALI STATE PLAN FP SCHOOL</li> </ul>
<b>3. Location of the sub-project</b>	
<ul style="list-style-type: none"> <li>▪ District</li> </ul>	South 24 Parganas
<ul style="list-style-type: none"> <li>▪ Block</li> </ul>	Basanti
<ul style="list-style-type: none"> <li>▪ Gram Panchayat</li> </ul>	Uttar Mokamberia
<ul style="list-style-type: none"> <li>▪ Mouza</li> </ul>	Uttar Sonakhali
<ul style="list-style-type: none"> <li>▪ Village</li> </ul>	Uttar Sonakhali
<ul style="list-style-type: none"> <li>▪ Police Station</li> </ul>	Basanti Police Station
<ul style="list-style-type: none"> <li>▪ Latitude &amp; Longitude</li> </ul>	22.237055 N / 88.69447 E
<ul style="list-style-type: none"> <li>▪ Plot No.</li> </ul>	1354/1353
<ul style="list-style-type: none"> <li>▪ JL No.</li> </ul>	135
<b>4. Size of the sub-project</b> (approx. area in sq. mt/hac or length in mt/km, as relevant)	1078.012sq. m (G+2, Roof level) Dimension of Plot: 25m X 45m
<b>5. Land Requirement (in hac./sq. mt.)</b>	
<ul style="list-style-type: none"> <li>▪ Total Requirement</li> </ul>	
<ul style="list-style-type: none"> <li>▪ Private Land</li> </ul>	<input checked="" type="checkbox"/> The ownership of land belongs to School Authority.
<ul style="list-style-type: none"> <li>▪ Govt. Land</li> </ul>	
<ul style="list-style-type: none"> <li>▪ Forest Land</li> </ul>	
<ul style="list-style-type: none"> <li>▪ Present Land Status</li> </ul>	
<b>6. Implementing Agency Details (sub-project level)</b>	
<ul style="list-style-type: none"> <li>▪ Name of the Department/Agency</li> </ul>	Public Works Department, Govt. of West Bengal
<ul style="list-style-type: none"> <li>▪ Name of the designated contact person</li> </ul>	South 24 Parganas, Division-II
<ul style="list-style-type: none"> <li>▪ Designation</li> </ul>	Executive Engineer
<ul style="list-style-type: none"> <li>▪ E-mail Id</li> </ul>	eessdivn1@gmail.com
<b>7. Details about the Screening Exercise</b>	
<ul style="list-style-type: none"> <li>▪ Agency</li> </ul>	Institute of Environmental Studies and Wetland Management. Dept. of Environment. Govt. of West Bengal. DD-24, Sector-I, Saltlake. Kolkata-700064. Phone- 033-23340531/0231. FAX- 91-33-23580967

### Part B (1): Environment Screening

Question	Yes	No	Details
<b>1. Is the sub-project located in whole or part within the Coastal Regulation Zone?</b>	<input checked="" type="checkbox"/>		CRZ (Coastal Regulation zone) Clearance was obtained from WBSCZMA vide permission letter No. No. 2523/EN/T-II-4/001/2011 dated 29 -09-2014.

<b>2. Is the sub-project located in whole or part in/near any of the following environmentally sensitive areas? ( 1 Km radius)</b>			
a. Biosphere Reserve	✓		The project area is located within Sundarban Biosphere Reserve. But this type of construction is permitted activity within Sundarban Biosphere Reserve considering the indigenous people living here for last 200 years or so.
b. National Park		✓	
c. Wildlife/ Bird Sanctuary		✓	
d. Tiger or Elephant Reserve		✓	
e. Wetland	✓		Here stereo cultivation on brackish water is being practiced. Wet lands put to regular agriculture activities are normally not considered as “Wet Land” as per official definition in India.
f. Important Bird Areas		✓	
g. Coastal Area with Coral		✓	
h. Mangroves Areas	✓		
i. Estuary with Mangroves		✓	
j. Natural Lakes	✓		
k. Swamps /Mudflats		✓	
l. Habitat of migratory birds (outside protected areas)		✓	
m. Migratory Route of Wild Animals /Birds		✓	
n. Area with threatened are/endangered fauna (outside protected areas)		✓	
o. Area with threatened /rare /endangered flora ( outside protected areas)		✓	
p. Reserved/Protected Forest		✓	
q. Zoological Park / Botanical Garden		✓	
<b>3. Is the sub-project located within 500 meters from rivers, streams, estuaries or deltaic mouths?</b>		✓	
<b>4. Is the sub-project located in whole or part near any of the following sensitive features? (1 Km radius and 100m in case of Archaeological Sites)</b>			
a. World Heritage Sites		✓	
b. Archaeological monuments /sites (under ASI’s Central / State list)		✓	
c. Historic Places (not listed under ASI-Central or State List but regionally / locally important)		✓	
d. Reservoirs/ Dams		✓	
e. Religious Places (Regionally or Locally important)		✓	
f. Public Water Supply areas from Rivers/ Surface Water Bodies/Ground Water Sources)		✓	



**Part B (2): Result/Outcome of Environmental Screening Exercise**

1	No Environment Impact Assessment Required	Not Required
2	Environment Impact Assessment Required	Not Required
3	CRZ clearance required	Required
4	Environmental Clearance Required	Not Required
5	Forest Clearance Required	Not Required

**Part C (1): Social Screening**

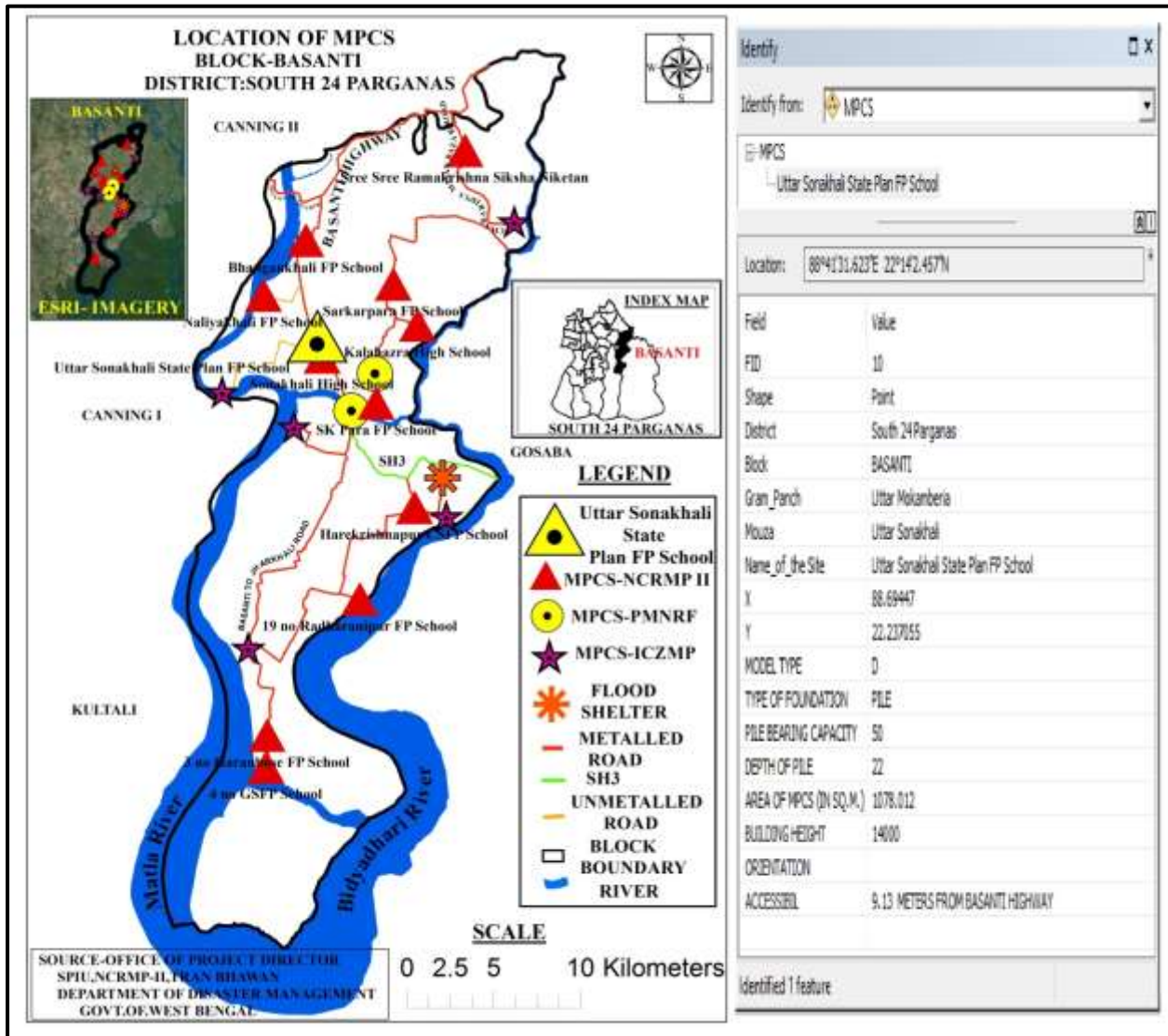
<b>1. Does the sub-project activity require acquisition of private land?</b>		
Yes ✓ The ownership of land belongs to School Authority. The Head Mistress Uttar Sonakhali State Plan FP school on 22-12-2014 has given No objection Certificate (NOC) to The Dept. of Disaster Management, Govt. of West Bengal for construction of MPCs in their land.		No
Give the following details:	Private Land (sq mts/hac.)	✓
	Govt. Land (sq mts/hac.)	
	Forest Land (sq mts/hac.)	
<b>2. Does the proposed sub-project activity result in demolition/removal of existing structures?</b>		
Yes	No	✓
If so, give the following details:		
Number of public structures/buildings		
Number of common property resources (such as religious/cultural/ drinking water/wells/etc)		
Number of private structures (located on private or public land)		
<b>3. Does the proposed Project activity result in loss of crops/trees?</b>		
Yes	No	✓
<b>4. Does the proposed Project activity result in loss of direct livelihood/ employment?</b>		
Yes	No	✓
<b>5. Does the proposed activity result in loss of mangrove ecosystem/ community forest on which nearby residents/local population are dependent for fuel wood/grazing etc.?</b>		
Yes	No	✓
<b>6. Does the proposed Project activity affect schedule tribe/caste communities?</b>		
Yes	No	✓

**Part C (2): Result/Outcome of Social Screening Exercise**

1	Social Impact Assessment is Required	Not Required
2	Abbreviated RAP is required	Not Required
3	Full RAP is required	Not Required



### MAP OF THE MPCS



### PHOTO GRAPH OF SITE BEFORE CONSTRUCTION







*During December 2016*



*During March 2017*



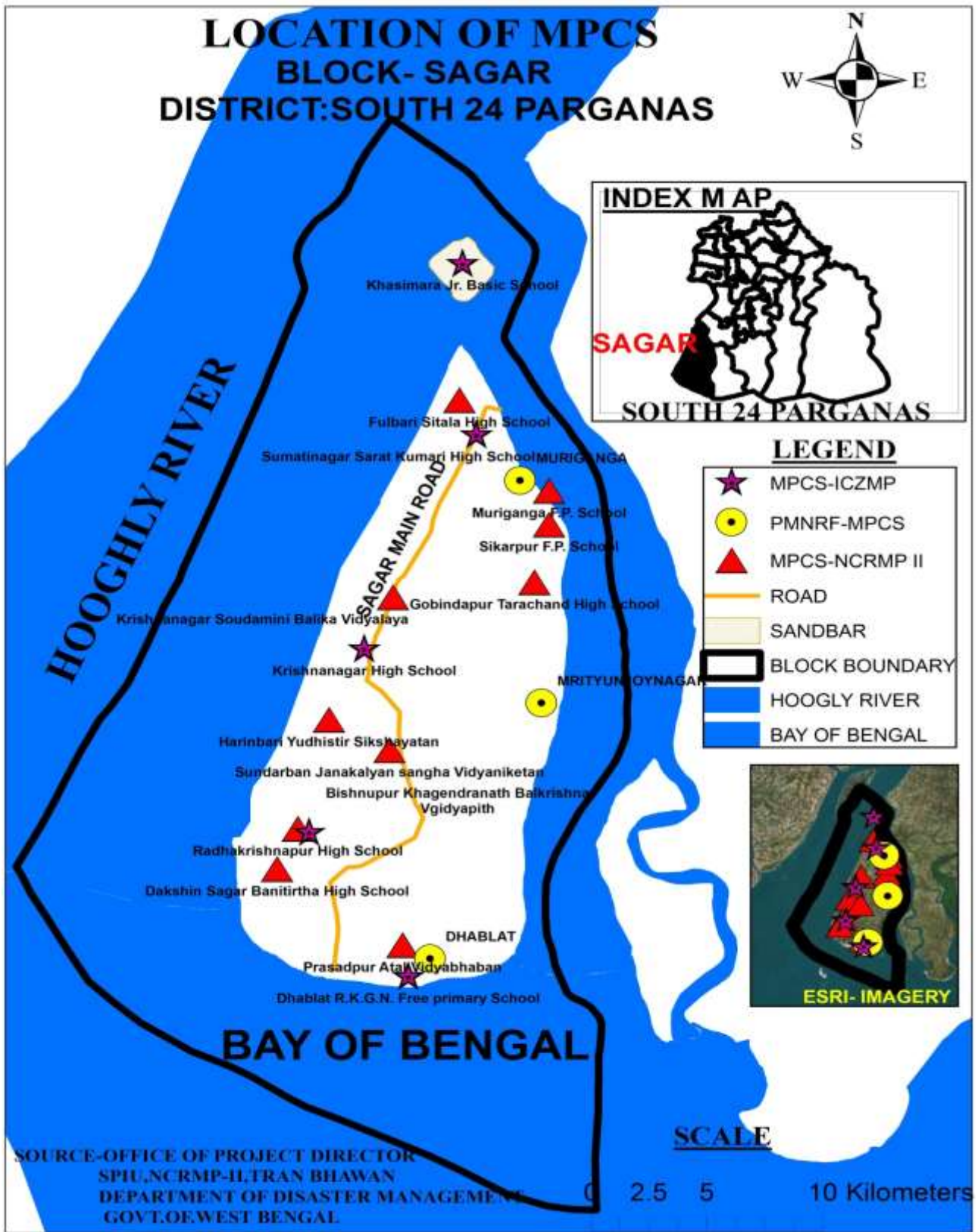
*During June 2017*





## BLOCK SAGAR

### Location Map of MPCS at Sagar Block



## DAKSHIN SAGAR BANITIRTHA HIGH SCHOOL

The Department of Disaster Management, Govt. of West Bengal has proposed construction of a Multipurpose Cyclone Shelter (MPCS) at the Dakshin Sagar Banitirtha High School under NCRMP-II project. The details of the MPCS site are given below:

### ADMINISTRATIVE AND GENERAL DETAILS:

District	South 24 Parganas
Block	Sagar
Gram Panchayat	Gangasagar
Mouza	Beguakhali
Plot No.	52
JL No.	38
Police Station	Sagar Police Station
Name of MPCS Site	Dakshin Sagar Banitirtha High School
Land Ownership	The ownership of land belongs to School Authority. The Teacher-in-charge Dakshin Sagar Banitirtha High School ,P.S-sagar,24 Pgs(S) on 03-12-2014 has given No objection Certificate (NOC) to The Dept. of Disaster Management, Govt. of West Bengal for construction of MPCS in their land.
Latitude and Longitude	21.675802N / 88.058034E
Building Type	Pile + RCC
Floor Area	1248.336 sq. m(G+2, Roof level)
Height	14.150 m
Type of Foundation	Pile
Communication	2.938215 Kilometers From Sagar Main Road
Use of MPCS	<ul style="list-style-type: none"> <li>• During natural hazards, the building will be used for resettlement of affected inhabitants of the area for housing, fooding and medication.</li> <li>• Household cattle will be shifted at the same MPCS building for resting during natural hazards.</li> </ul>
Demography	No. of House Hold : 1074 Total Population : 5683 Total Male : 2911 Total Female : 2772 <i>(Source :www.censusindia.gov.in)</i>
Major Profession	Cultivation and agricultural related labour works are the major source of livelihood.
Ground Water Quality	Saline (Chloride > 250 mg/l or TDS > 500 mg/l)
Natural Hazards	<ul style="list-style-type: none"> <li>• Flood</li> <li>• Earth Quake</li> <li>• Cyclone and Storms</li> </ul>
Essential Statutory Clearance Requirement	CRZ (Coastal Regulation zone) Clearance was obtained from WBSCZMA vide permission letter No. 2523/EN/T-II-4/001/2011 dated 29 -09-2014.



## ENVIRONMENT AND SOCIAL SCREENING FORM

### Part A: General Information

<b>1. Name of the State</b>	WEST BENGAL
<b>2. Type of proposed sub-project activity</b> (tick the applicable option)	
<ul style="list-style-type: none"> <li>▪ Cyclone Shelter ✓</li> </ul>	<ul style="list-style-type: none"> <li>▪ Name of MPCS: DAKSHIN SAGAR BANITIRTHA HIGH SCHOOL</li> </ul>
<b>3. Location of the sub-project</b>	
<ul style="list-style-type: none"> <li>▪ District</li> </ul>	South 24 Parganas
<ul style="list-style-type: none"> <li>▪ Block</li> </ul>	Sagar
<ul style="list-style-type: none"> <li>▪ Gram Panchayat</li> </ul>	Gangasagar
<ul style="list-style-type: none"> <li>▪ Mouza</li> </ul>	Beguakhali
<ul style="list-style-type: none"> <li>▪ Police Sattion</li> </ul>	Sagar Police Station
<ul style="list-style-type: none"> <li>▪ Village</li> </ul>	Beguakhali
<ul style="list-style-type: none"> <li>▪ Latitude &amp; Longitude</li> </ul>	21.675802N / 88.058034E
<ul style="list-style-type: none"> <li>▪ Plot No.</li> </ul>	52
<ul style="list-style-type: none"> <li>▪ JL No.</li> </ul>	38
<b>4. Size of the sub-project</b> (approx. area in sq. mt/hac or length in mt/km, as relevant)	1248.336 sq. m ( G+2, Roof Level) Dimension of Plot: 25m X 45m
<b>5. Land Requirement (in hac./sq. mt.)</b>	
<ul style="list-style-type: none"> <li>▪ Total Requirement</li> </ul>	
<ul style="list-style-type: none"> <li>▪ Private Land</li> </ul>	✓ The ownership of land belongs to School Authority.
<ul style="list-style-type: none"> <li>▪ Govt. Land</li> </ul>	
<ul style="list-style-type: none"> <li>▪ Forest Land</li> </ul>	
<ul style="list-style-type: none"> <li>▪ Present Land Status</li> </ul>	
<b>6. Implementing Agency Details (sub-project level)</b>	
<ul style="list-style-type: none"> <li>▪ Name of the Department/Agency</li> </ul>	Public Works Department, Govt. of West Bengal
<ul style="list-style-type: none"> <li>▪ Name of the designated contact person</li> </ul>	South 24 Parganas Social Sector Division, PWD
<ul style="list-style-type: none"> <li>▪ Designation</li> </ul>	Executive Engineer
<ul style="list-style-type: none"> <li>▪ E-mail Id &amp; Phone No.</li> </ul>	ees24psspwd@gmail.com : 033-22843551
<b>7. Details about the Screening Exercise</b>	
<ul style="list-style-type: none"> <li>▪ Agency</li> </ul>	Institute of Environmental Studies and Wetland Management. Dept. of Environment. Govt. of West Bengal. DD-24, Sector-I, Saltlake. Kolkata-700064. Phone- 033-23340531/0231. FAX- 91-33-23580967

### Part B (1): Environment Screening

Question	Yes	No	Details
<b>1. Is the sub-project located in whole or part within the Coastal Regulation</b>	✓		CRZ (Coastal Regulation zone) Clearance was obtained from WBSCZMA vide



<b>Zone?</b>			permission letter No. 2523/EN/T-II-4/001/2011 dated 29 -09-2014.
<b>2. Is the sub-project located in whole or part in/near any of the following environmentally sensitive areas? ( 1 Km radius)</b>			
a. Biosphere Reserve	✓		The project area is located within Sundarban Biosphere Reserve. But this type of construction is permitted activity within Sundarban Biosphere Reserve considering the indigenous people living here for last 200 years or so.
b. National Park		✓	
c. Wildlife/ Bird Sanctuary		✓	
d. Tiger or Elephant Reserve		✓	
e. Wetland	✓		Here stereo cultivation on brackish water is being practiced. Wet lands put to regular agriculture activities are normally not considered as “Wet Land” as per official definition in India.
f. Important Bird Areas		✓	
g. Coastal Area with Coral		✓	
h. Mangroves Areas		✓	
i. Estuary with Mangroves		✓	
j. Natural Lakes		✓	
k. Swamps /Mudflats		✓	
l. Habitat of migratory birds (outside protected areas)		✓	
m. Migratory Route of Wild Animals /Birds		✓	
n. Area with threatened are/endangered fauna (outside protected areas)		✓	
o. Area with threatened /rare /endangered flora ( outside protected areas)		✓	
p. Reserved/Protected Forest		✓	
q. Zoological Park / Botanical Garden		✓	
<b>3. Is the sub-project located within 500 meters from rivers, streams, estuaries or deltaic mouths?</b>		✓	
<b>4. Is the sub-project located in whole or part near any of the following sensitive features? ( 1 Km radius and 100m in case of Archaeological Sites)</b>			
a. World Heritage Sites		✓	
b. Archaeological monuments /sites (under ASI's Central / State list)		✓	
c. Historic Places (not listed under ASI- Central or State List but regionally / locally important)		✓	
d. Reservoirs/ Dams		✓	
e. Religious Places (Regionally or Locally important)		✓	
f. Public Water Supply areas from		✓	

Rivers/ Bodies/Ground Water Sources)	Surface Water		
---	---------------	--	--

**Part B (2): Result/Outcome of Environmental Screening Exercise**

1	No Environment Impact Assessment Required	Not Required
2	Environment Impact Assessment Required	Not Required
3	CRZ clearance required	Required
4	Environmental Clearance Required	Not Required
5	Forest Clearance Required	Not Required

**Part C (1): Social Screening**

<b>1. Does the sub-project activity require acquisition of private land?</b>		
Yes ✓ The ownership of land belongs to School Authority. The Teacher-in-charge Dakshin Sagar Banitirtha High School ,P.S-sagar,24 Pgs(S) on 03-12-2014 has given No objection Certificate (NOC) to The Dept. of Disaster Management, Govt. of West Bengal for construction of MPCs in their land.		No
Give the following details:	Private Land (sq mts/hac.)	✓
	Govt. Land (sq mts/hac.)	
	Forest Land (sq mts/hac.)	
<b>2. Does the proposed sub-project activity result in demolition/removal of existing structures?</b>		
Yes		No ✓
If so, give the following details:		
Number of public structures/buildings		
Number of common property resources (such as religious/cultural/ drinking water/wells/etc)		
Number of private structures (located on private or public land)		
<b>3. Does the proposed Project activity result in loss of crops/trees?</b>		
Yes		No ✓
<b>4. Does the proposed Project activity result in loss of direct livelihood/ employment?</b>		
Yes		No ✓
<b>5. Does the proposed activity result in loss of mangrove ecosystem/ community forest on which nearby residents/local population are dependent for fuel wood/grazing etc.?</b>		
Yes		No ✓
<b>6. Does the proposed Project activity affect schedule tribe/caste communities?</b>		
Yes		No ✓

**Part C (2) : Result/Outcome of Social Screening Exercise**

1	Social Impact Assessment is Required	Not Required
2	Abbreviated RAP is required	Not Required
3	Full RAP is required	Not Required

**PUBLIC CONSULTANCY MEETING**

The Public Consultancy meeting was held at Beguakhali Sunrise Club on 09.11.2013 at 4:00PM. The meeting session was chaired by one of the panchayat members Smt. Doli Dakua. Total number of community members present during the meeting was 114. The main agenda of meeting was expenses incurred from April to September 2013, Plan of action, progress of work under various schemes and audit report. During the meeting the construction of Multipurpose Cyclone Shelter in their Mouza was discussed and was proposed to provide land at Dakshin Sagar Banitirtha High School ground under NCRMP II to be executed by Department of Disaster Management, Government of west Bengal. It was then approved in presence of all the members for immediate transformation of proposed plan. The copy of Meeting Resolution is given below,

(কল্যাণখালী) পু.সং-133 (২২নং-IX) ১ম সার্বজনিক শ্রমসভা  
 স্থান - (কল্যাণখালী) কাম দাশন স্কুল মাঠ  
 তারিখ - ০৭.১১.২০১৩ তারিখ - বিকাল-৫ ঘটিকা

অধিবেশন :-

- ১) কল্যাণখালী পু.সং-১৩৩ (২২নং-IX) ১ম সার্বজনিক শ্রমসভা (১৩ইল-১৩ ২২/১০/১৩)
- ২) কার্যক্রম - ২০১৩-১৪
- ৩) কার্যক্রম - ২০১৩-১৪
- ৪) অডিট রিপোর্ট
- ৫) বিবিধ :-

(১৭)  
১২

উপস্থিত নির্বাচিত কর্মীদের নাম :-

১	ডোঃ সুনীল কুমার	২৪	ডোঃ সুনীল কুমার
২	ডোঃ সুনীল কুমার	২৫	ডোঃ সুনীল কুমার
৩	ডোঃ সুনীল কুমার	২৬	ডোঃ সুনীল কুমার
৪	ডোঃ সুনীল কুমার	২৭	ডোঃ সুনীল কুমার
৫	ডোঃ সুনীল কুমার	২৮	ডোঃ সুনীল কুমার
৬	ডোঃ সুনীল কুমার	২৯	ডোঃ সুনীল কুমার
৭	ডোঃ সুনীল কুমার	৩০	ডোঃ সুনীল কুমার
৮	ডোঃ সুনীল কুমার	৩১	ডোঃ সুনীল কুমার
৯	ডোঃ সুনীল কুমার	৩২	ডোঃ সুনীল কুমার
১০	ডোঃ সুনীল কুমার	৩৩	ডোঃ সুনীল কুমার
১১	ডোঃ সুনীল কুমার	৩৪	ডোঃ সুনীল কুমার
১২	ডোঃ সুনীল কুমার	৩৫	ডোঃ সুনীল কুমার
১৩	ডোঃ সুনীল কুমার	৩৬	ডোঃ সুনীল কুমার
১৪	ডোঃ সুনীল কুমার	৩৭	ডোঃ সুনীল কুমার
১৫	ডোঃ সুনীল কুমার	৩৮	ডোঃ সুনীল কুমার
১৬	ডোঃ সুনীল কুমার	৩৯	ডোঃ সুনীল কুমার
১৭	ডোঃ সুনীল কুমার	৪০	ডোঃ সুনীল কুমার
১৮	ডোঃ সুনীল কুমার	৪১	ডোঃ সুনীল কুমার
১৯	ডোঃ সুনীল কুমার	৪২	ডোঃ সুনীল কুমার
২০	ডোঃ সুনীল কুমার	৪৩	ডোঃ সুনীল কুমার
২১	ডোঃ সুনীল কুমার	৪৪	ডোঃ সুনীল কুমার
২২	ডোঃ সুনীল কুমার	৪৫	ডোঃ সুনীল কুমার
২৩	ডোঃ সুনীল কুমার	৪৬	ডোঃ সুনীল কুমার
২৪	ডোঃ সুনীল কুমার	৪৭	ডোঃ সুনীল কুমার
২৫	ডোঃ সুনীল কুমার	৪৮	ডোঃ সুনীল কুমার
২৬	ডোঃ সুনীল কুমার	৪৯	ডোঃ সুনীল কুমার
২৭	ডোঃ সুনীল কুমার	৫০	ডোঃ সুনীল কুমার
২৮	ডোঃ সুনীল কুমার	৫১	ডোঃ সুনীল কুমার
২৯	ডোঃ সুনীল কুমার	৫২	ডোঃ সুনীল কুমার
৩০	ডোঃ সুনীল কুমার	৫৩	ডোঃ সুনীল কুমার
৩১	ডোঃ সুনীল কুমার	৫৪	ডোঃ সুনীল কুমার
৩২	ডোঃ সুনীল কুমার	৫৫	ডোঃ সুনীল কুমার
৩৩	ডোঃ সুনীল কুমার	৫৬	ডোঃ সুনীল কুমার
৩৪	ডোঃ সুনীল কুমার	৫৭	ডোঃ সুনীল কুমার
৩৫	ডোঃ সুনীল কুমার	৫৮	ডোঃ সুনীল কুমার
৩৬	ডোঃ সুনীল কুমার	৫৯	ডোঃ সুনীল কুমার
৩৭	ডোঃ সুনীল কুমার	৬০	ডোঃ সুনীল কুমার
৩৮	ডোঃ সুনীল কুমার	৬১	ডোঃ সুনীল কুমার
৩৯	ডোঃ সুনীল কুমার	৬২	ডোঃ সুনীল কুমার
৪০	ডোঃ সুনীল কুমার	৬৩	ডোঃ সুনীল কুমার
৪১	ডোঃ সুনীল কুমার	৬৪	ডোঃ সুনীল কুমার
৪২	ডোঃ সুনীল কুমার	৬৫	ডোঃ সুনীল কুমার
৪৩	ডোঃ সুনীল কুমার	৬৬	ডোঃ সুনীল কুমার
৪৪	ডোঃ সুনীল কুমার	৬৭	ডোঃ সুনীল কুমার
৪৫	ডোঃ সুনীল কুমার	৬৮	ডোঃ সুনীল কুমার
৪৬	ডোঃ সুনীল কুমার	৬৯	ডোঃ সুনীল কুমার
৪৭	ডোঃ সুনীল কুমার	৭০	ডোঃ সুনীল কুমার
৪৮	ডোঃ সুনীল কুমার	৭১	ডোঃ সুনীল কুমার
৪৯	ডোঃ সুনীল কুমার	৭২	ডোঃ সুনীল কুমার
৫০	ডোঃ সুনীল কুমার	৭৩	ডোঃ সুনীল কুমার
৫১	ডোঃ সুনীল কুমার	৭৪	ডোঃ সুনীল কুমার
৫২	ডোঃ সুনীল কুমার	৭৫	ডোঃ সুনীল কুমার
৫৩	ডোঃ সুনীল কুমার	৭৬	ডোঃ সুনীল কুমার
৫৪	ডোঃ সুনীল কুমার	৭৭	ডোঃ সুনীল কুমার
৫৫	ডোঃ সুনীল কুমার	৭৮	ডোঃ সুনীল কুমার
৫৬	ডোঃ সুনীল কুমার	৭৯	ডোঃ সুনীল কুমার
৫৭	ডোঃ সুনীল কুমার	৮০	ডোঃ সুনীল কুমার
৫৮	ডোঃ সুনীল কুমার	৮১	ডোঃ সুনীল কুমার
৫৯	ডোঃ সুনীল কুমার	৮২	ডোঃ সুনীল কুমার
৬০	ডোঃ সুনীল কুমার	৮৩	ডোঃ সুনীল কুমার
৬১	ডোঃ সুনীল কুমার	৮৪	ডোঃ সুনীল কুমার
৬২	ডোঃ সুনীল কুমার	৮৫	ডোঃ সুনীল কুমার
৬৩	ডোঃ সুনীল কুমার	৮৬	ডোঃ সুনীল কুমার
৬৪	ডোঃ সুনীল কুমার	৮৭	ডোঃ সুনীল কুমার
৬৫	ডোঃ সুনীল কুমার	৮৮	ডোঃ সুনীল কুমার
৬৬	ডোঃ সুনীল কুমার	৮৯	ডোঃ সুনীল কুমার
৬৭	ডোঃ সুনীল কুমার	৯০	ডোঃ সুনীল কুমার
৬৮	ডোঃ সুনীল কুমার	৯১	ডোঃ সুনীল কুমার
৬৯	ডোঃ সুনীল কুমার	৯২	ডোঃ সুনীল কুমার
৭০	ডোঃ সুনীল কুমার	৯৩	ডোঃ সুনীল কুমার
৭১	ডোঃ সুনীল কুমার	৯৪	ডোঃ সুনীল কুমার
৭২	ডোঃ সুনীল কুমার	৯৫	ডোঃ সুনীল কুমার
৭৩	ডোঃ সুনীল কুমার	৯৬	ডোঃ সুনীল কুমার
৭৪	ডোঃ সুনীল কুমার	৯৭	ডোঃ সুনীল কুমার
৭৫	ডোঃ সুনীল কুমার	৯৮	ডোঃ সুনীল কুমার
৭৬	ডোঃ সুনীল কুমার	৯৯	ডোঃ সুনীল কুমার
৭৭	ডোঃ সুনীল কুমার	১০০	ডোঃ সুনীল কুমার

		PAGE: 100A	
		DATE: / /	
80	শেখ হাফিজুল	87	হাফিজুল হাফিজ
81	শেখ হাফিজুল	88	শেখ হাফিজুল
82	শেখ হাফিজুল	89	শেখ হাফিজুল
83	শেখ হাফিজুল	90	Dali Dakur
84	শেখ হাফিজুল	91	শেখ হাফিজুল
85	শেখ হাফিজুল	92	শেখ হাফিজুল
86	শেখ হাফিজুল	93	শেখ হাফিজুল
87	শেখ হাফিজুল	94	শেখ হাফিজুল
88	শেখ হাফিজুল	95	শেখ হাফিজুল
89	শেখ হাফিজুল	96	শেখ হাফিজুল
90	শেখ হাফিজুল	97	শেখ হাফিজুল
91	শেখ হাফিজুল	98	শেখ হাফিজুল
92	শেখ হাফিজুল	99	শেখ হাফিজুল
93	শেখ হাফিজুল	100	শেখ হাফিজুল
94	শেখ হাফিজুল	101	শেখ হাফিজুল
95	শেখ হাফিজুল	102	শেখ হাফিজুল
96	শেখ হাফিজুল	103	শেখ হাফিজুল
97	শেখ হাফিজুল	104	শেখ হাফিজুল
98	শেখ হাফিজুল	105	শেখ হাফিজুল
99	শেখ হাফিজুল	106	শেখ হাফিজুল
100	শেখ হাফিজুল	107	শেখ হাফিজুল
101	শেখ হাফিজুল	108	শেখ হাফিজুল
102	শেখ হাফিজুল	109	শেখ হাফিজুল
103	শেখ হাফিজুল	110	শেখ হাফিজুল
104	শেখ হাফিজুল	111	শেখ হাফিজুল
105	শেখ হাফিজুল	112	শেখ হাফিজুল
106	শেখ হাফিজুল	113	শেখ হাফিজুল
107	শেখ হাফিজুল	114	শেখ হাফিজুল
108	শেখ হাফিজুল	115	
109	শেখ হাফিজুল	116	
110	শেখ হাফিজুল	117	
111	শেখ হাফিজুল	118	
112	শেখ হাফিজুল	119	
113	শেখ হাফিজুল	120	
114	শেখ হাফিজুল	121	
115	শেখ হাফিজুল	122	
116	শেখ হাফিজুল	123	
117	শেখ হাফিজুল	124	
118	শেখ হাফিজুল		
119	শেখ হাফিজুল		
120	শেখ হাফিজুল		
121	শেখ হাফিজুল		
122	শেখ হাফিজুল		
123	শেখ হাফিজুল		
124	শেখ হাফিজুল		
125	শেখ হাফিজুল		
126	শেখ হাফিজুল		



12  
 1. 2013-14 (2013-14) ...  
 2. 2014-15 (2014-15) ...

1. 2013-14 (2013-14)	6753078 = 0
2. 2014-15 (2014-15)	5441921 = 97
3. 2015-16 (2015-16)	294 = 29
4. 2016-17 (2016-17)	12195694 = 26
5. 2017-18 (2017-18)	6351272 = 50
6. 2018-19 (2018-19)	5843207 = 97
7. 2019-20 (2019-20)	1214 = 29

24  
 1. 2013-14 (2013-14) ...

2. 2014-15 (2014-15) ...

2013-14 (2013-14)

- i) 2013-14 (2013-14) ...
- ii) 2014-15 (2014-15) ...
- iii) 2015-16 (2015-16) ...
- iv) 2016-17 (2016-17) ...
- v) 2017-18 (2017-18) ...

2014-15 (2014-15)

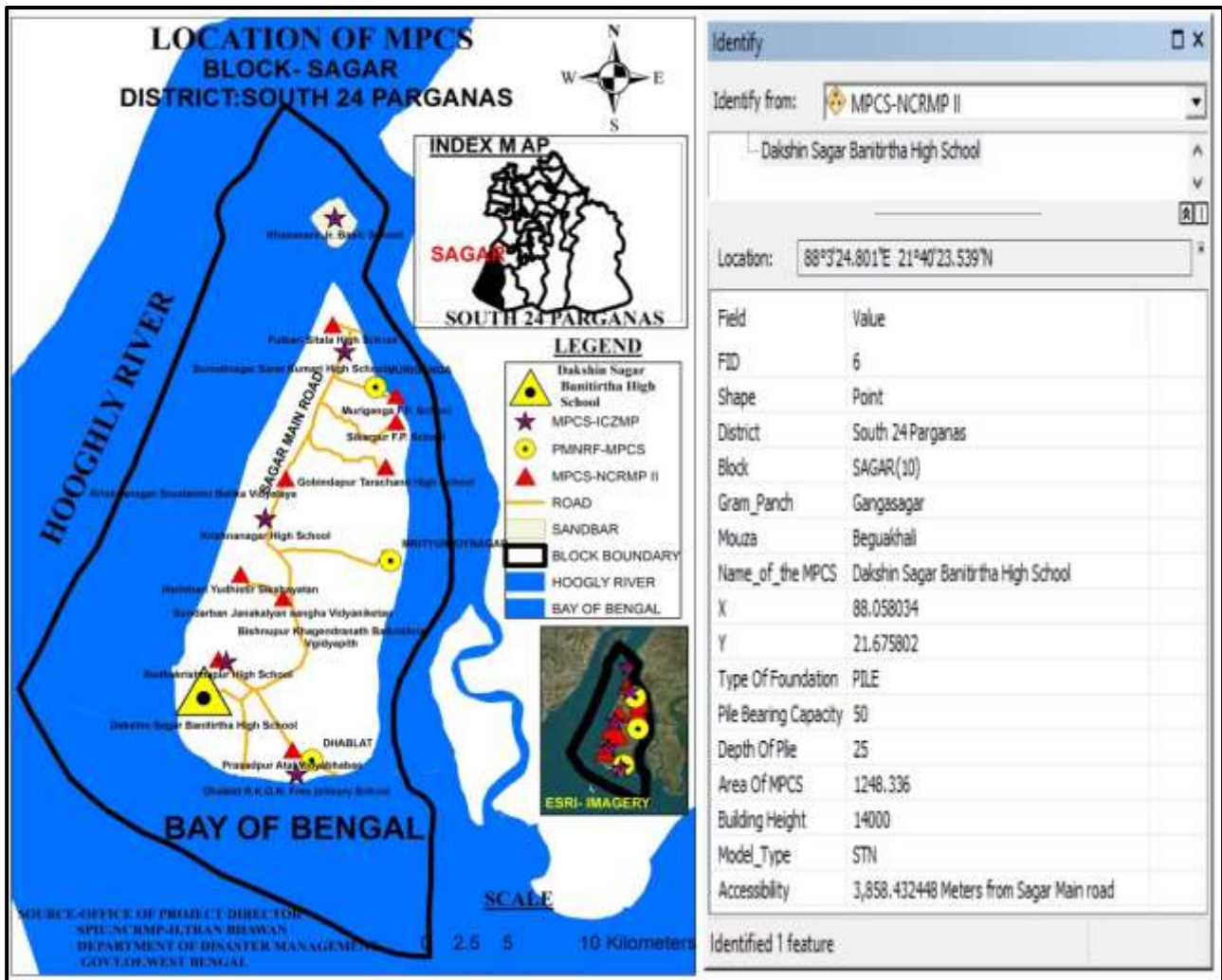
- i) 2014-15 (2014-15) ...
- ii) 2015-16 (2015-16) ...
- iii) 2016-17 (2016-17) ...
- iv) 2017-18 (2017-18) ...
- v) 2018-19 (2018-19) ...







### MAP OF THE MPCS



### PHOTO GRAPH OF SITE BEFORE CONSTRUCTION







*During November 2016*



*During February 2017*



*During May 2017*



*During August 2017*



*During November 2017*



## GOBINDAPUR TARACHAND HIGH SCHOOL

The Department of Disaster Management, Govt. of West Bengal has proposed construction of a Multipurpose Cyclone Shelter (MPCS) at the Gobindapur Tarachand High School under NCRMP-II project. The details of the MPCS site are given below:

### ADMINISTRATIVE AND GENERAL DETAILS:

District	South 24 Parganas
Block	Sagar
Gram Panchayat	DS-II
Mouza	Gobindapur
Plot No.	332
JL No.	017
Police Station	Sagar Police Station
Name of MPCS Site	Gobindapur Tarachand High School
Land Ownership	The ownership of land belongs to School Authority. The Headmaster Gobindapur Tarachand High School P.O. - Gobindapur, P.S-sagar, S 24 Pgs(S) on 03-12-2014 has given No objection Certificate (NOC) to The Dept. of Disaster Management, Govt. of West Bengal for construction of MPCS in their land.
Latitude and Longitude	21.98883(N) / 88.15592E
Building Type	Pile + RCC
Floor Area	1248.336 sq. m(G+2,Roof level)
Height	14 m
Type of Foundation	Pile
Communication	6.265501 Kilometers From Sagar Main Road
Use of MPCS	<ul style="list-style-type: none"> <li>• During natural hazards, the building will be used for resettlement of affected inhabitants of the area for housing, fooding and medication.</li> <li>• Household cattle will be shifted at the same MPCS building for resting during natural hazards.</li> </ul>
Demography	No. of House Hold : 438 Total Population : 2200 Total Male : 1175 Total Female : 1025 <i>(Source :www.censusindia.gov.in)</i>
Major Profession	Cultivation and agricultural related labour works are the major source of livelihood.
Ground Water Quality	Saline (Chloride > 250 mg/l or TDS > 500 mg/l)
Natural Hazards	<ul style="list-style-type: none"> <li>• Flood</li> <li>• Earth Quake</li> <li>• Cyclone and Storms</li> </ul>
Essential Statutory Clearance Requirement	CRZ (Coastal Regulation zone) Clearance was obtained from WBSCZMA vide permission letter No. 2523/EN/T-II-4/001/2011 dated 29 -09-2014.

## ENVIRONMENT AND SOCIAL SCREENING FORM

### Part A: General Information

<b>1. Name of the State</b>	WEST BENGAL
<b>2. Type of proposed sub-project activity</b> (tick the applicable option)	
<ul style="list-style-type: none"> <li>▪ Cyclone Shelter ✓</li> </ul>	<ul style="list-style-type: none"> <li>▪ Name of MPCs: GOBINDAPUR TARACHAND HIGH SCHOOL</li> </ul>
<b>3. Location of the sub-project</b>	
<ul style="list-style-type: none"> <li>▪ District</li> </ul>	South 24 Parganas
<ul style="list-style-type: none"> <li>▪ Block</li> </ul>	Sagar
<ul style="list-style-type: none"> <li>▪ Gram Panchayat</li> </ul>	DS-II
<ul style="list-style-type: none"> <li>▪ Mouza</li> </ul>	Gobindapur
<ul style="list-style-type: none"> <li>▪ Village</li> </ul>	Gobindapur
<ul style="list-style-type: none"> <li>▪ Police Station</li> </ul>	Sagar Police Station
<ul style="list-style-type: none"> <li>▪ Latitude &amp; Longitude</li> </ul>	21.98883(N) / 88.15592(E)
<ul style="list-style-type: none"> <li>▪ Plot No.</li> </ul>	332
<ul style="list-style-type: none"> <li>▪ JL No.</li> </ul>	017
<b>4. Size of the sub-project</b> (approx. area in sq. mt/hac or length in mt/km, as relevant)	1248.336 sq. m ( G+2, Roof Level) Dimension of Plot: 25m X 45m
<b>5. Land Requirement (in hac./sq. mt.)</b>	
<ul style="list-style-type: none"> <li>▪ Total Requirement</li> </ul>	
<ul style="list-style-type: none"> <li>▪ Private Land</li> </ul>	✓ The ownership of land belongs to School Authority.
<ul style="list-style-type: none"> <li>▪ Govt. Land</li> </ul>	
<ul style="list-style-type: none"> <li>▪ Forest Land</li> </ul>	
<ul style="list-style-type: none"> <li>▪ Present Land Status</li> </ul>	
<b>6. Implementing Agency Details (sub-project level)</b>	
<ul style="list-style-type: none"> <li>▪ Name of the Department/Agency</li> </ul>	Public Works Department, Govt. of West Bengal
<ul style="list-style-type: none"> <li>▪ Name of the designated contact person</li> </ul>	South 24 Parganas Social Sector Division, PWD
<ul style="list-style-type: none"> <li>▪ Designation</li> </ul>	Executive Engineer
<ul style="list-style-type: none"> <li>▪ E-mail Id &amp; Phone No.</li> </ul>	ees24psspwd@gmail.com : 033-22843551
<b>7. Details about the Screening Exercise</b>	
<ul style="list-style-type: none"> <li>▪ Agency</li> </ul>	Institute of Environmental Studies and Wetland Management. Dept. of Environment. Govt. of West Bengal. DD-24, Sector-I, Saltlake. Kolkata-700064. Phone- 033-23340531/0231. FAX- 91-33-23580967

### Part B (1): Environment Screening

Question	Yes	No	Details
<b>1. Is the sub-project located in whole or part within the Coastal Regulation Zone?</b>	✓		CRZ (Coastal Regulation zone) Clearance was obtained from WBSCZMA vide permission letter No. 2523/EN/T-II-4/001/2011 dated 29 -09-2014.



<b>2. Is the sub-project located in whole or part in/near any of the following environmentally sensitive areas? ( 1 Km radius)</b>			
a. Biosphere Reserve	✓		The project area is located within Sundarban Biosphere Reserve. But this type of construction is permitted activity within Sundarban Biosphere Reserve considering the indigenous people living here for last 200 years or so.
b. National Park		✓	
c. Wildlife/ Bird Sanctuary		✓	
d. Tiger or Elephant Reserve		✓	
e. Wetland	✓		Here stereo cultivation on brackish water is being practiced. Wet lands put to regular agriculture activities are normally not considered as “Wet Land” as per official definition in India.
f. Important Bird Areas		✓	
g. Coastal Area with Coral		✓	
h. Mangroves Areas	✓		Sparse mangrove patch within 100m
i. Estuary with Mangroves		✓	
j. Natural Lakes		✓	
k. Swamps /Mudflats		✓	
l. Habitat of migratory birds (outside protected areas)		✓	
m. Migratory Route of Wild Animals /Birds		✓	
n. Area with threatened are/endangered fauna (outside protected areas)		✓	
o. Area with threatened /rare /endangered flora (outside protected areas)		✓	
p. Reserved/Protected Forest		✓	
q. Zoological Park / Botanical Garden		✓	
<b>3. Is the sub-project located within 500 meters from rivers, streams, estuaries or deltaic mouths?</b>		✓	
<b>4. Is the sub-project located in whole or part near any of the following sensitive features? (1 Km radius and 100m in case of Archaeological Sites)</b>			
a. World Heritage Sites		✓	
b. Archaeological monuments /sites (under ASI’s Central / State list)		✓	
c. Historic Places (not listed under ASI- Central or State List but regionally / locally important)		✓	
d. Reservoirs/ Dams		✓	
e. Religious Places (Regionally or Locally important)		✓	
f. Public Water Supply areas from Rivers/ Surface Water		✓	

Bodies/Ground Water Sources)			
------------------------------	--	--	--

### **Part B (2): Result/Outcome of Environmental Screening Exercise**

1	No Environment Impact Assessment Required	Not Required
2	Environment Impact Assessment Required	Not Required
3	CRZ clearance required	Required
4	Environmental Clearance Required	Not Required
5	Forest Clearance Required	Not Required

### **Part C (1): Social Screening**

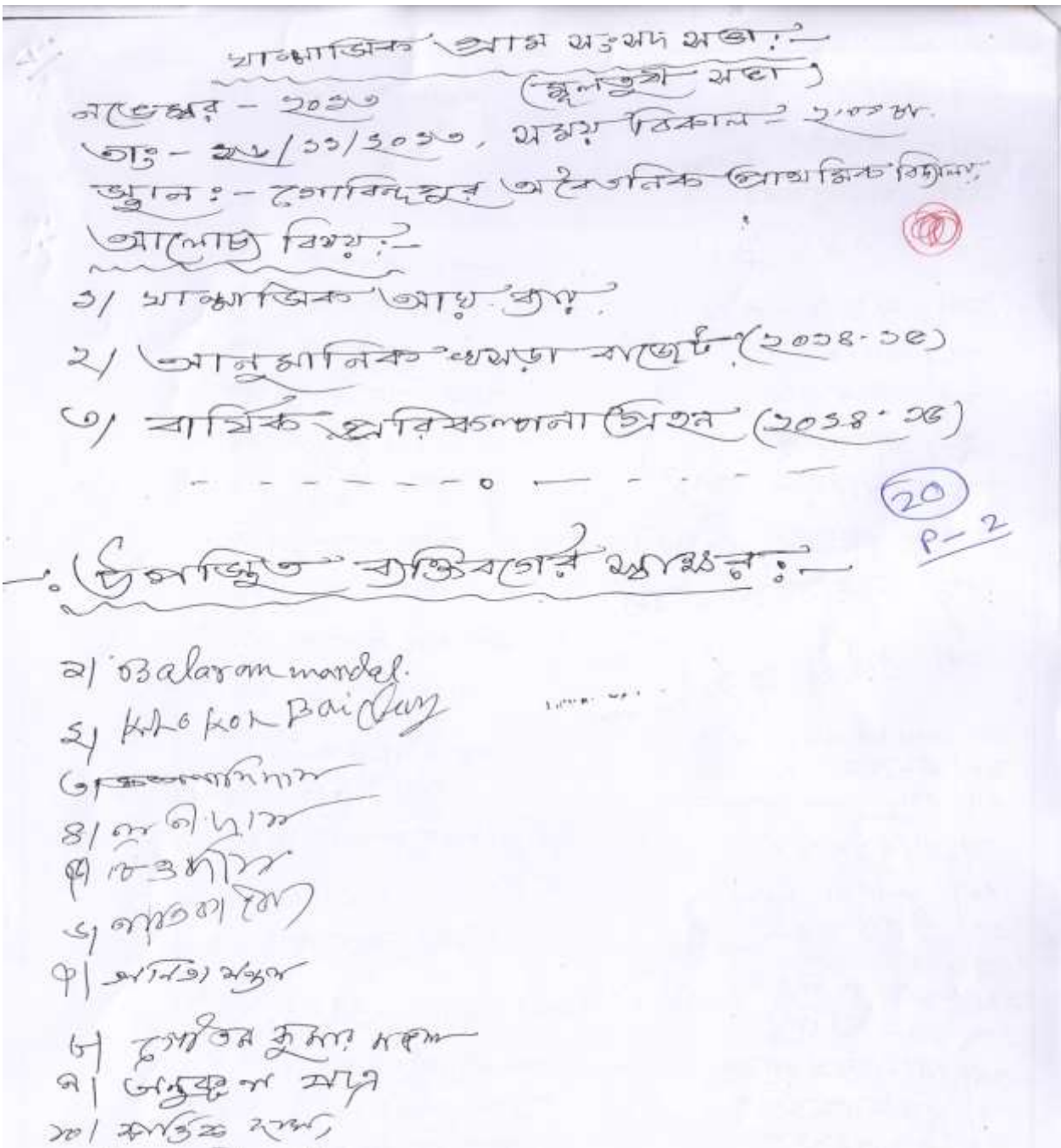
<b>1. Does the sub-project activity require acquisition of private land?</b>		
Yes ✓ The ownership of land belongs to School Authority. The Headmaster Gobindapur Tarachand High School P.O.- Gobindapur,P.S-sagar,24 Pgs(S)on 03-12-2014 has given No objection Certificate (NOC) to The Dept. of Disaster Management, Govt. of West Bengal for construction of MPCs in their land.		No
Give the following details:	Private Land (sq mts/hac.)	✓
	Govt. Land (sq mts/hac.)	
	Forest Land (sq mts/hac.)	
<b>2. Does the proposed sub-project activity result in demolition/removal of existing structures?</b>		
Yes	No	✓
If so, give the following details:		
Number of public structures/buildings		
Number of common property resources (such as religious/cultural/ drinking water/wells/etc)		
Number of private structures (located on private or public land)		
<b>3. Does the proposed Project activity result in loss of crops/trees?</b>		
Yes	No	✓
<b>4. Does the proposed Project activity result in loss of direct livelihood/ employment?</b>		
Yes	No	✓
<b>5. Does the proposed activity result in loss of mangrove ecosystem/ community forest on which nearby residents/local population are dependent for fuel wood/grazing etc.?</b>		
Yes	No	✓
<b>6. Does the proposed Project activity affect schedule tribe/caste communities?</b>		
Yes	No	✓

### **Part C (2) : Result/Outcome of Social Screening Exercise**

1	Social Impact Assessment is Required	Not Required
2	Abbreviated RAP is required	Not Required
3	Full RAP is required	Not Required

**PUBLIC CONSULTANCY MEETING**

The Public Consultancy meeting was held at Gobindapur Abaitanik Primary School on 26.11.2013 at 2:00PM. The meeting session was chaired by one of the panchayat members Mr. Gautam Kumar Mondal. Total number of community members present during the meeting was 90. The main agenda of meeting was expenses incurred, budget for the year 2014-15, and annual plan of action for the year 2014-15. Discussion on various works under different schemes was discussed viz. establish deep tube well, maintenance of number of tube wells, construction of road, pond re-excavation, culvert etc. During the meeting for construction of Multipurpose Cyclone Shelter under NCRMP II project at Gobindapur Tarachand High School ground was selected. The copy of Meeting Resolution is given below,



21) ମୌଢ଼ି (ଜା/ମାଳ ସାମଗ୍ରୀ)

22) ସକୁଳ ସକୁଳ

23) କିରକାଢ଼ିରାବି

24) ଓପାୟ (ଝୁ ଝୁ)

25) ଋଷଭା ଋଷଭା

26) କାକାକାକାକା

27) ଓମନପାୟ

28) ଜୀମା ଜୀମା

29) ନାବାହର ବିଦ୍ୟା

30) ଜାହାଜି ବିଦ୍ୟା

31) ବିଦ୍ୟାକୃତି ବିଦ୍ୟା

32) ବାସି ଚୁଡ଼ା

33) ବାସିକାୟାମନୁଜା

34) ଜାହାଜର ଦାୟା

35) କାଢ଼ି ଚୁଡ଼ା ଚୁଡ଼ା

36) କୋଷ୍ଠିନୁନଦାୟା

37) କର୍ମିନା ଦାୟା

38) କୃଷିନୁ ବାହୁ

39) କର୍ମିନୁ ଚୁଡ଼ା

40) କର୍ମିନୁ ନାୟା

41) କର୍ମିନୁ ନାୟା

42) ବାସିକାୟା କାହା

43) କୃଷିନୁ ଚୁଡ଼ା

44) କର୍ମିନୁ ଚୁଡ଼ା

5



৩৩/ uttam mander

৪০/ অক্ষয় দত্ত

৪১/ কিরণ মণ্ডল

৪২/ জীৱনাময় মহাপাত্র

৪৩/ বসন্তা মণ্ডল

৪৪/ সানু কুমার

৪৫/ দেবী রানী মণ্ডল

৪৬/ সুব্রাহ্মণ্য বাল

৪৭/ পূর্ণিমা বড়ুই

৪৮/ কাল মণ্ডল

৪৯/ আশা দাস

৫০/ পশ্চিম প্রাচ্যিক

৫১/ সানু কুমার

৫২/ অক্ষয় মণ্ডল

৫৩/ সুব্রাহ্মণ্য

৫৪/ পশ্চিম প্রাচ্যিক

৫৫/ অক্ষয় কুমার

৫৬/ অক্ষয় মণ্ডল

57/ Uttam Mander

৫৭/ অক্ষয় মণ্ডল

৫৮/ অক্ষয় মণ্ডল

৫৯/ অক্ষয় মণ্ডল

68। ନିତାଇଁ ମନ୍ତ୍ରଣା      ଗୀତା (୧୫+୧) ୩୩୫ ୩୩୩  
 69। କର କରୀ ମନ୍ତ୍ରଣା  
 ୭୦। ଶିବ ଶିବୀ  
 ୭୧। କାଳକାଳୀ  
 ୭୨। ବିଭାବିନୀ  
 ୭୩। ବିଭାବିନୀ ମନ୍ତ୍ରଣା  
 ୭୪। ବିଭାବିନୀ ମନ୍ତ୍ରଣା  
 ୭୫। ବିଭାବିନୀ ମନ୍ତ୍ରଣା  
 ୭୬। ବିଭାବିନୀ ମନ୍ତ୍ରଣା  
 ୭୭। ବିଭାବିନୀ ମନ୍ତ୍ରଣା  
 ୭୮। ବିଭାବିନୀ ମନ୍ତ୍ରଣା  
 ୭୯। ବିଭାବିନୀ ମନ୍ତ୍ରଣା  
 ୮୦। ବିଭାବିନୀ ମନ୍ତ୍ରଣା  
 ୮୧। ବିଭାବିନୀ ମନ୍ତ୍ରଣା  
 ୮୨। ବିଭାବିନୀ ମନ୍ତ୍ରଣା  
 ୮୩। ବିଭାବିନୀ ମନ୍ତ୍ରଣା  
 ୮୪। ବିଭାବିନୀ ମନ୍ତ୍ରଣା  
 ୮୫। ବିଭାବିନୀ ମନ୍ତ୍ରଣା  
 ୮୬। ବିଭାବିନୀ ମନ୍ତ୍ରଣା  
 ୮୭। ବିଭାବିନୀ ମନ୍ତ୍ରଣା  
 ୮୮। ବିଭାବିନୀ ମନ୍ତ୍ରଣା  
 ୮୯। ବିଭାବିନୀ ମନ୍ତ୍ରଣା  
 ୯୦। ବିଭାବିନୀ ମନ୍ତ୍ରଣା

ଆନ୍ତର୍ଜାତୀୟ ଆଲୋଚନା ସଭା XI ବର୍ଷ ମାନ୍ୟତା ପ୍ରାପ୍ତ ପଦାଧିକାରୀଙ୍କ ମଧ୍ୟ  
 ସ୍ଥାନୀୟ କ୍ଷତ୍ରିୟ ଶ୍ରୀଯୁକ୍ତ ଶ୍ରୀଯୁକ୍ତ କୁମାର ମହେଶ୍ୱର ମହାଶୟର ମହାଦୟାଦେବୀଙ୍କ ସହିତ  
 କାର୍ଯ୍ୟ କ୍ରିୟା ରୁଣ୍ଡ, ପ୍ରମୁଖ ମହାଦୟାଙ୍କ ମହାଶୟର ଆଧ୍ୟାତ୍ମିକ ଭାଗ୍ୟକୁ  
 ଧ୍ୟାନ କରୁ ଥିବାମାନଙ୍କ, ଏବଂ ଏହାକୁ ବାହାରି ୨୦୨୫-୨୬ ଓ ବାର୍ଷିକ  
 ଆବିଷ୍କାରଣର ମାଧ୍ୟମରେ ନିଜ ନିଜର ପ୍ରାଣୀକୃତ କର୍ମାନ୍ତରର ଉପରେ  
 ଆନ୍ତର୍ଜାତୀୟ ମତା ମିତ୍ରାନ୍ତର ପ୍ରଦାନ କଲେ ।

ପ୍ରାଣୀକୃତ କ୍ରିୟା ନିୟମ କ୍ରମ

୧। ନବନିର୍ମାଣ ନିୟମ

- କ) ଆନ୍ତର୍ଜାତୀୟ ମହାଦୟାଙ୍କ ସହିତ ନିଜ ନିଜ ନିୟମ ।
- ଖ) ଆଧ୍ୟାତ୍ମିକ ପୁରୁଷ ମହାଦୟାଙ୍କ ସହିତ ନିଜ ନିଜ ନିୟମ (ମର୍ଦ୍ଦିନୀ ପଦାଧିକାରୀ)
- ଗ) ବିଭିନ୍ନ ନିୟମ ସହିତ ନିଜ ନିଜ ନିୟମ ।
- ଘ) ଉପରୋକ୍ତ ନିୟମ ସମ୍ପୂର୍ଣ୍ଣ ସହିତ ନିଜ ନିଜ ନିୟମ ।

୨। ନିୟମ ବିଧିବିଧାନ

- କ) ବିଭିନ୍ନ ନିୟମ ସହିତ ନିଜ ନିଜ ନିୟମ ବିଧିବିଧାନ ।
- ଖ) କ୍ରିୟାଧାରୀଙ୍କ ସହିତ ନିଜ ନିଜ ନିୟମ ବିଧିବିଧାନ ।

୩। ନବନିର୍ମାଣ ନିୟମ

- କ) ବିଭିନ୍ନ ନିୟମ ସହିତ ନିଜ ନିଜ ନିୟମ ସହିତ ନିଜ ନିୟମ, ନିୟମ ବିଧିବିଧାନ ।
- ଖ) ଉପରୋକ୍ତ ନିୟମ ସହିତ ନିଜ ନିଜ ନିୟମ ସହିତ ନିଜ ନିୟମ, ନିୟମ ବିଧିବିଧାନ ।
- ଗ) ନିୟମ ସହିତ ନିଜ ନିଜ ନିୟମ ସହିତ ନିଜ ନିୟମ, ନିୟମ ବିଧିବିଧାନ ।
- ଘ) କାର୍ଯ୍ୟକ୍ରମ ସହିତ ନିଜ ନିଜ ନିୟମ ସହିତ ନିଜ ନିୟମ, ନିୟମ ବିଧିବିଧାନ ।
- ଙ) ଉପରୋକ୍ତ ନିୟମ ସହିତ ନିଜ ନିଜ ନିୟମ ସହିତ ନିଜ ନିୟମ, ନିୟମ ବିଧିବିଧାନ ।

୪। ନିୟମ ବିଧିବିଧାନ

କ) ବିଭିନ୍ନ ନିୟମ ସହିତ ନିଜ ନିଜ ନିୟମ ବିଧିବିଧାନ ।



4) සාධාරණ වාණිජ නිදහස (3) පාද්ධර්ම:

- අ) සාධාරණ වාණිජ නිදහසක් ලෙස (විවිධ මූලධර්ම) පිළිබඳව පවතින සියලුම සාධාරණ නීති සහ රීති සහිතව
- ආ) විවිධ වාණිජ නිදහසක් ලෙස ප්‍රධාන වශයෙන් සාධාරණ නීති සහ රීති සහිතව පවතින සියලුම සාධාරණ නීති සහ රීති සහිතව
- ඇ) සාධාරණ වාණිජ නිදහසක් ලෙස සාධාරණ නීති සහ රීති සහිතව පවතින සියලුම සාධාරණ නීති සහ රීති සහිතව
- ඈ) සාධාරණ වාණිජ නිදහසක් ලෙස සාධාරණ නීති සහ රීති සහිතව පවතින සියලුම සාධාරණ නීති සහ රීති සහිතව
- ඉ) විවිධ වාණිජ නිදහසක් ලෙස (විවිධ මූලධර්ම) පිළිබඳව පවතින සියලුම සාධාරණ නීති සහ රීති සහිතව
- ඊ) සාධාරණ වාණිජ නිදහසක් ලෙස සාධාරණ නීති සහ රීති සහිතව පවතින සියලුම සාධාරණ නීති සහ රීති සහිතව

5) සාධාරණ වාණිජ නිදහස :

- අ) සාධාරණ වාණිජ නිදහසක් ලෙස සාධාරණ නීති සහ රීති සහිතව
- ආ) සාධාරණ වාණිජ නිදහසක් ලෙස සාධාරණ නීති සහ රීති සහිතව
- ඇ) සාධාරණ වාණිජ නිදහසක් ලෙස සාධාරණ නීති සහ රීති සහිතව

6) විදේශ ජාතික සහ සමාජ :

- අ) ප්‍රධාන වශයෙන් සාධාරණ නීති සහ රීති සහිතව
- ආ) ප්‍රධාන වශයෙන් සාධාරණ නීති සහ රීති සහිතව
- ඇ) ප්‍රධාන වශයෙන් සාධාරණ නීති සහ රීති සහිතව
- ඈ) ප්‍රධාන වශයෙන් සාධාරණ නීති සහ රීති සහිතව
- ඉ) ප්‍රධාන වශයෙන් සාධාරණ නීති සහ රීති සහිතව

7) නීතිමය නිදහස :

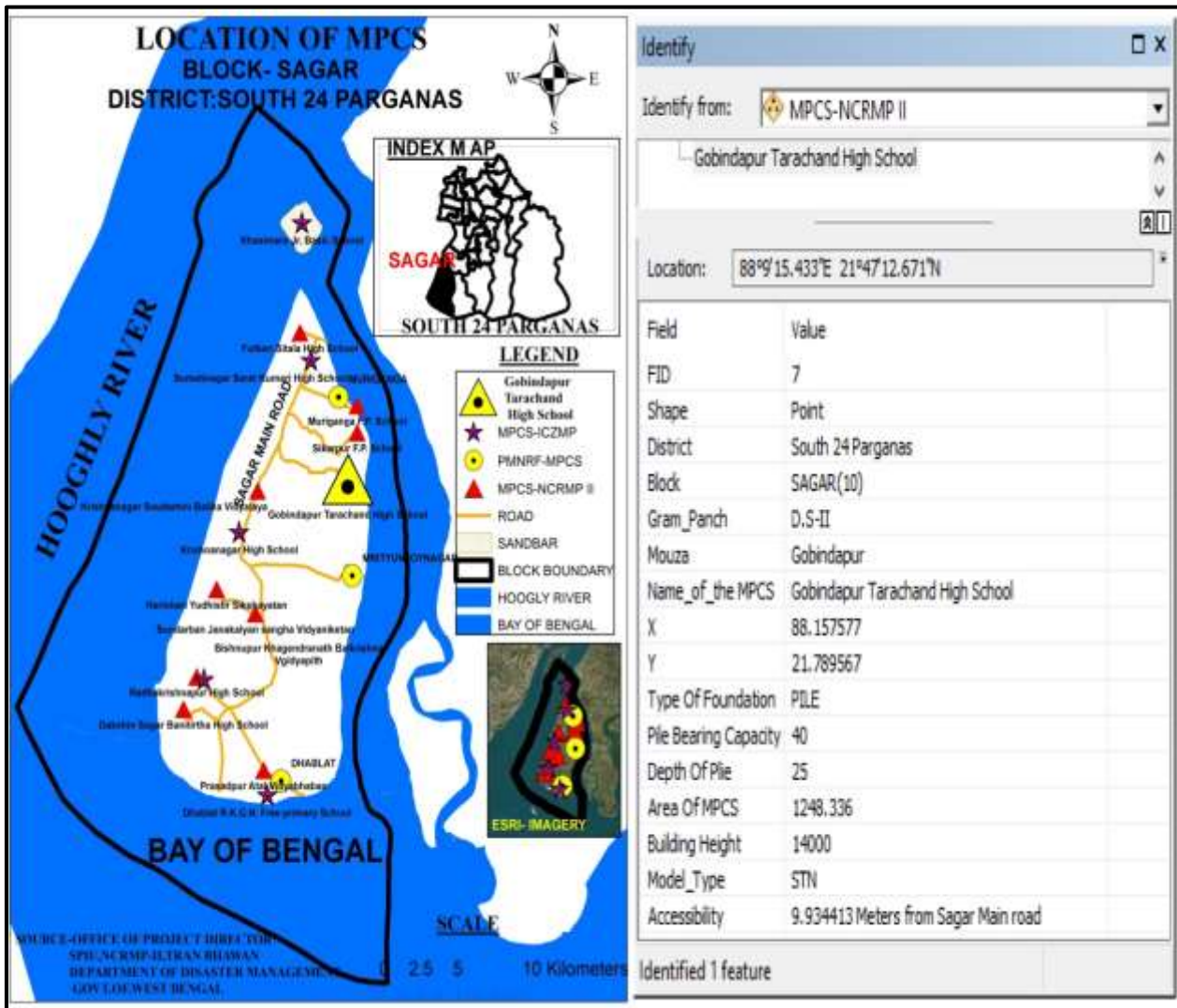
- අ) විදේශ ජාතික සහ සමාජ සහිතව
- ආ) විදේශ ජාතික සහ සමාජ සහිතව







**MAP OF THE MPCS**



**PHOTO GRAPH OF SITE BEFORE CONSTRUCTION**







*During December 2016*



*During May 2017*





*During August 2017*



*During November 2017*

## HARINBARI YUDHISTHIR SIKSHAYATAN

The Department of Disaster Management, Govt. of West Bengal has proposed construction of a Multipurpose Cyclone Shelter (MPCS) at the Harinbari Yudhisthir Sikshayatan under NCRMP-II project. The details of the MPCS site are given below:

### ADMINISTRATIVE AND GENERAL DETAILS:

District	South 24 Parganas
Block	Sagar
Gram Panchayat	Ramkarchar
Mouza	Harinbari
Plot No.	263/1660
JL No.	031
Police Station	Sagar Police Station
Name of MPCS Site	Harinbari Yudhisthir Sikshayatan
Land Ownership	The ownership of land belongs to School Authority. The Head Master Harinbari Yudhisthir Sikshayatan P.O.- Harinbari,  South 24 Pgs on 02-12-2014 has given No objection Certificate (NOC) to The Dept. of Disaster Management, Govt. of West Bengal for construction of MPCS in their land.
Latitude and Longitude	21.7497 N / 88.029 E
Building Type	Pile + RCC
Floor Area	1248.336 sq. m(G+2, Roof level)
Height	14 m
Type of Foundation	Pile
Communication	2.875008 Kilometers From Sagar Main Road
Use of MPCS	<ul style="list-style-type: none"> <li>• During natural hazards, the building will be used for resettlement of affected inhabitants of the area for housing, fooding and medication.</li> <li>• Household cattle will be shifted at the same MPCS building for resting during natural hazards.</li> </ul>
Demography	No. of House Hold : 1147 Total Population : 5455 Total Male : 2847 Total Female : 2608 <i>(Source :www.censusindia.gov.in)</i>
Major Profession	Cultivation and agricultural related labour works are the major source of livelihood.
Ground Water Quality	Saline (Chloride > 250 mg/l or TDS > 500 mg/l)
Natural Hazards	<ul style="list-style-type: none"> <li>• Flood</li> <li>• Earth Quake</li> <li>• Cyclone and Storms</li> </ul>
Essential Statutory Clearance Requirement	CRZ (Coastal Regulation zone) Clearance was obtained from WBSCZMA vide permission letter No. 2523/EN/T-II-4/001/2011 dated 29 -09-2014.

## ENVIRONMENT AND SOCIAL SCREENING FORM

### Part A: General Information

<b>1. Name of the State</b>	WEST BENGAL
<b>2. Type of proposed sub-project activity</b> (tick the applicable option)	
<ul style="list-style-type: none"> <li>▪ Cyclone Shelter ✓</li> </ul>	<ul style="list-style-type: none"> <li>▪ Name of MPCS: HARINBARI YUDHISTHIR SIKSHAYATAN</li> </ul>
<b>3. Location of the sub-project</b>	
<ul style="list-style-type: none"> <li>▪ District</li> </ul>	South 24 Parganas
<ul style="list-style-type: none"> <li>▪ Block</li> </ul>	Sagar
<ul style="list-style-type: none"> <li>▪ Gram Panchayat</li> </ul>	Ramkarchar
<ul style="list-style-type: none"> <li>▪ Mouza</li> </ul>	Harinbari
<ul style="list-style-type: none"> <li>▪ Village</li> </ul>	Harinbari
<ul style="list-style-type: none"> <li>▪ Police Station</li> </ul>	Sagar Police Station
<ul style="list-style-type: none"> <li>▪ Latitude &amp; Longitude</li> </ul>	21.7497 N / 88.029 E
<ul style="list-style-type: none"> <li>▪ Plot No.</li> </ul>	263/1660
<ul style="list-style-type: none"> <li>▪ JL No.</li> </ul>	031
<b>4. Size of the sub-project</b> (approx. area in sq. mt/hac or length in mt/km, as relevant)	1248.336 sq. m ( G+2, Roof Level) Dimension of Plot: 25m X 45m
<b>5. Land Requirement (in hac./sq. mt.)</b>	
<ul style="list-style-type: none"> <li>▪ Total Requirement</li> </ul>	
<ul style="list-style-type: none"> <li>▪ Private Land</li> </ul>	✓ The ownership of land belongs to School Authority.
<ul style="list-style-type: none"> <li>▪ Govt. Land</li> </ul>	
<ul style="list-style-type: none"> <li>▪ Forest Land</li> </ul>	
<ul style="list-style-type: none"> <li>▪ Present Land Status</li> </ul>	
<b>6. Implementing Agency Details (sub-project level)</b>	
<ul style="list-style-type: none"> <li>▪ Name of the Department/Agency</li> </ul>	Public Works Department, Govt. of West Bengal
<ul style="list-style-type: none"> <li>▪ Name of the designated contact person</li> </ul>	South 24 Parganas Social Sector Division, PWD
<ul style="list-style-type: none"> <li>▪ Designation</li> </ul>	Executive Engineer
<ul style="list-style-type: none"> <li>▪ E-mail Id &amp; Phone No.</li> </ul>	ees24psspwd@gmail.com : 033-22843551
<b>7. Details about the Screening Exercise</b>	
<ul style="list-style-type: none"> <li>▪ Agency</li> </ul>	Institute of Environmental Studies and Wetland Management. Dept. of Environment. Govt. of West Bengal. DD-24, Sector-I, Saltlake. Kolkata-700064. Phone- 033-23340531/0231. FAX- 91-33-23580967

**Part B (1): Environment Screening**

Question	Yes	No	Details
<b>1. Is the sub-project located in whole or part within the Coastal Regulation Zone?</b>	✓		CRZ (Coastal Regulation zone) Clearance was obtained from WBSCZMA vide permission letter No. 2523/EN/T-II-4/001/2011 dated 29 -09-2014.
<b>2. Is the sub-project located in whole or part in/near any of the following environmentally sensitive areas? ( 1 Km radius)</b>			
a. Biosphere Reserve	✓		The project area is located within Sundarban Biosphere Reserve. But this type of construction is permitted activity within Sundarban Biosphere Reserve considering the indigenous people living here for last 200 years or so.
b. National Park		✓	
c. Wildlife/ Bird Sanctuary		✓	
d. Tiger or Elephant Reserve		✓	
e. Wetland	✓		Here stereo cultivation on brackish water is being practiced. Wet lands put to regular agriculture activities are normally not considered as "Wet Land" as per official definition in India.
f. Important Bird Areas		✓	
g. Coastal Area with Coral		✓	
h. Mangroves Areas	✓		Sparse mangrove patch within 100m
i. Estuary with Mangroves		✓	
j. Natural Lakes		✓	
k. Swamps /Mudflats		✓	
l. Habitat of migratory birds (outside protected areas)		✓	
m. Migratory Route of Wild Animals /Birds		✓	
n. Area with threatened are/endangered fauna (outside protected areas)		✓	
o. Area with threatened /rare /endangered flora ( outside protected areas)		✓	
p. Reserved/Protected Forest		✓	
q. Zoological Park / Botanical Garden		✓	
<b>3. Is the sub-project located within 500 meters from rivers, streams, estuaries or deltaic mouths?</b>		✓	
<b>4. Is the sub-project located in whole or part near any of the following sensitive features? ( 1 Km radius and 100m in case of Archaeological Sites)</b>			
a. World Heritage Sites		✓	
b. Archaeological monuments /sites (under ASI's Central / State list)		✓	
c. Historic Places (not listed under ASI-Central or State List but regionally /		✓	



locally important)			
d. Reservoirs/ Dams		✓	
e. Religious Places (Regionally or Locally important)		✓	
f. Public Water Supply areas from Rivers/ Surface Water Bodies/Ground Water Sources)		✓	

**Part B (2) : Result/Outcome of Environmental Screening Exercise**

1	No Environment Impact Assessment Required	Not Required
2	Environment Impact Assessment Required	Not Required
3	CRZ clearance required	Required
4	Environmental Clearance Required	Not Required
5	Forest Clearance Required	Not Required

**Part C (1): Social Screening**

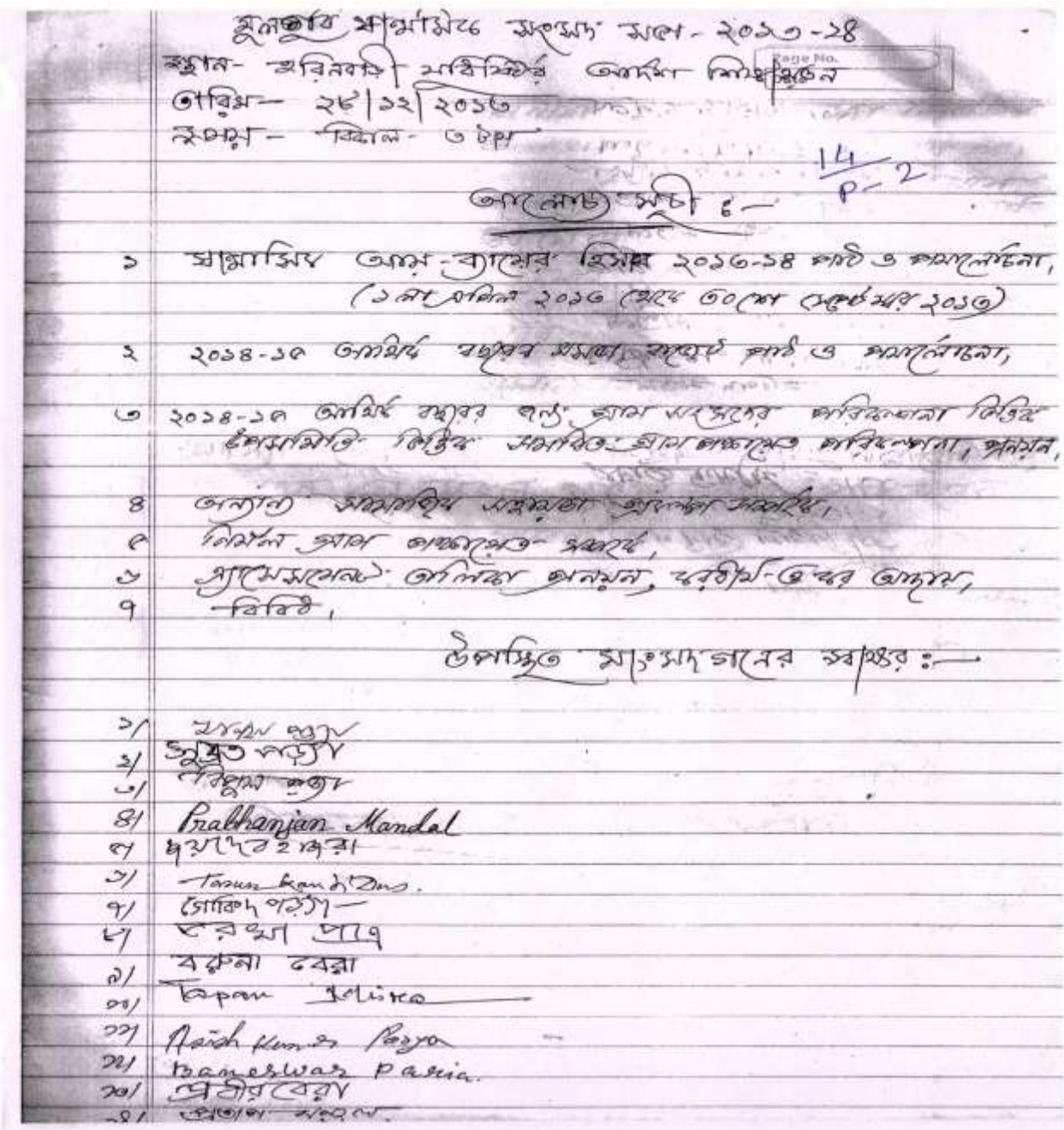
<b>1. Does the sub-project activity require acquisition of private land?</b>		
Yes ✓ The ownership of land belongs to School Authority. The Head Master Harinbari Yudhisthir Sikshayatan P.O.- Harinbari,  South 24 Pgs on 02-12-2014 has given No objection Certificate (NOC) to The Dept. of Disaster Management, Govt. of West Bengal for construction of MPCs in their land.		No
Give the following details:	Private Land (sq mts/hac.)	✓
	Govt. Land (sq mts/hac.)	
	Forest Land (sq mts/hac.)	
<b>2. Does the proposed sub-project activity result in demolition/removal of existing structures?</b>		
Yes	No	✓
If so, give the following details:		
Number of public structures/buildings		
Number of common property resources (such as religious/cultural/ drinking water/wells/etc)		
Number of private structures (located on private or public land)		
<b>3. Does the proposed Project activity result in loss of crops/trees?</b>		
Yes	No	✓
<b>4. Does the proposed Project activity result in loss of direct livelihood/ employment?</b>		
Yes	No	✓
<b>5. Does the proposed activity result in loss of mangrove ecosystem/ community forest on which nearby residents/local population are dependent for fuel wood/grazing etc.?</b>		
Yes	No	✓
<b>6. Does the proposed Project activity affect schedule tribe/caste communities?</b>		
Yes	No	✓

**Part C (2) : Result/Outcome of Social Screening Exercise**

1	Social Impact Assessment is Required	Not Required
2	Abbreviated RAP is required	Not Required
3	Full RAP is required	Not Required

**PUBLIC CONSULTANCY MEETING**

The Public Consultancy meeting was held at Harinbari Yudhisthir Sikshayatan on 28.12.2013 at 3:00PM. The meeting session was chaired by one of the panchayat members Smt. Nibedita Payra. Total number of community members present during the meeting was 31. The main agenda of meeting was income expenditure for the year 2013-14, budget for the year 2014-15, etc. Discussion on each agenda was done comprehensively and proposal for site selection for construction of Multipurpose Cyclone Shelter under NCRMP II project was made. It was then decided in presence of the community members that for construction of cyclone shelter Harinbari Yudhisthir Sikshayatan ground was selected. The copy of Meeting Resolution is given below,











- ① ଭୂମିକା ଶୁଦ୍ଧି —
- ② ସୁରକ୍ଷା କାର୍ଯ୍ୟ — ବି.ପି.ଏସ.
- ③ ସମ୍ପଦ କାର୍ଯ୍ୟ — ବି.ପି.ଏସ.
- ④ ସାମାଜିକ ନ୍ୟାୟ — ବି.ପି.ଏସ.
- ⑤ ବିଭାଗୀୟ କାର୍ଯ୍ୟ — ବି.ପି.ଏସ.
- ⑥ ଆର୍ଥିକ ସୁରକ୍ଷା କାର୍ଯ୍ୟ — ବି.ପି.ଏସ.
- ⑦ ଆର୍ଥିକ ସୁରକ୍ଷା — ବି.ପି.ଏସ.
- ⑧ ନ୍ୟାୟ କାର୍ଯ୍ୟ — ବି.ପି.ଏସ.
- ⑨ ସଂଗଠନ କାର୍ଯ୍ୟ — ବି.ପି.ଏସ.
- ⑩ ଅଭିବୃଦ୍ଧି କାର୍ଯ୍ୟ — ବି.ପି.ଏସ.
- ⑪ ସାମାଜିକ କାର୍ଯ୍ୟ — ବି.ପି.ଏସ.

ସର୍ବମୁଖ୍ୟ ସଂସ୍କାର କାର୍ଯ୍ୟକ୍ରମର ଅଧିକାରୀଙ୍କ ଦ୍ଵାରା ଏହି କାର୍ଯ୍ୟକ୍ରମ ଆରମ୍ଭ ହେବ। ଏହା ସମ୍ପର୍କରେ ସମସ୍ତଙ୍କୁ ଜଣାଇ ଦିଆଯାଉଛି ଏବଂ ଏହାକୁ ସମର୍ଥନ ଦେବା ପାଇଁ ଅନୁରୋଧ କରାଯାଉଛି।

ଆଜିର ସମାଜରେ ଅନେକ ସମସ୍ୟା ରହିଛି ଏବଂ ଏହାକୁ ସମାଧାନ କରିବା ପାଇଁ ଆମେ ଏହି କାର୍ଯ୍ୟକ୍ରମ ଆରମ୍ଭ କରୁଛୁ। ଏହା ସମାଜର ସୁଖ-ସମୃଦ୍ଧି ପାଇଁ ଅତ୍ୟନ୍ତ ଗୁରୁତ୍ଵପୂର୍ଣ୍ଣ ଅଟେ।

ସିଲିକା କ୍ରମର - ଏହି ନାମର କୋଷ

- ① ସିଲିକା କାର୍ଯ୍ୟ (ବି.ପି.ଏସ.)
- ② ସିଲିକା କାର୍ଯ୍ୟ (ବି.ପି.ଏସ.)
- ③ ସିଲିକା କାର୍ଯ୍ୟ (ବି.ପି.ଏସ.)
- ④ ସିଲିକା କାର୍ଯ୍ୟ (ବି.ପି.ଏସ.)

ଆଜିର ସମାଜରେ ଅନେକ ସମସ୍ୟା ରହିଛି ଏବଂ ଏହାକୁ ସମାଧାନ କରିବା ପାଇଁ ଆମେ ଏହି କାର୍ଯ୍ୟକ୍ରମ ଆରମ୍ଭ କରୁଛୁ।

ସମ୍ପର୍କିତ ସମସ୍ତ ସୂଚନା ଉପରେ ଆଧାର କରି

ଆବେଦନକାରୀଙ୍କ ସମ୍ପର୍କରେ ସମସ୍ତ ସୂଚନା ଉପରେ ଆଧାର କରି  
ଆବେଦନକାରୀଙ୍କ ସମ୍ପର୍କରେ ସମସ୍ତ ସୂଚନା ଉପରେ ଆଧାର କରି  
ଆବେଦନକାରୀଙ୍କ ସମ୍ପର୍କରେ ସମସ୍ତ ସୂଚନା ଉପରେ ଆଧାର କରି

(\*)

ଆବେଦନକାରୀଙ୍କ ସମ୍ପର୍କରେ ସମସ୍ତ ସୂଚନା ଉପରେ ଆଧାର କରି  
ଆବେଦନକାରୀଙ୍କ ସମ୍ପର୍କରେ ସମସ୍ତ ସୂଚନା ଉପରେ ଆଧାର କରି

ଆବେଦନକାରୀଙ୍କ ସମ୍ପର୍କରେ ସମସ୍ତ ସୂଚନା ଉପରେ ଆଧାର କରି  
ଆବେଦନକାରୀଙ୍କ ସମ୍ପର୍କରେ ସମସ୍ତ ସୂଚନା ଉପରେ ଆଧାର କରି

ସ୍ୱାକ୍ଷର  
ସ୍ୱାକ୍ଷର

Scanned by  
Development Officer  
Sagar Block, South 24 Parganas

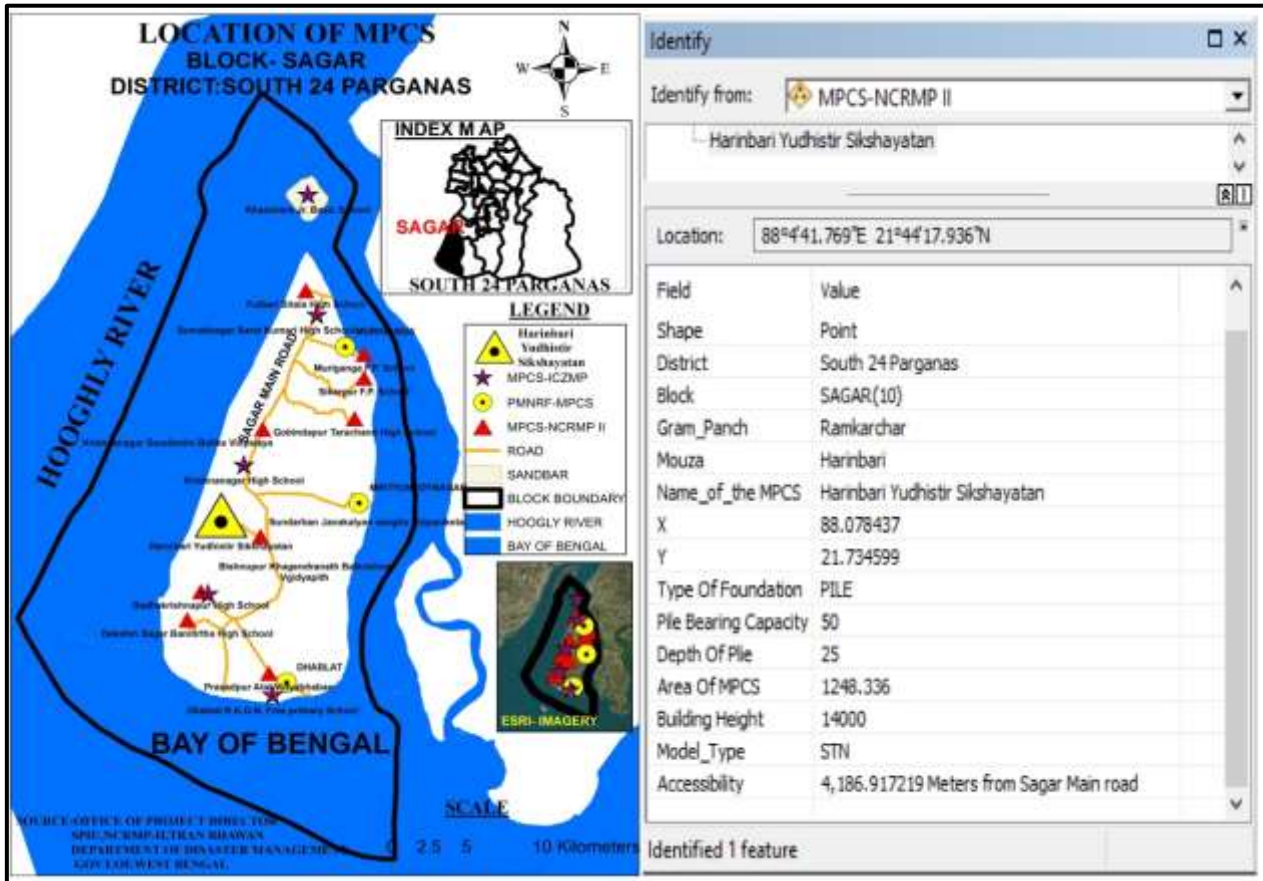
Nibadita Paria

28.12.21

Member  
Ramkarchar Gram Panchayat  
PO, Hanbari, Sagar 24 Pgs (S)



**MAP OF THE MPCS**



**PHOTO GRAPH OF SITE BEFORE CONSTRUCTION**



*(Selected site is not a pond or any other permanent water body. The site is actually a low land; this low land becomes water-logged due to heavy rain during monsoon)*







*During May 2017*



*During November 2017*

## MURIGANGA FP SCHOOL

The Department of Disaster Management, Govt. of West Bengal has proposed construction of a Multipurpose Cyclone Shelter (MPCS) at the Muriganga FP School under NCRMP-II project. The details of the MPCS site are given below:

### ADMINISTRATIVE AND GENERAL DETAILS:

District	South 24 Parganas
Block	Sagar
Gram Panchayat	M G -I
Mouza	Muriganga
Plot No.	726, 727
JL No.	007
Police Station	Sagar Police Station
Name of MPCS Site	Muriganga FP School
Land Ownership	The ownership of land belongs to School Authority. Headmaster Muriganga Jr. Basic School on 03-12-2014 has given No objection Certificate (NOC) to The Dept. of Disaster Management, Govt. of West Bengal for construction of MPCS in their land.
Latitude and Longitude	21.82615 N / 88.1635 E
Building Type	SPL
Floor Area	1034sq. m
Height	14.150m
Type of Foundation	PILE
Communication	4.580763 Kilometers From Sagar Main Road
Use of MPCS	<ul style="list-style-type: none"> <li>• During natural hazards, the building will be used for resettlement of affected inhabitants of the area for housing, fooding and medication.</li> <li>• Household cattle will be shifted at the same MPCS building for resting during natural hazards.</li> </ul>
Demography	No. of House Hold : 621 Total Population : 2725 Total Male : 1387 Total Female : 1338 <i>(Source :www.censusindia.gov.in)</i>
Major Profession	Cultivation and agricultural related labour works are the major source of livelihood.
Ground Water Quality	Saline (Chloride > 250 mg/l or TDS > 500 mg/l)
Natural Hazards	<ul style="list-style-type: none"> <li>• Flood</li> <li>• Earth Quake</li> <li>• Cyclone and Storms</li> </ul>
Essential Statutory Clearance Requirement	CRZ (Coastal Regulation zone) Clearance was obtained from WBSCZMA vide permission letter No. EN/267/T-II-4/001/2011 dated 31-01-2011.

## ENVIRONMENT AND SOCIAL SCREENING FORM

### Part A: General Information

<b>1. Name of the State</b>	WEST BENGAL
<b>2. Type of proposed sub-project activity</b> (tick the applicable option)	
<ul style="list-style-type: none"> <li>▪ Cyclone Shelter <input checked="" type="checkbox"/></li> </ul>	<ul style="list-style-type: none"> <li>▪ Name of MPCS: MURIGANGA FP SCHOOL</li> </ul>
<b>3. Location of the sub-project</b>	
<ul style="list-style-type: none"> <li>▪ District</li> </ul>	South 24 Parganas
<ul style="list-style-type: none"> <li>▪ Block</li> </ul>	Sagar
<ul style="list-style-type: none"> <li>▪ Gram Panchayat</li> </ul>	M G –I
<ul style="list-style-type: none"> <li>▪ Mouza</li> </ul>	Muriganga
<ul style="list-style-type: none"> <li>▪ Village</li> </ul>	Muriganga
<ul style="list-style-type: none"> <li>▪ Police Station</li> </ul>	Sagar Police Station
<ul style="list-style-type: none"> <li>▪ Latitude &amp; Longitude</li> </ul>	21.82615 N / 88.1635 E
<ul style="list-style-type: none"> <li>▪ Plot No.</li> </ul>	726, 727
<ul style="list-style-type: none"> <li>▪ JL No.</li> </ul>	007
<b>4. Size of the sub-project</b> (approx. area in sq. mt/hac or length in mt/km, as relevant)	1034 sq. m Dimension of Plot: 25m X 45m
<b>5. Land Requirement (in hac./sq. mt.)</b>	
<ul style="list-style-type: none"> <li>▪ Total Requirement</li> </ul>	
<ul style="list-style-type: none"> <li>▪ Private Land</li> </ul>	<input checked="" type="checkbox"/> The ownership of land belongs to School Authority.
<ul style="list-style-type: none"> <li>▪ Govt. Land</li> </ul>	
<ul style="list-style-type: none"> <li>▪ Forest Land</li> </ul>	
<ul style="list-style-type: none"> <li>▪ Present Land Status</li> </ul>	
<b>6. Implementing Agency Details (sub-project level)</b>	
<ul style="list-style-type: none"> <li>▪ Name of the Department/Agency</li> </ul>	Public Works Department, Govt. of West Bengal
<ul style="list-style-type: none"> <li>▪ Name of the designated contact person</li> </ul>	South 24 Parganas Social Sector Division, PWD
<ul style="list-style-type: none"> <li>▪ Designation</li> </ul>	Executive Engineer
<ul style="list-style-type: none"> <li>▪ E-mail Id &amp; Phone No.</li> </ul>	ees24psspwd@gmail.com : 033-22843551
<b>7. Details about the Screening Exercise</b>	
<ul style="list-style-type: none"> <li>▪ Agency</li> </ul>	Institute of Environmental Studies and Wetland Management. Dept. of Environment. Govt. of West Bengal. DD-24, Sector-I, Saltlake. Kolkata-700064. Phone- 033-23340531/0231. FAX- 91-33-23580967

**Part B (1): Environment Screening**

Question	Yes	No	Details
<b>1. Is the sub-project located in whole or part within the Coastal Regulation Zone?</b>	✓		CRZ (Coastal Regulation zone) Clearance was obtained from WBSCZMA vide permission letter No. EN/267/T-II-4/001/2011 dated 31-01-2011.
<b>2. Is the sub-project located in whole or part in/near any of the following environmentally sensitive areas? ( 1 Km radius)</b>			
a. Biosphere Reserve	✓		The project area is located within Sundarban Biosphere Reserve. But this type of construction is permitted activity within Sundarban Biosphere Reserve considering the indigenous people living here for last 200 years or so.
b. National Park		✓	
c. Wildlife/ Bird Sanctuary		✓	
d. Tiger or Elephant Reserve		✓	
e. Wetland	✓		Here stereo cultivation on brackish water is being practiced. Wet lands put to regular agriculture activities are normally not considered as "Wet Land" as per official definition in India.
f. Important Bird Areas		✓	
g. Coastal Area with Coral		✓	
h. Mangroves Areas		✓	
i. Estuary with Mangroves		✓	
j. Natural Lakes		✓	
k. Swamps /Mudflats		✓	
l. Habitat of migratory birds (outside protected areas)		✓	
m. Migratory Route of Wild Animals /Birds		✓	
n. Area with threatened are/endangered fauna (outside protected areas)		✓	
o. Area with threatened /rare /endangered flora ( outside protected areas)		✓	
p. Reserved/Protected Forest		✓	
q. Zoological Park / Botanical Garden		✓	
<b>3. Is the sub-project located within 500 meters from rivers, streams, estuaries or deltaic mouths?</b>		✓	
<b>4. Is the sub-project located in whole or part near any of the following sensitive features? ( 1 Km radius and 100m in case of Archaeological Sites)</b>			
a. World Heritage Sites		✓	
b. Archaeological monuments /sites (under ASI's Central / State list)		✓	
c. Historic Places (not listed under ASI-Central or State List but regionally /		✓	



locally important)			
d. Reservoirs/ Dams		✓	
e. Religious Places (Regionally or Locally important)		✓	
f. Public Water Supply areas from Rivers/ Surface Water Bodies/Ground Water Sources)		✓	

### **Part B (2): Result/Outcome of Environmental Screening Exercise**

1	No Environment Impact Assessment Required	Not Required
2	Environment Impact Assessment Required	Not Required
3	CRZ clearance required	Required
4	Environmental Clearance Required	Not Required
5	Forest Clearance Required	Not Required

### **Part C (1): Social Screening**

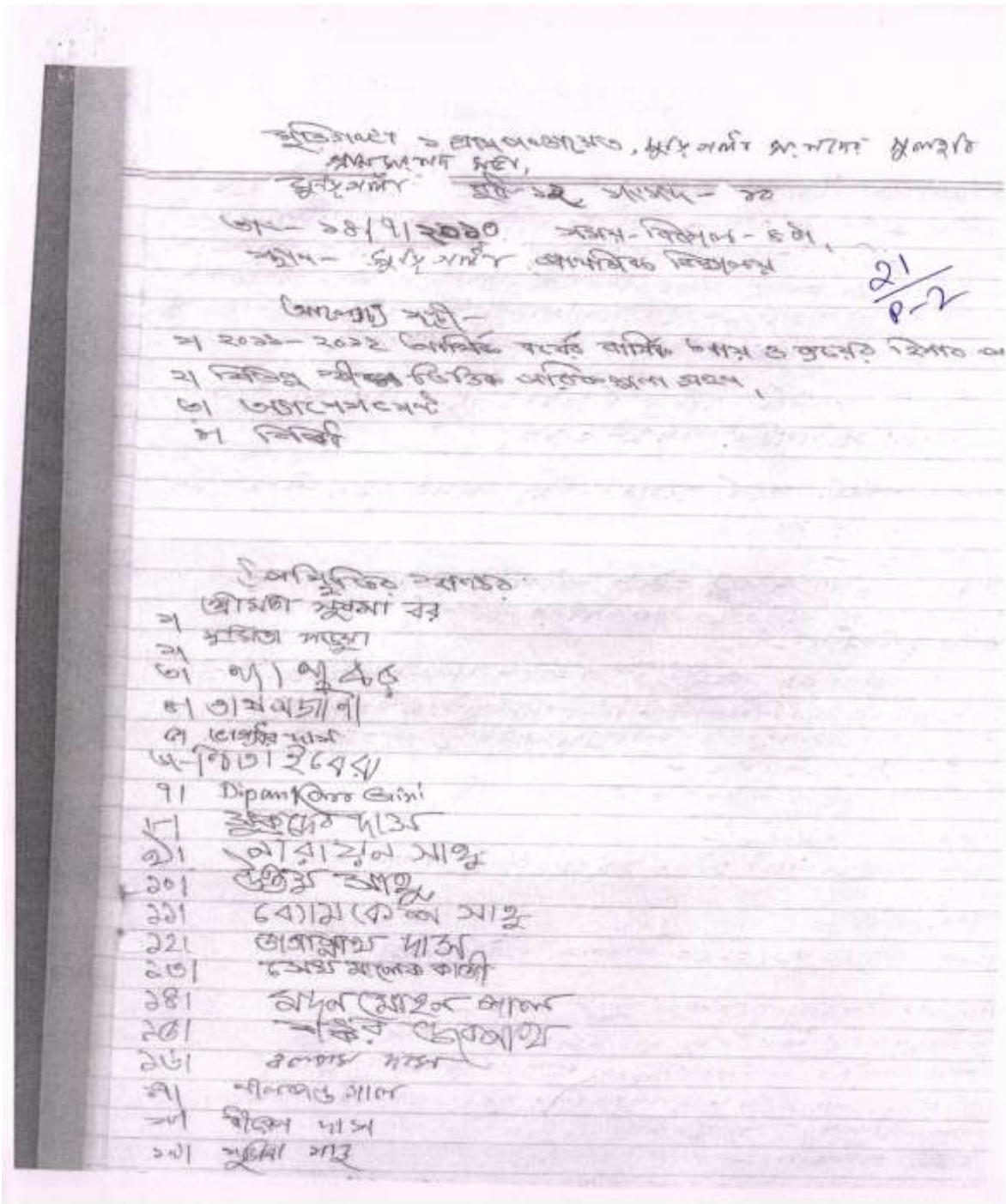
<b>1. Does the sub-project activity require acquisition of private land?</b>		
Yes ✓ The ownership of land belongs to School Authority. Headmaster Muriganga Jr. Basic School on 03-12-2014 has given No objection Certificate (NOC) to The Dept. of Disaster Management, Govt. of West Bengal for construction of MPCS in their land.		No
Give the following details:	Private Land (sq mts/hac.)	✓
	Govt. Land (sq mts/hac.)	
	Forest Land (sq mts/hac.)	
<b>2. Does the proposed sub-project activity result in demolition/removal of existing structures?</b>		
Yes	No	✓
If so, give the following details:		
Number of public structures/buildings		
Number of common property resources (such as religious/cultural/ drinking water/wells/etc)		
Number of private structures (located on private or public land)		
<b>3. Does the proposed Project activity result in loss of crops/trees?</b>		
Yes	No	✓
<b>4. Does the proposed Project activity result in loss of direct livelihood/ employment?</b>		
Yes	No	✓
<b>5. Does the proposed activity result in loss of mangrove ecosystem/ community forest on which nearby residents/local population are dependent for fuel wood/grazing etc.?</b>		
Yes	No	✓
<b>6. Does the proposed Project activity affect schedule tribe/caste communities?</b>		
Yes	No	✓

### **Part C (2) : Result/Outcome of Social Screening Exercise**

1	Social Impact Assessment is Required	Not Required
2	Abbreviated RAP is required	Not Required
3	Full RAP is required	Not Required

**PUBLIC CONSULTANCY MEETING**

The Public Consultancy meeting was held at Muriganga FP School on 14.07.2013 at 4:00PM. The meeting session was chaired by one of the panchayat members Smt. Ajanta Das. Total number of community members present during the meeting was 19. The main agenda of meeting was income expenditure for the year 2011-12, scheme wise plan of action, assessment and others. Detailed discussion on expenditure incurred and works to be undertaken viz. plantation, road construction, pond excavation etc was done. During the meeting it was also approved that construction of Multipurpose Cyclone Shelter under NCRMP II will be executed Muriganga FP School ground. The copy of Meeting Resolution is given below,



ଆମ ସେବା 5814 2002 ଭିତ୍ତିକ ଆଧାର କାରୀ କୃଷିକାରୀ ଉପକ୍ରମ  
 ସୂଚୀ - ଆଉଁସ ଚାଷ ଉପକ୍ରମ କାରୀ ହୁଏତ ଆମେ ଏହି  
 ମହା ଉପକ୍ରମ 24, ଉପକ୍ରମ ମହା ଉପକ୍ରମ କରାଯାଉଛି ଏହି  
 ଉପକ୍ରମ 24 ଉପକ୍ରମ ମହା ଉପକ୍ରମ କରାଯାଉଛି ଏହି  
 ଉପକ୍ରମ 24, ଉପକ୍ରମ ମହା ଉପକ୍ରମ କରାଯାଉଛି ଏହି  
 ଉପକ୍ରମ 24, ଉପକ୍ରମ ମହା ଉପକ୍ରମ କରାଯାଉଛି ଏହି

2020-2022 ଆବଦି ବାର୍ଷିକ କାରୀ କାରୀ କାରୀ କାରୀ କାରୀ  
 କାରୀ କାରୀ କାରୀ କାରୀ କାରୀ କାରୀ କାରୀ କାରୀ କାରୀ

2 ଆବଦି ଆବଦି ବାର୍ଷିକ ବାର୍ଷିକ ବାର୍ଷିକ ବାର୍ଷିକ ବାର୍ଷିକ  
 ବାର୍ଷିକ ବାର୍ଷିକ ବାର୍ଷିକ ବାର୍ଷିକ ବାର୍ଷିକ ବାର୍ଷିକ ବାର୍ଷିକ ବାର୍ଷିକ

3 କାରୀ କାରୀ କାରୀ କାରୀ କାରୀ କାରୀ କାରୀ କାରୀ  
 କାରୀ କାରୀ କାରୀ କାରୀ କାରୀ କାରୀ କାରୀ କାରୀ

4 କାରୀ କାରୀ କାରୀ କାରୀ କାରୀ କାରୀ କାରୀ କାରୀ  
 କାରୀ କାରୀ କାରୀ କାରୀ କାରୀ କାରୀ କାରୀ କାରୀ

5 କାରୀ କାରୀ କାରୀ କାରୀ କାରୀ କାରୀ କାରୀ କାରୀ  
 କାରୀ କାରୀ କାରୀ କାରୀ କାରୀ କାରୀ କାରୀ କାରୀ

6 କାରୀ କାରୀ କାରୀ କାରୀ କାରୀ କାରୀ କାରୀ କାରୀ  
 କାରୀ କାରୀ କାରୀ କାରୀ କାରୀ କାରୀ କାରୀ କାରୀ

7 କାରୀ କାରୀ କାରୀ କାରୀ କାରୀ କାରୀ କାରୀ କାରୀ  
 କାରୀ କାରୀ କାରୀ କାରୀ କାରୀ କାରୀ କାରୀ କାରୀ

8 କାରୀ କାରୀ କାରୀ କାରୀ କାରୀ କାରୀ କାରୀ କାରୀ  
 କାରୀ କାରୀ କାରୀ କାରୀ କାରୀ କାରୀ କାରୀ କାରୀ

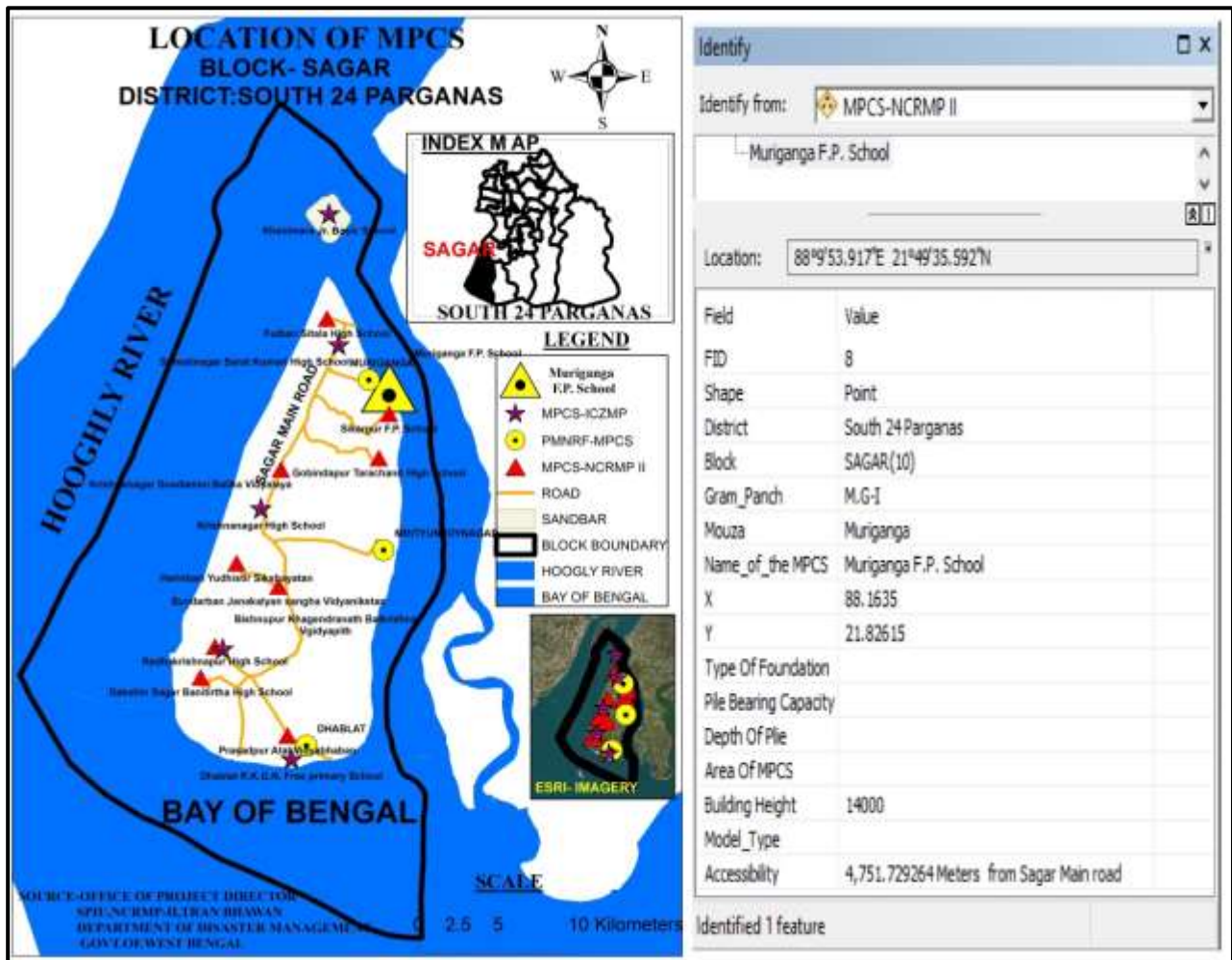
9 କାରୀ କାରୀ କାରୀ କାରୀ କାରୀ କାରୀ କାରୀ କାରୀ  
 କାରୀ କାରୀ କାରୀ କାରୀ କାରୀ କାରୀ କାରୀ କାରୀ







**MAP OF THE MPCS**



**PHOTO GRAPH OF SITE BEFORE CONSTRUCTION**





*During December 2016*



*During March 2017*



*During June 2017*





*During August 2017*



*During November 2017*

## FULBARI SITALA HIGH SCHOOL

The Department of Disaster Management, Govt. of West Bengal has proposed construction of a Multipurpose Cyclone Shelter (MPCS) at the Muriganga FP School under NCRMP-II project. The details of the MPCS site are given below:

### ADMINISTRATIVE AND GENERAL DETAILS:

District	South 24 Parganas
Block	Sagar
Gram Panchayat	MG-1
Mouza	Fulbari
Plot No.	360
JL No.	5
Police Station	Sagar Police Station
Name of MPCS Site	Fulbari Sitala high School
Land Ownership	The ownership of land belongs to School Authority. The Headmaster Fulbari Sitala High School P.O.-Sagar Phulbari on 02-12-2014 has given No objection Certificate (NOC) to The Dept. of Disaster Management, Govt. of West Bengal for construction of MPCS in their land.
Latitude and Longitude	21.86221 N / 88.128739 E
Building Type	Pile + RCC
Floor Area	1078.012 sq. m(G+2, Roof level)
Height	14.150 m
Type of Foundation	Pile
Communication	1.336252 Kilometers From Sagar Main Road
Use of MPCS	<ul style="list-style-type: none"> <li>• During natural hazards, the building will be used for resettlement of affected inhabitants of the area for housing, fooding and medication.</li> <li>• Household cattle will be shifted at the same MPCS building for resting during natural hazards.</li> </ul>
Demography	No. of House Hold : 346 Total Population : 1627 Total Male : 851 Total Female : 776 <i>(Source :www.censusindia.gov.in)</i>
Major Profession	Cultivation and agricultural related labour works are the major source of livelihood.
Ground Water Quality	Saline (Chloride > 250 mg/l or TDS > 500 mg/l)
Natural Hazards	<ul style="list-style-type: none"> <li>• Flood</li> <li>• Earth Quake</li> <li>• Cyclone and Storms</li> </ul>
Essential Statutory Clearance Requirement	CRZ (Coastal Regulation zone) Clearance was obtained from WBSCZMA vide permission letter No. EN/267/T-II-4/001/2011 dated 31-01-2011.



## ENVIRONMENT AND SOCIAL SCREENING FORM

### Part A: General Information

<b>1. Name of the State</b>	WEST BENGAL
<b>2. Type of proposed sub-project activity</b> (tick the applicable option)	
<ul style="list-style-type: none"> <li>▪ Cyclone Shelter <input checked="" type="checkbox"/></li> </ul>	<ul style="list-style-type: none"> <li>▪ Name of MPCS: FULBARI SITALA HIGH SCHOOL</li> </ul>
<b>3. Location of the sub-project</b>	
<ul style="list-style-type: none"> <li>▪ District</li> </ul>	South 24 Parganas
<ul style="list-style-type: none"> <li>▪ Block</li> </ul>	Sagar
<ul style="list-style-type: none"> <li>▪ Gram Panchayat</li> </ul>	MG-1
<ul style="list-style-type: none"> <li>▪ Mouza</li> </ul>	Fulbari
<ul style="list-style-type: none"> <li>▪ Village</li> </ul>	Fulbari
<ul style="list-style-type: none"> <li>▪ Police Station</li> </ul>	Sagar Police Station
<ul style="list-style-type: none"> <li>▪ Latitude &amp; Longitude</li> </ul>	21.86221 N / 88.128739 E
<ul style="list-style-type: none"> <li>▪ Plot No.</li> </ul>	360
<ul style="list-style-type: none"> <li>▪ JL No.</li> </ul>	5
<b>4. Size of the sub-project</b> (approx. area in sq. mt/hac or length in mt/km, as relevant)	1078.012 sq. m(G+2, Roof level) Dimension of Plot: 25m X 45m
<b>5. Land Requirement (in hac./sq. mt.)</b>	
<ul style="list-style-type: none"> <li>▪ Total Requirement</li> </ul>	
<ul style="list-style-type: none"> <li>▪ Private Land</li> </ul>	<input checked="" type="checkbox"/> The ownership of land belongs to School Authority.
<ul style="list-style-type: none"> <li>▪ Govt. Land</li> </ul>	
<ul style="list-style-type: none"> <li>▪ Forest Land</li> </ul>	
<ul style="list-style-type: none"> <li>▪ Present Land Status</li> </ul>	
<b>6. Implementing Agency Details (sub-project level)</b>	
<ul style="list-style-type: none"> <li>▪ Name of the Department/Agency</li> </ul>	Public Works Department, Govt. of West Bengal
<ul style="list-style-type: none"> <li>▪ Name of the designated contact person</li> </ul>	South 24 Parganas Social Sector Division, PWD
<ul style="list-style-type: none"> <li>▪ Designation</li> </ul>	Executive Engineer
<ul style="list-style-type: none"> <li>▪ E-mail Id &amp; Phone No.</li> </ul>	ees24psspwd@gmail.com : 033-22843551
<b>7. Details about the Screening Exercise</b>	
<ul style="list-style-type: none"> <li>▪ Agency</li> </ul>	Institute of Environmental Studies and Wetland Management. Dept. of Environment. Govt. of West Bengal. DD-24, Sector-I, Saltlake. Kolkata-700064. Phone- 033-23340531/0231. FAX- 91-33-23580967

**Part B (1): Environment Screening**

Question	Yes	No	Details
<b>1. Is the sub-project located in whole or part within the Coastal Regulation Zone?</b>	✓		CRZ (Coastal Regulation zone) Clearance was obtained from WBSCZMA vide permission letter No. EN/267/T-II-4/001/2011 dated 31-01-2011.
<b>2. Is the sub-project located in whole or part in/near any of the following environmentally sensitive areas? ( 1 Km radius)</b>			
a. Biosphere Reserve	✓		The project area is located within Sundarban Biosphere Reserve. But this type of construction is permitted activity within Sundarban Biosphere Reserve considering the indigenous people living here for last 200 years or so.
b. National Park		✓	
c. Wildlife/ Bird Sanctuary		✓	
d. Tiger or Elephant Reserve		✓	
e. Wetland	✓		Here stereo cultivation on brackish water is being practiced. Wet lands put to regular agriculture activities are normally not considered as “Wet Land” as per official definition in India.
f. Important Bird Areas		✓	
g. Coastal Area with Coral		✓	
h. Mangroves Areas		✓	
i. Estuary with Mangroves		✓	
j. Natural Lakes		✓	
k. Swamps /Mudflats		✓	
l. Habitat of migratory birds (outside protected areas)		✓	
m. Migratory Route of Wild Animals /Birds		✓	
n. Area with threatened are/endangered fauna (outside protected areas)		✓	
o. Area with threatened /rare /endangered flora ( outside protected areas)		✓	
p. Reserved/Protected Forest		✓	
q. Zoological Park / Botanical Garden		✓	
<b>3. Is the sub-project located within 500 meters from rivers, streams, estuaries or deltaic mouths?</b>		✓	
<b>4. Is the sub-project located in whole or part near any of the following sensitive features? ( 1 Km radius and 100m in case of Archaeological Sites)</b>			
a. World Heritage Sites		✓	
b. Archaeological monuments /sites (under ASI's Central / State list)		✓	
c. Historic Places (not listed under ASI-Central or State List but regionally /		✓	

locally important)			
d. Reservoirs/ Dams		✓	
e. Religious Places (Regionally or Locally important)		✓	
f. Public Water Supply areas from Rivers/ Surface Water Bodies/Ground Water Sources)		✓	

**Part B (2) : Result/Outcome of Environmental Screening Exercise**

1	No Environment Impact Assessment Required	Not Required
2	Environment Impact Assessment Required	Not Required
3	CRZ clearance required	Required
4	Environmental Clearance Required	Not Required
5	Forest Clearance Required	Not Required

**Part C (1): Social Screening**

<b>1. Does the sub-project activity require acquisition of private land?</b>		
Yes ✓ The ownership of land belongs to School Authority. The Headmaster Fulbari Sitala High School P.O.-Sagar Phulbari on 02-12-2014 has given No objection Certificate (NOC) to The Dept. of Disaster Management, Govt. of West Bengal for construction of MPCS in their land.		No
Give the following details:	Private Land (sq mts/hac.)	✓
	Govt. Land (sq mts/hac.)	
	Forest Land (sq mts/hac.)	
<b>2. Does the proposed sub-project activity result in demolition/removal of existing structures?</b>		
Yes	No	✓
If so, give the following details:		
Number of public structures/buildings		
Number of common property resources (such as religious/cultural/ drinking water/wells/etc)		
Number of private structures (located on private or public land)		
<b>3. Does the proposed Project activity result in loss of crops/trees?</b>		
Yes	No	✓
<b>4. Does the proposed Project activity result in loss of direct livelihood/ employment?</b>		
Yes	No	✓
<b>5. Does the proposed activity result in loss of mangrove ecosystem/ community forest on which nearby residents/local population are dependent for fuel wood/grazing etc.?</b>		
Yes	No	✓
<b>6. Does the proposed Project activity affect schedule tribe/caste communities?</b>		
Yes	No	✓

**Part C (2) : Result/Outcome of Social Screening Exercise**

1	Social Impact Assessment is Required	Not Required
2	Abbreviated RAP is required	Not Required
3	Full RAP is required	Not Required







ଅନ୍ତରାଳ ପୁସ୍ତକ ବିଷୟ  
ନାମ

- |   |                           |            |
|---|---------------------------|------------|
| ୧ | ଶ୍ରୀ ଚନ୍ଦ୍ରା ଚନ୍ଦ୍ର ବାରିକ | - ସିତାବନାମ |
| ୨ | " ଡୋମାଳ ଚନ୍ଦ୍ର            | - ସିତାବନାମ |
| ୩ | " ଅକାଶ ମାଧବ               | ୪- ବିଦ୍ୟା  |
| ୪ | " ବରଦାସ ବାରିକ             | ୫- ପାଳିକା  |
| ୫ | " - ସିତାବନା ପୁସ୍ତକାଳୟ -   | ୬- ସିତାବନା |
| ୬ | " ପ୍ରଭାତ - ଡାକ୍ତର         | ୭- ପୁସ୍ତକ  |
| ୭ | " ଶ୍ରୀଚନ୍ଦ୍ର ଚନ୍ଦ୍ର -     | ୮- ବନାମ    |

ପ୍ରାଥମିକ ପୁସ୍ତକ ସଂସ୍କାର  
ନାମ

- |    |                                  |                       |
|----|----------------------------------|-----------------------|
| ୧  | ଶ୍ରୀ - ପ୍ରଭାତ ଚନ୍ଦ୍ର ବାରିକ       | - ସିତା/ମାଧବ           |
| ୨  | " ଶ୍ରୀଚନ୍ଦ୍ର ବାରିକ               | ୪- ପୁସ୍ତକାଳୟ          |
| ୩  | " - ସିତାବନା - ଡାକ୍ତର             | ୫- ଚନ୍ଦ୍ର             |
| ୪  | " - ନିଳ ଚନ୍ଦ୍ର ବାରିକ -           | ୬- ପ୍ରଭାତ             |
| ୫  | " ପ୍ରଭାତ - ଡାକ୍ତର                | ୭- ସିତାବନା            |
| ୬  | " ଡୋମାଳ ଚନ୍ଦ୍ର ବାରିକ             | ୮- ପ୍ରଭାତ             |
| ୭  | " ଚାନ୍ଦିନୀ ବାରିକ                 | ୯- ଚାନ୍ଦିନୀ           |
| ୮  | " ବିଦ୍ୟାବତୀ ବାରିକ -              | ୧୦- ଚାନ୍ଦିନୀ          |
| ୯  | " ଶ୍ରୀଚନ୍ଦ୍ର ଚନ୍ଦ୍ର              | ୧୧- ପ୍ରଭାତ            |
| ୧୦ | " ଚାନ୍ଦିନୀ ବାରିକ                 | ୧୨- ବିଦ୍ୟା            |
| ୧୧ | " <del>ପ୍ରଭାତ ଚନ୍ଦ୍ର ବାରିକ</del> | <del>୧୩- ପ୍ରଭାତ</del> |
| ୧୨ | " ଚାନ୍ଦିନୀ - ଚନ୍ଦ୍ର              |                       |
| ୧୩ | " ଶ୍ରୀଚନ୍ଦ୍ର - ଚନ୍ଦ୍ର            | ୧୪- ପ୍ରଭାତ            |
| ୧୪ | " ଶ୍ରୀଚନ୍ଦ୍ର ଡାକ୍ତର              | ୧୫- ପ୍ରଭାତ            |

বিশেষ নথি

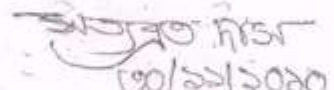
- ১) বিশেষ নথি - বিশেষ নথি - বিশেষ নথি
- ২) বিশেষ নথি - বিশেষ নথি - বিশেষ নথি
- ৩) বিশেষ নথি - বিশেষ নথি - বিশেষ নথি

বিশেষ নথি - বিশেষ নথি

- ১) বিশেষ নথি - বিশেষ নথি - বিশেষ নথি
- ২) বিশেষ নথি - বিশেষ নথি - বিশেষ নথি
- ৩) বিশেষ নথি - বিশেষ নথি - বিশেষ নথি
- ৪) বিশেষ নথি - বিশেষ নথি - বিশেষ নথি
- ৫) বিশেষ নথি - বিশেষ নথি - বিশেষ নথি
- ৬) বিশেষ নথি - বিশেষ নথি - বিশেষ নথি
- ৭) বিশেষ নথি - বিশেষ নথি - বিশেষ নথি

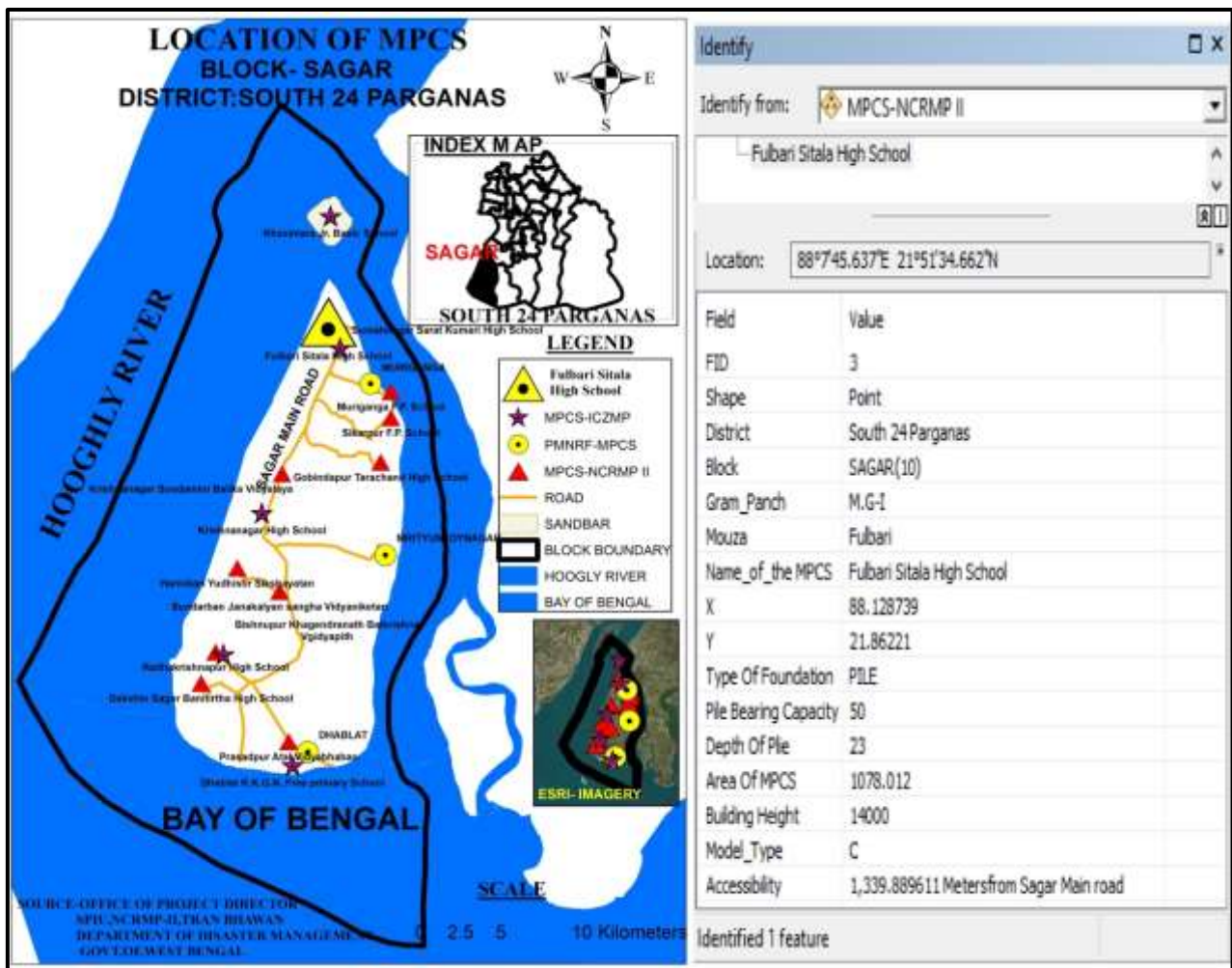
বিশেষ নথি - বিশেষ নথি - বিশেষ নথি

  
Block Development Officer  
Sagar Block, South 24 Parganas

  
00/22/2020  
Member  
Muriganga-I Gram Panchayat  
Sagar, South 24 Parganas



### MAP OF THE MPCS



### PHOTO GRAPH OF SITE BEFORE CONSTRUCTION







*During November 2016*



*During February 2017*



*During May 2017*



*During August 2017*



*During November 2017*

## PRASADPUR ATAL VIDYABHAVAN

The Department of Disaster Management, Govt. of West Bengal has proposed construction of a Multipurpose Cyclone Shelter (MPCS) at the Prasadpur Atal Vidyabhavan under NCRMP-II project. The details of the MPCS site are given below:

### ADMINISTRATIVE AND GENERAL DETAILS:

District	South 24 Parganas
Block	Sagar
Gram Panchayat	Dhablat
Mouza	Prasadpur
Plot No.	1185
JL No.	46
Police Station	Sagar Police Station
Name of MPCS Site	Prasadpur Atal Vidyabhavan
Land Ownership	The ownership of land belongs to School Authority. The Teacher-in-charge Prasadpur Atal Vidyabhavan (H.S) P.O.-Prasadpur, Dist. – 24 Pgs(S) on 03-12-2014 has given No objection Certificate (NOC) to The Dept. of Disaster Management, Govt. of West Bengal for construction of MPCS in their land.
Latitude and Longitude	21.64557 N / 88.10671 E
Building Type	Pile + RCC
Floor Area	1248.336 sq. m(G+2, Roof level)
Height	14.150 m
Type of Foundation	Pile
Communication	3.571926 Kilometers From Sagar Main Road
Use of MPCS	<ul style="list-style-type: none"> <li>• During natural hazards, the building will be used for resettlement of affected inhabitants of the area for housing, fooding and medication.</li> <li>• Household cattle will be shifted at the same MPCS building for resting during natural hazards.</li> </ul>
Demography	No. of House Hold : 1536 Total Population : 6778 Total Male : 3496 Total Female : 3282 <i>(Source :www.censusindia.gov.in)</i>
Major Profession	Cultivation and agricultural related labour works are the major source of livelihood.
Ground Water Quality	Saline (Chloride > 250 mg/l or TDS > 500 mg/l)
Natural Hazards	<ul style="list-style-type: none"> <li>• Flood</li> <li>• Earth Quake</li> <li>• Cyclone and Storms</li> </ul>
Essential Statutory Clearance Requirement	CRZ (Coastal Regulation zone) Clearance was obtained from WBSCZMA vide permission letter No. 2523/EN/T-II-4/001/2011 dated 29 -09-2014.

**ENVIRONMENT AND SOCIAL SCREENING FORM**

**Part A: General Information**

<b>1. Name of the State</b>	WEST BENGAL
<b>2. Type of proposed sub-project activity</b> (tick the applicable option)	
<ul style="list-style-type: none"> <li>▪ Cyclone Shelter <input checked="" type="checkbox"/></li> </ul>	<ul style="list-style-type: none"> <li>▪ Name of MPCS: PRASADPUR ATAL VIDYABHAVAN</li> </ul>
<b>3. Location of the sub-project</b>	
<ul style="list-style-type: none"> <li>▪ District</li> </ul>	South 24 Parganas
<ul style="list-style-type: none"> <li>▪ Block</li> </ul>	Sagar
<ul style="list-style-type: none"> <li>▪ Gram Panchayat</li> </ul>	Dhablat
<ul style="list-style-type: none"> <li>▪ Mouza</li> </ul>	Prasadpur
<ul style="list-style-type: none"> <li>▪ Village</li> </ul>	Prasadpur
<ul style="list-style-type: none"> <li>▪ Police Station</li> </ul>	Sagar Police Station
<ul style="list-style-type: none"> <li>▪ Latitude &amp; Longitude</li> </ul>	21.64557 N / 88.10671 E
<ul style="list-style-type: none"> <li>▪ Plot No.</li> </ul>	1185
<ul style="list-style-type: none"> <li>▪ JL No.</li> </ul>	46
<b>4. Size of the sub-project</b> (approx. area in sq. mt/hac or length in mt/km, as relevant)	1248.336 sq. m(G+2, Roof level) Dimension of Plot: 25m X 45m
<b>5. Land Requirement (in hac./sq. mt.)</b>	
<ul style="list-style-type: none"> <li>▪ Total Requirement</li> </ul>	
<ul style="list-style-type: none"> <li>▪ Private Land</li> </ul>	<input checked="" type="checkbox"/> The ownership of land belongs to School Authority.
<ul style="list-style-type: none"> <li>▪ Govt. Land</li> </ul>	
<ul style="list-style-type: none"> <li>▪ Forest Land</li> </ul>	
<ul style="list-style-type: none"> <li>▪ Present Land Status</li> </ul>	
<b>6. Implementing Agency Details (sub-project level)</b>	
<ul style="list-style-type: none"> <li>▪ Name of the Department/Agency</li> </ul>	Public Works Department, Govt. of West Bengal
<ul style="list-style-type: none"> <li>▪ Name of the designated contact person</li> </ul>	South 24 Parganas Social Sector Division, PWD
<ul style="list-style-type: none"> <li>▪ Designation</li> </ul>	Executive Engineer
<ul style="list-style-type: none"> <li>▪ E-mail Id &amp; Phone No.</li> </ul>	ees24psspwd@gmail.com : 033-22843551
<b>7. Details about the Screening Exercise</b>	
<ul style="list-style-type: none"> <li>▪ Agency</li> </ul>	Institute of Environmental Studies and Wetland Management. Dept. of Environment. Govt. of West Bengal. DD-24, Sector-I, Saltlake. Kolkata-700064. Phone- 033-23340531/0231. FAX- 91-33-23580967



**Part B (1): Environment Screening**

Question	Yes	No	Details
<b>1. Is the sub-project located in whole or part within the Coastal Regulation Zone?</b>	✓		CRZ (Coastal Regulation zone) Clearance was obtained from WBSCZMA vide permission letter No. 2523/EN/T-II-4/001/2011 dated 29 -09-2014.
<b>2. Is the sub-project located in whole or part in/near any of the following environmentally sensitive areas? ( 1 Km radius)</b>			
a. Biosphere Reserve	✓		The project area is located within Sundarban Biosphere Reserve. But this type of construction is permitted activity within Sundarban Biosphere Reserve considering the indigenous people living here for last 200 years or so.
b. National Park		✓	
c. Wildlife/ Bird Sanctuary		✓	
d. Tiger or Elephant Reserve		✓	
e. Wetland	✓		Here stereo cultivation on brackish water is being practiced. Wet lands put to regular agriculture activities are normally not considered as “Wet Land” as per official definition in India.
f. Important Bird Areas		✓	
g. Coastal Area with Coral		✓	
h. Mangroves Areas	✓		Sparse Mangrove within 100 m
i. Estuary with Mangroves		✓	
j. Natural Lakes		✓	
k. Swamps /Mudflats		✓	
l. Habitat of migratory birds (outside protected areas)		✓	
m. Migratory Route of Wild Animals /Birds		✓	
n. Area with threatened are/endangered fauna (outside protected areas)		✓	
o. Area with threatened /rare /endangered flora ( outside protected areas)		✓	
p. Reserved/Protected Forest		✓	
q. Zoological Park / Botanical Garden		✓	
<b>3. Is the sub-project located within 500 meters from rivers, streams, estuaries or deltaic mouths?</b>		✓	
<b>4. Is the sub-project located in whole or part near any of the following sensitive features? ( 1 Km radius and 100m in case of Archaeological Sites)</b>			
a. World Heritage Sites		✓	
b. Archaeological monuments /sites (under ASI's Central / State list)		✓	
c. Historic Places (not listed under ASI-Central or State List but regionally /		✓	

locally important)			
d. Reservoirs/ Dams		✓	
e. Religious Places (Regionally or Locally important)		✓	
f. Public Water Supply areas from Rivers/ Surface Water Bodies/Ground Water Sources)		✓	

### **Part B (2) : Result/Outcome of Environmental Screening Exercise**

1	No Environment Impact Assessment Required	Not Required
2	Environment Impact Assessment Required	Not Required
3	CRZ clearance required	Required
4	Environmental Clearance Required	Not Required
5	Forest Clearance Required	Not Required

### **Part C (1): Social Screening**

<b>1. Does the sub-project activity require acquisition of private land?</b>		
Yes ✓ The ownership of land belongs to School Authority. The Teacher-in-charge Prasadpur Atal Vidyabhavan(H.S) P.O.-Prasadpur, Dist. - 24 Pgs(S) on 03-12-2014 has given No objection Certificate (NOC) to The Dept. of Disaster Management, Govt. of West Bengal for construction of MPCs in their land.		No
Give the following details:	Private Land (sq mts/hac.)	✓
	Govt. Land (sq mts/hac.)	
	Forest Land (sq mts/hac.)	
<b>2. Does the proposed sub-project activity result in demolition/removal of existing structures?</b>		
Yes	No	✓
If so, give the following details:		
Number of public structures/buildings		
Number of common property resources (such as religious/cultural/ drinking water/wells/etc)		
Number of private structures (located on private or public land)		
<b>3. Does the proposed Project activity result in loss of crops/trees?</b>		
Yes	No	✓
<b>4. Does the proposed Project activity result in loss of direct livelihood/ employment?</b>		
Yes	No	✓
<b>5. Does the proposed activity result in loss of mangrove ecosystem/ community forest on which nearby residents/local population are dependent for fuel wood/grazing etc.?</b>		
Yes	No	✓
<b>6. Does the proposed Project activity affect schedule tribe/caste communities?</b>		
Yes	No	✓

### **Part C (2): Result/Outcome of Social Screening Exercise**

1	Social Impact Assessment is Required	Not Required
2	Abbreviated RAP is required	Not Required
3	Full RAP is required	Not Required

**PUBLIC CONSULTANCY MEETING**

The Public Consultancy meeting was held at Dhaklat Jogendra More on 14.11.2013 at 3:00PM. Total number of community members present during the meeting was 125. The meeting was conducted in presence of Panchayat Pradhan Mr. Sajal Kanti Barik. During the meeting budget for the year 2014-15 was discussed. Other activities were also discussed like establishment of tube well, road maintenance, new brick road, canal maintenance, culvert and toilet construction and reservoir construction and lastly discussion was made on construction of multi-purpose cyclone shelter. Details of each work was recorded and it was finalized that cyclone shelter will be constructed at Prasadpur Atal Vidyabhavan School ground. The copy of Meeting Resolution is given below,

ଗ୍ରାମପଞ୍ଚାୟତ ମୁଖ୍ୟ ଅଫିସ୍ - ୨୦୧୩-୧୪ ଗ୍ରାମ - ବିରାମପୁର ଗୋବିନ୍ଦ ଗୋଷ୍ଠି ମହାପାତ୍ର - ବିଧିବାନ-୩୩୩୩-୩୩୩୩ ତାରିଖ - ୦୫/୧୧/୨୦୧୩			18 P-2
କ୍ର. ସଂଖ୍ୟା	କାର୍ଯ୍ୟ ବିବରଣୀ	କ୍ର. ସଂଖ୍ୟା	କାର୍ଯ୍ୟ ବିବରଣୀ
୧	ସୁଧାକର ମହାପାତ୍ର	୫୦	କ୍ର. ସଂଖ୍ୟା ୧୦/୧୩
୨	ଶ୍ରୀମତୀ ସୁଧାକରୀ ମହାପାତ୍ର	୫୧	କ୍ର. ସଂଖ୍ୟା ୧୧/୧୩
୩	ଶ୍ରୀମତୀ ସୁଧାକରୀ ମହାପାତ୍ର	୫୨	କ୍ର. ସଂଖ୍ୟା ୧୨/୧୩
୪	ଶ୍ରୀମତୀ ସୁଧାକରୀ ମହାପାତ୍ର	୫୩	କ୍ର. ସଂଖ୍ୟା ୧୩/୧୩
୫	ଶ୍ରୀମତୀ ସୁଧାକରୀ ମହାପାତ୍ର	୫୪	କ୍ର. ସଂଖ୍ୟା ୧୪/୧୩
୬	ଶ୍ରୀମତୀ ସୁଧାକରୀ ମହାପାତ୍ର	୫୫	କ୍ର. ସଂଖ୍ୟା ୧୫/୧୩
୭	ଶ୍ରୀମତୀ ସୁଧାକରୀ ମହାପାତ୍ର	୫୬	କ୍ର. ସଂଖ୍ୟା ୧୬/୧୩
୮	ଶ୍ରୀମତୀ ସୁଧାକରୀ ମହାପାତ୍ର	୫୭	କ୍ର. ସଂଖ୍ୟା ୧୭/୧୩
୯	ଶ୍ରୀମତୀ ସୁଧାକରୀ ମହାପାତ୍ର	୫୮	କ୍ର. ସଂଖ୍ୟା ୧୮/୧୩
୧୦	ଶ୍ରୀମତୀ ସୁଧାକରୀ ମହାପାତ୍ର	୫୯	କ୍ର. ସଂଖ୍ୟା ୧୯/୧୩
୧୧	ଶ୍ରୀମତୀ ସୁଧାକରୀ ମହାପାତ୍ର	୬୦	କ୍ର. ସଂଖ୍ୟା ୨୦/୧୩
୧୨	ଶ୍ରୀମତୀ ସୁଧାକରୀ ମହାପାତ୍ର	୬୧	କ୍ର. ସଂଖ୍ୟା ୨୧/୧୩
୧୩	ଶ୍ରୀମତୀ ସୁଧାକରୀ ମହାପାତ୍ର	୬୨	କ୍ର. ସଂଖ୍ୟା ୨୨/୧୩
୧୪	ଶ୍ରୀମତୀ ସୁଧାକରୀ ମହାପାତ୍ର	୬୩	କ୍ର. ସଂଖ୍ୟା ୨୩/୧୩
୧୫	ଶ୍ରୀମତୀ ସୁଧାକରୀ ମହାପାତ୍ର	୬୪	କ୍ର. ସଂଖ୍ୟା ୨୪/୧୩
୧୬	ଶ୍ରୀମତୀ ସୁଧାକରୀ ମହାପାତ୍ର	୬୫	କ୍ର. ସଂଖ୍ୟା ୨୫/୧୩
୧୭	ଶ୍ରୀମତୀ ସୁଧାକରୀ ମହାପାତ୍ର	୬୬	କ୍ର. ସଂଖ୍ୟା ୨୬/୧୩
୧୮	ଶ୍ରୀମତୀ ସୁଧାକରୀ ମହାପାତ୍ର	୬୭	କ୍ର. ସଂଖ୍ୟା ୨୭/୧୩
୧୯	ଶ୍ରୀମତୀ ସୁଧାକରୀ ମହାପାତ୍ର	୬୮	କ୍ର. ସଂଖ୍ୟା ୨୮/୧୩
୨୦	ଶ୍ରୀମତୀ ସୁଧାକରୀ ମହାପାତ୍ର	୬୯	କ୍ର. ସଂଖ୍ୟା ୨୯/୧୩
୨୧	ଶ୍ରୀମତୀ ସୁଧାକରୀ ମହାପାତ୍ର	୭୦	କ୍ର. ସଂଖ୍ୟା ୩୦/୧୩
୨୨	ଶ୍ରୀମତୀ ସୁଧାକରୀ ମହାପାତ୍ର	୭୧	କ୍ର. ସଂଖ୍ୟା ୩୧/୧୩
୨୩	ଶ୍ରୀମତୀ ସୁଧାକରୀ ମହାପାତ୍ର	୭୨	କ୍ର. ସଂଖ୍ୟା ୩୨/୧୩
୨୪	ଶ୍ରୀମତୀ ସୁଧାକରୀ ମହାପାତ୍ର	୭୩	କ୍ର. ସଂଖ୍ୟା ୩୩/୧୩
୨୫	ଶ୍ରୀମତୀ ସୁଧାକରୀ ମହାପାତ୍ର	୭୪	କ୍ର. ସଂଖ୍ୟା ୩୪/୧୩
୨୬	ଶ୍ରୀମତୀ ସୁଧାକରୀ ମହାପାତ୍ର	୭୫	କ୍ର. ସଂଖ୍ୟା ୩୫/୧୩
୨୭	ଶ୍ରୀମତୀ ସୁଧାକରୀ ମହାପାତ୍ର	୭୬	କ୍ର. ସଂଖ୍ୟା ୩୬/୧୩
୨୮	ଶ୍ରୀମତୀ ସୁଧାକରୀ ମହାପାତ୍ର	୭୭	କ୍ର. ସଂଖ୍ୟା ୩୭/୧୩
୨୯	ଶ୍ରୀମତୀ ସୁଧାକରୀ ମହାପାତ୍ର	୭୮	କ୍ର. ସଂଖ୍ୟା ୩୮/୧୩
୩୦	ଶ୍ରୀମତୀ ସୁଧାକରୀ ମହାପାତ୍ର	୭୯	କ୍ର. ସଂଖ୍ୟା ୩୯/୧୩
୩୧	ଶ୍ରୀମତୀ ସୁଧାକରୀ ମହାପାତ୍ର	୮୦	କ୍ର. ସଂଖ୍ୟା ୪୦/୧୩
୩୨	ଶ୍ରୀମତୀ ସୁଧାକରୀ ମହାପାତ୍ର	୮୧	କ୍ର. ସଂଖ୍ୟା ୪୧/୧୩
୩୩	ଶ୍ରୀମତୀ ସୁଧାକରୀ ମହାପାତ୍ର	୮୨	କ୍ର. ସଂଖ୍ୟା ୪୨/୧୩
୩୪	ଶ୍ରୀମତୀ ସୁଧାକରୀ ମହାପାତ୍ର	୮୩	କ୍ର. ସଂଖ୍ୟା ୪୩/୧୩
୩୫	ଶ୍ରୀମତୀ ସୁଧାକରୀ ମହାପାତ୍ର	୮୪	କ୍ର. ସଂଖ୍ୟା ୪୪/୧୩
୩୬	ଶ୍ରୀମତୀ ସୁଧାକରୀ ମହାପାତ୍ର	୮୫	କ୍ର. ସଂଖ୍ୟା ୪୫/୧୩
୩୭	ଶ୍ରୀମତୀ ସୁଧାକରୀ ମହାପାତ୍ର	୮୬	କ୍ର. ସଂଖ୍ୟା ୪୬/୧୩
୩୮	ଶ୍ରୀମତୀ ସୁଧାକରୀ ମହାପାତ୍ର	୮୭	କ୍ର. ସଂଖ୍ୟା ୪୭/୧୩
୩୯	ଶ୍ରୀମତୀ ସୁଧାକରୀ ମହାପାତ୍ର	୮୮	କ୍ର. ସଂଖ୍ୟା ୪୮/୧୩
୪୦	ଶ୍ରୀମତୀ ସୁଧାକରୀ ମହାପାତ୍ର	୮୯	କ୍ର. ସଂଖ୍ୟା ୪୯/୧୩
୪୧	ଶ୍ରୀମତୀ ସୁଧାକରୀ ମହାପାତ୍ର	୯୦	କ୍ର. ସଂଖ୍ୟା ୫୦/୧୩
୪୨	ଶ୍ରୀମତୀ ସୁଧାକରୀ ମହାପାତ୍ର	୯୧	କ୍ର. ସଂଖ୍ୟା ୫୧/୧୩
୪୩	ଶ୍ରୀମତୀ ସୁଧାକରୀ ମହାପାତ୍ର	୯୨	କ୍ର. ସଂଖ୍ୟା ୫୨/୧୩
୪୪	ଶ୍ରୀମତୀ ସୁଧାକରୀ ମହାପାତ୍ର	୯୩	କ୍ର. ସଂଖ୍ୟା ୫୩/୧୩
୪୫	ଶ୍ରୀମତୀ ସୁଧାକରୀ ମହାପାତ୍ର	୯୪	କ୍ର. ସଂଖ୍ୟା ୫୪/୧୩
୪୬	ଶ୍ରୀମତୀ ସୁଧାକରୀ ମହାପାତ୍ର	୯୫	କ୍ର. ସଂଖ୍ୟା ୫୫/୧୩
୪୭	ଶ୍ରୀମତୀ ସୁଧାକରୀ ମହାପାତ୍ର	୯୬	କ୍ର. ସଂଖ୍ୟା ୫୬/୧୩
୪୮	ଶ୍ରୀମତୀ ସୁଧାକରୀ ମହାପାତ୍ର	୯୭	କ୍ର. ସଂଖ୍ୟା ୫୭/୧୩
୪୯	ଶ୍ରୀମତୀ ସୁଧାକରୀ ମହାପାତ୍ର	୯୮	କ୍ର. ସଂଖ୍ୟା ୫୮/୧୩
୫୦	ଶ୍ରୀମତୀ ସୁଧାକରୀ ମହାପାତ୍ର	୯୯	କ୍ର. ସଂଖ୍ୟା ୫୯/୧୩
୫୧	ଶ୍ରୀମତୀ ସୁଧାକରୀ ମହାପାତ୍ର	୧୦୦	କ୍ର. ସଂଖ୍ୟା ୬୦/୧୩







-: নবম :-

১। জুবুলু বাহিরে মহাম্মদের বাহিরে অন্তর্ভুক্ত।

২। জোরাম সাইতির বাহিরে অন্তর্ভুক্ত।

৩। নবল জোরাম কলার বাহিরে অন্তর্ভুক্ত।

-: সাতের নাম্বা (বয়স) :-

১। শরিফ মতলের বাহিরে হইতে ফিলদ সাতের বাহির পর্যন্ত

২। জিউল বিদায়ের হইতে জুবুল দায়ের বাহির পর্যন্ত।

৩। নবী জোরাম সাইতির বাহিরে হইতে শরিফ পর্যন্ত।

৪। বালতা রক্তির হইতে হইতে শিমালেকী মায়ের মদির পর্যন্ত

৫।

-: নব্ব্ব ইতি মতা বাস্তব :-

১। মতদল নামের বাহিরে হইতে নবী সাইতির বাহির পর্যন্ত

২। শুনি রক্তির হইতে দায় জোরাম সাইতির পর্যন্ত

৩। দেখ নামের বাহিরে হইতে কাল দায়ের বাহির পর্যন্ত

৪। নবী বেতার বাহিরে হইতে বালতা রক্তির বাহির পর্যন্ত

৫। শুদ মতলের বাহিরে হইতে শরিফ নামের বাহির পর্যন্ত

৬। জুমার জায়ের বাহিরে হইতে শিমাল নামের বাহির পর্যন্ত

-: নব্ব্ব ইতি বাস্তব (বয়স) :-

১। জোরাম হইতে জান নামের বাহির পর্যন্ত

-: সাত নাম্বা :-

১। জোরাম নামে হইতে দায় নামের বাহির পর্যন্ত

-: নব্ব্ব নাম্বা (বয়স) :-

১। জোরাম সাইতির বাহিরে অন্তর্ভুক্ত

২। জোরাম বেতার বাহিরে অন্তর্ভুক্ত

৩। নবল (মতল) কলার বাহিরে অন্তর্ভুক্ত

Signature

৬। ভাটম কর্তৃক অধিষ্ঠিত অধিকার

- ভাটম কর্তৃক অধিষ্ঠিত অধিকার :-

১। বিমানবন্দর অধিষ্ঠিত অধিকার স্থানভিত্তিক অধিষ্ঠিত অধিকার

২। সিটি হালা স্থানভিত্তিক অধিকার

- নতুন Tolet ভাটম :-

১। পাবনা মহানগর অধিষ্ঠিত অধিকার

২। সিটি হালা স্থানভিত্তিক অধিকার

৩। ভাটম Tolet ভাটম :-

গোলাপপুর (মাদুর) অধিষ্ঠিত

- ভাটম নন স্কুল (রিজিঃ) এর বিজ্ঞপত্র তৈরি

১। ভাটম নন স্কুল

২। সিটি হালা নন স্কুল

৩। ভাটম নন স্কুল অধিষ্ঠিত নন স্কুল

[ Land declaration ]

১। ভাটম অধিষ্ঠিত ভাটম নন স্কুল

২। ভাটম অধিষ্ঠিত I. C. D. S

৩। " " S. S. K

\* ৪। ভাটম I. C. D. S

- ভাটম স্কুল :-

১। ভাটম স্কুল

২। ভাটম স্কুল

৩। ভাটম স্কুল

৪। ভাটম স্কুল

- ভাটম স্কুল :-

১। ভাটম স্কুল

২। ভাটম স্কুল


৩। ভাটম স্কুল




- ~~1) ସୁଲଭ ହାତ~~
- ~~2) ସରଳ ହାତ~~
- ~~3) ବୃଦ୍ଧ ସମାଜ ସେବା~~
- ~~4) ଶିକ୍ଷା ସାଧନ~~
- ~~5) ସ୍ୱଚ୍ଛତା ଯତ୍ନ~~
- ~~6) ସାହିତ୍ୟ ହାତ~~
- ~~7) ସାମାଜିକ କାର୍ଯ୍ୟ~~
- ~~8) ସରକାରୀ କାର୍ଯ୍ୟ~~
- ~~9) ସରକାରୀ କାର୍ଯ୍ୟ~~
- ~~10) ସରକାରୀ କାର୍ଯ୍ୟ~~
- ~~11) ସରକାରୀ କାର୍ଯ୍ୟ~~
- ~~12) ସରକାରୀ କାର୍ଯ୍ୟ~~
- ~~13) ସରକାରୀ କାର୍ଯ୍ୟ~~
- ~~14) ସରକାରୀ କାର୍ଯ୍ୟ~~
- ~~15) ସରକାରୀ କାର୍ଯ୍ୟ~~
- ~~16) ସରକାରୀ କାର୍ଯ୍ୟ~~
- ~~17) ସରକାରୀ କାର୍ଯ୍ୟ~~
- ~~18) ସରକାରୀ କାର୍ଯ୍ୟ~~
- ~~19) ସରକାରୀ କାର୍ଯ୍ୟ~~
- ~~20) ସରକାରୀ କାର୍ଯ୍ୟ~~

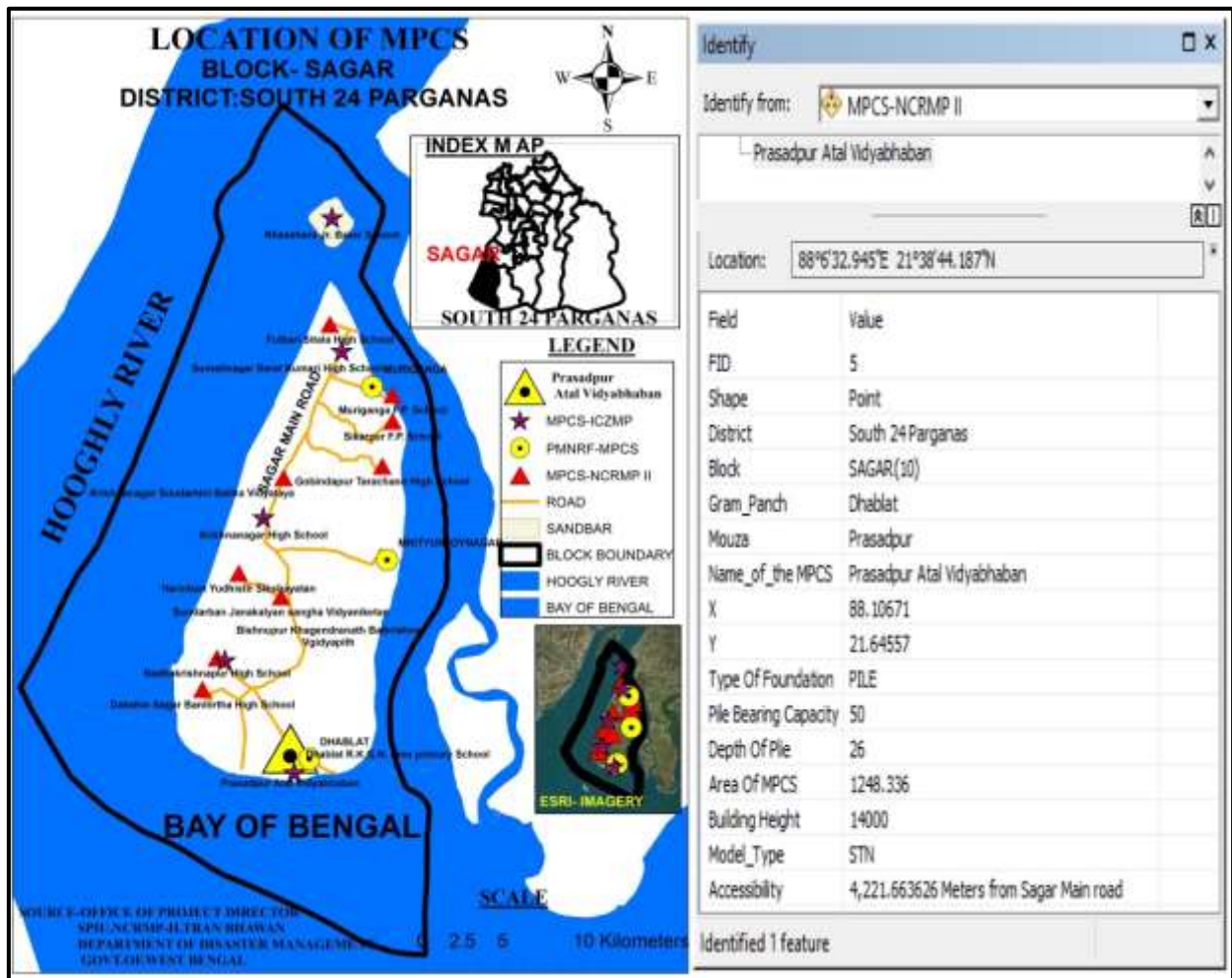
ପିପିଡି ଆକାରରେ - ଡିଜାଇନ୍ଡ ମେମ୍ବରମାନଙ୍କ ପ୍ରସ୍ତାବ  
 ଗ୍ରହଣ - ମୁଖ୍ୟ ଡିଭିଜନରୁ ମିଳୁଥିବା ସମସ୍ତ ସର୍ବ  
 ଆକାଶିକ ଡିଭିଜନରୁ ମିଳୁଥିବା ସର୍ବ, ସାମାଜିକ ସେବା  
 କାର୍ଯ୍ୟ ଆକାରରେ ଉଲ୍ଲେଖ - XIX ମେମ୍ବରମାନଙ୍କ  
 ସହଯୋଗୀ ଉପାଦାନର ଉଲ୍ଲେଖ ଡିଭିଜନରୁ ଆସୁଥିବା କାର୍ଯ୍ୟ  
 ଉପରେ ଗୋଟିଏ ନିର୍ଦ୍ଦିଷ୍ଟ ଗ୍ରହଣ ଉପରେ ଉଲ୍ଲେଖ  
 ଉପରେ ଗ୍ରହଣ ମେମ୍ବରମାନଙ୍କୁ ସାମାଜିକ କାର୍ଯ୍ୟରେ  
 ଉପରେ ଗ୍ରହଣ ମେମ୍ବରମାନଙ୍କୁ ସାମାଜିକ କାର୍ଯ୍ୟରେ  
 କାର୍ଯ୍ୟରେ ଉଲ୍ଲେଖ ଡିଭିଜନରୁ ମିଳୁଥିବା ସର୍ବ  
 ନିର୍ଦ୍ଦିଷ୍ଟ ଗ୍ରହଣ ମେମ୍ବରମାନଙ୍କୁ ସାମାଜିକ କାର୍ଯ୍ୟରେ  
 କାର୍ଯ୍ୟରେ ନା, ଏହା ନିର୍ଦ୍ଦିଷ୍ଟ ଗ୍ରହଣ ମେମ୍ବରମାନଙ୍କୁ  
 ନିର୍ଦ୍ଦିଷ୍ଟ ଗ୍ରହଣ ମେମ୍ବରମାନଙ୍କୁ ସାମାଜିକ କାର୍ଯ୍ୟରେ

ଉପରେ ଉପରେ ଉପରେ ଉପରେ ଉପରେ ଉପରେ  
 ଉପରେ ଉପରେ ଉପରେ ଉପରେ ଉପରେ ଉପରେ  
 ଉପରେ ଉପରେ ଉପରେ ଉପରେ ଉପରେ ଉପରେ

  
 Block Development Officer  
 Sage Bazar, Sakti, Puri

  
 Pradhan  
 Dhabal Gram Panchayat  
 Hamaguri, Sagar

### MAP OF THE MPCS



### PHOTO GRAPH OF SITE BEFORE CONSTRUCTION







*During December 2016*



*During February 2017*





*During May 2017*



*During August 2017*



*During November 2017*

### KRISHNANAGAR SOUDAMINI BALIKA VIDYALAYA

The Department of Disaster Management, Govt. of West Bengal has proposed construction of a Multipurpose Cyclone Shelter (MPCS) at the Krishnanagar Soudamini Balika Vidyalaya under NCRMP-II project. The details of the MPCS site are given below:

#### ADMINISTRATIVE AND GENERAL DETAILS:

District	South 24 Parganas
Block	Sagar
Gram Panchayat	Muriganga
Mouza	Chakfuldubi
Plot No.	165, 416, 551, 656
JL No.	29
Police Station	Sagar Police Station
Name of MPCS Site	Krishnanagar Soudamini Balika Vidyalaya
Land Ownership	The ownership of land belongs to School Authority. The Teacher-in-charge Krishnanagar Soudamini Balika Vidyalaya on 03-12-2014 has given No objection Certificate (NOC) to The Dept. of Disaster Management, Govt. of West Bengal for construction of MPCS in their land.
Latitude and Longitude	21.783832 N / 88.102993 E
Building Type	Pile + RCC
Floor Area	1248.336 sq. m(G+2, Roof level)
Height	14.150 m
Type of Foundation	Pile
Communication	0.010536 Kilometers From SAGAR MAIN ROAD
Use of MPCS	<ul style="list-style-type: none"> <li>• During natural hazards, the building will be used for resettlement of affected inhabitants of the area for housing, fooding and medication.</li> <li>• Household cattle will be shifted at the same MPCS building for resting during natural hazards.</li> </ul>
Demography	No. of House Hold : 1624 Total Population : 8105 Total Male : 4200 Total Female : 3905 <i>(Source : www.censusindia.gov.in)</i>
Major Profession	Cultivation and agricultural related labour works are the major source of livelihood.
Ground Water Quality	Saline (Chloride > 250 mg/l or TDS > 500 mg/l)
Natural Hazards	<ul style="list-style-type: none"> <li>• Flood</li> <li>• Earth Quake</li> <li>• Cyclone and Storms</li> </ul>
Essential Statutory Clearance Requirement	CRZ (Coastal Regulation zone) Clearance was obtained from WBSCZMA vide permission letter No. 2523/EN/T-II-4/001/2011 dated 29 -09-2014.

## ENVIRONMENT AND SOCIAL SCREENING FORM

### Part A: General Information

<b>1. Name of the State</b>	WEST BENGAL
<b>2. Type of proposed sub-project activity</b> (tick the applicable option)	
<ul style="list-style-type: none"> <li>▪ Cyclone Shelter <input checked="" type="checkbox"/></li> </ul>	<ul style="list-style-type: none"> <li>▪ Name of MPCS: KRISHNANAGAR SOUDAMINI BALIKA VIDYALAYA</li> </ul>
<b>3. Location of the sub-project</b>	
<ul style="list-style-type: none"> <li>▪ District</li> </ul>	South 24 Parganas
<ul style="list-style-type: none"> <li>▪ Block</li> </ul>	Sagar
<ul style="list-style-type: none"> <li>▪ Gram Panchayat</li> </ul>	Muriganga
<ul style="list-style-type: none"> <li>▪ Mouza</li> </ul>	Chakfuldubi
<ul style="list-style-type: none"> <li>▪ Village</li> </ul>	Chakfuldubi
<ul style="list-style-type: none"> <li>▪ Police Station</li> </ul>	Sagar Police Station
<ul style="list-style-type: none"> <li>▪ Latitude &amp; Longitude</li> </ul>	21.783832 N / 88.102993 E
<ul style="list-style-type: none"> <li>▪ Plot No.</li> </ul>	165, 416, 551, 656
<ul style="list-style-type: none"> <li>▪ JL No.</li> </ul>	29
<b>4. Size of the sub-project</b> (approx. area in sq. mt/hac or length in mt/km, as relevant)	1248.336 sq. m(G+2, Roof level) Dimension of Plot: 25m X 45m
<b>5. Land Requirement (in hac./sq. mt.)</b>	
<ul style="list-style-type: none"> <li>▪ Total Requirement</li> </ul>	
<ul style="list-style-type: none"> <li>▪ Private Land</li> </ul>	<input checked="" type="checkbox"/> The ownership of land belongs to School Authority.
<ul style="list-style-type: none"> <li>▪ Govt. Land</li> </ul>	
<ul style="list-style-type: none"> <li>▪ Forest Land</li> </ul>	
<ul style="list-style-type: none"> <li>▪ Present Land Status</li> </ul>	
<b>6. Implementing Agency Details (sub-project level)</b>	
<ul style="list-style-type: none"> <li>▪ Name of the Department/Agency</li> </ul>	Public Works Department, Govt. of West Bengal
<ul style="list-style-type: none"> <li>▪ Name of the designated contact person</li> </ul>	South 24 Parganas Social Sector Division, PWD
<ul style="list-style-type: none"> <li>▪ Designation</li> </ul>	Executive Engineer
<ul style="list-style-type: none"> <li>▪ E-mail Id &amp; Phone No.</li> </ul>	ees24psspwd@gmail.com : 033-22843551
<b>7. Details about the Screening Exercise</b>	
<ul style="list-style-type: none"> <li>▪ Agency</li> </ul>	Institute of Environmental Studies and Wetland Management. Dept. of Environment. Govt. of West Bengal. DD-24, Sector-I, Saltlake. Kolkata-700064. Phone- 033-23340531/0231. FAX- 91-33-23580967



**Part B (1): Environment Screening**

Question	Yes	No	Details
<b>1. Is the sub-project located in whole or part within the Coastal Regulation Zone?</b>	✓		CRZ (Coastal Regulation zone) Clearance was obtained from WBSCZMA vide permission letter No. 2523/EN/T-II-4/001/2011 dated 29 -09-2014.
<b>2. Is the sub-project located in whole or part in/near any of the following environmentally sensitive areas? ( 1 Km radius)</b>			
a. Biosphere Reserve	✓		The project area is located within Sundarban Biosphere Reserve. But this type of construction is permitted activity within Sundarban Biosphere Reserve considering the indigenous people living here for last 200 years or so.
b. National Park		✓	
c. Wildlife/ Bird Sanctuary		✓	
d. Tiger or Elephant Reserve		✓	
e. Wetland	✓		Here stereo cultivation on brackish water is being practiced. Wet lands put to regular agriculture activities are normally not considered as “Wet Land” as per official definition in India.
f. Important Bird Areas		✓	
g. Coastal Area with Coral		✓	
h. Mangroves Areas	✓		Sparse Mangrove within 100 m
i. Estuary with Mangroves		✓	
j. Natural Lakes		✓	
k. Swamps /Mudflats		✓	
l. Habitat of migratory birds (outside protected areas)		✓	
m. Migratory Route of Wild Animals /Birds		✓	
n. Area with threatened are/endangered fauna (outside protected areas)		✓	
o. Area with threatened /rare /endangered flora ( outside protected areas)		✓	
p. Reserved/Protected Forest		✓	
q. Zoological Park / Botanical Garden		✓	
<b>3. Is the sub-project located within 500 meters from rivers, streams, estuaries or deltaic mouths?</b>		✓	
<b>4. Is the sub-project located in whole or part near any of the following sensitive features? ( 1 Km radius and 100m in case of Archaeological Sites)</b>			
a. World Heritage Sites		✓	
b. Archaeological monuments /sites (under ASI's Central / State list)		✓	
c. Historic Places (not listed under ASI-Central or State List but regionally /		✓	

locally important)			
d. Reservoirs/ Dams		✓	
e. Religious Places (Regionally or Locally important)		✓	
f. Public Water Supply areas from Rivers/ Surface Water Bodies/Ground Water Sources)		✓	

### **Part B (2): Result/Outcome of Environmental Screening Exercise**

1	No Environment Impact Assessment Required	Not Required
2	Environment Impact Assessment Required	Not Required
3	CRZ clearance required	Required
4	Environmental Clearance Required	Not Required
5	Forest Clearance Required	Not Required

### **Part C (1): Social Screening**

<b>1. Does the sub-project activity require acquisition of private land?</b>		
Yes ✓	The ownership of land belongs to School Authority. The Teacher-in-charge Krishnanagar Soudamini Balika Vidyalaya on 03-12-2014 has given No objection Certificate (NOC) to The Dept. of Disaster Management, Govt. of West Bengal for construction of MPCs in their land..	
Give the following details:	Private Land (sq mts/hac.)	✓
	Govt. Land (sq mts/hac.)	
	Forest Land (sq mts/hac.)	
<b>2. Does the proposed sub-project activity result in demolition/removal of existing structures?</b>		
Yes	No	✓
If so, give the following details:		
Number of public structures/buildings		
Number of common property resources (such as religious/cultural/ drinking water/wells/etc)		
Number of private structures (located on private or public land)		
<b>3. Does the proposed Project activity result in loss of crops/trees?</b>		
Yes	No	✓
<b>4. Does the proposed Project activity result in loss of direct livelihood/ employment?</b>		
Yes	No	✓
<b>5. Does the proposed activity result in loss of mangrove ecosystem/ community forest on which nearby residents/local population are dependent for fuel wood/grazing etc.?</b>		
Yes	No	✓
<b>6. Does the proposed Project activity affect schedule tribe/caste communities?</b>		
Yes	No	✓

### **Part C (2): Result/Outcome of Social Screening Exercise**

1	Social Impact Assessment is Required	Not Required
2	Abbreviated RAP is required	Not Required
3	Full RAP is required	Not Required









১ম ইং ০৮/২/০৯ তারিখ বিকাল ৩য় তরী  
 ব্রাহ্মকরচর গ্রাম পঞ্চায়তের ৪৪ নং বৃহৎ, কুড়নদার  
 গাঙ্গী সঙ্গীতি গ্রামিক শিলালয়ে যাদ্ধগিক বৃহৎ  
 সক্রমদ সভা অনুষ্ঠিত হয়, ব্রাহ্মকরচর গ্রাম পঞ্চ,  
 প্রধান মহামণ্ডা সভাপতিত্ব করুন, সভাপতি মহামণ্ডা  
 প্রধান, উপস্থিত সকল সক্রমদকে বিনীত ড্যানিয়ে স  
 কার্য সম্বন্ধে কাম,

২য় জালাদ সূচী অনুযায়ী ব্রাহ্মকরচর  
 গ্রাম পঞ্চায়তের যাদ্ধগিক জায়-কায়-APRA-২০০৯-২০১০  
 বিবরণী উপস্থিত সকল সক্রমদে সভানে সভাপতি  
 মহামণ্ডা পাঠ করুন, উপস্থিত সকল সক্রমদ ও অনুমো  
 করেন,

৩য় জালাদ সূচী অনুযায়ী ব্রাহ্মকরচর  
 গ্রাম পঞ্চায়তের প্রধান শ্রিতিক জায়-কায় শিঠরন  
 সভাপতি মহামণ্ডা পাঠ করুন, সভায় সক্রমদিত ডাঠ  
 ও অনুমোদনে হয়,

৪য় জালাদ সূচী অনুযায়ী ব্রাহ্মকরচর গ্রাম  
 পঞ্চায়তের ২০০০-০১ সালের 'সম্রাট' বাডেট পাঠ করা  
 হয়, ও উপস্থিত সকল সক্রমদ অনুমোদন  
 নী সভাপতি রানায়,

৫য় জালাদ সূচী অনুযায়ী ব্রাহ্মক  
 চর গ্রাম পঞ্চায়তের জালাদী ২০০০-০১ সালের  
 উপস্থিত শ্রিতিক বায়িক পরিচালনা সক্রমদ সভায়  
 সভাপতি পাঠ করুন, সক্রম ও অনুমোদনে সম্র  
 কর, পরিচালনা গুলি নিম্নরূপঃ

কৃষি ও জমী সক্রমদ উপস্থিতঃ

পুঙ্কন-সক্রমদঃ



- ① গান্ধী স্মৃতি সড়ক) ব্যাব থেকে চালা তিলা স্মৃতিস্মৃতি
- ② বিজয় সড়ক থেকে জোড়া-পুষ্টি) চালা তিলা স্মৃতিস্মৃতি

### কাম্বোজ

- ① চালা তিলা স্মৃতিস্মৃতি স্মৃতিস্মৃতি
- ② বিজয় সড়ক থেকে চালা তিলা স্মৃতিস্মৃতি
- ③ জোড়া-পুষ্টি থেকে চালা তিলা স্মৃতিস্মৃতি
- ④ স্মৃতিস্মৃতি থেকে চালা তিলা স্মৃতিস্মৃতি

### বনস্বতন

- ① বনস্বতন থেকে চালা তিলা স্মৃতিস্মৃতি
- ② স্মৃতিস্মৃতি থেকে চালা তিলা স্মৃতিস্মৃতি
- ③ জোড়া-পুষ্টি থেকে চালা তিলা স্মৃতিস্মৃতি
- ④ স্মৃতিস্মৃতি থেকে চালা তিলা স্মৃতিস্মৃতি

### নামস্মৃতি

- ① স্মৃতিস্মৃতি থেকে চালা তিলা স্মৃতিস্মৃতি
- ② চালা তিলা স্মৃতিস্মৃতি

### হাম স্মৃতিস্মৃতি

- ① হাম স্মৃতিস্মৃতি
- ② চালা তিলা স্মৃতিস্মৃতি



# ০ শিক্ষা ডি উনস্বাঙ্ক উদ্ভাসিতি ০

নতুন নলকূপ

- ০ গাৰ্খী বাপ্যৰ নতুন নলকূপ আধাৰ
- ০ ছাৰুকানাথ ডা ডাৰ্ডি কলকৰ নিকট
- ০ জাৰ্জ কলকৰ বৰ্খী নিকট, (জাৰ্জ পাৰ্কা)

## ০ নলকূপ সাধাৰ্ণ ০

- ০ কুইনজাৰ হৰিডাৰ্খৰ নিকট নলকূপ সাধাৰ্ণ
- ০ জাৰ্জ কলকৰ বৰ্খী নিকট
- ০ গাৰ্খী জাৰ্জপাৰ্কা জাৰ্জিক চিদ্দান্তি কলক

## ০ জাৰ্জ ডাৰ্খ ০

- ০ কুইনজাৰ জাৰ্জিক জাৰ্জ ডাৰ্খ
- ০ গাৰ্খী বৰ্খী জাৰ্জ ডাৰ্খ

## ০ জাৰ্জাৰ্জ নিকট ০

- ০ কুইনজাৰ জাৰ্খী বৰ্খী জাৰ্জাৰ্জ নিকট
- ০ জাৰ্জ গুৰ্জাৰ্জ ডাৰ্খ

# ০ শিক্ষা ডি পৰিক্ৰমা উদ্ভাসিতি ০

## জাৰ্জ বাৰ্খী

- ০ জাৰ্খী জাৰ্খী বৰ্খী জাৰ্জ জাৰ্জাৰ্জ জাৰ্খী
- ০ কুইনজাৰ জাৰ্খী জাৰ্খী জাৰ্খী জাৰ্খী জাৰ্খী জাৰ্খী জাৰ্খী
- ০ জাৰ্খী জাৰ্খী জাৰ্খী জাৰ্খী জাৰ্খী জাৰ্খী জাৰ্খী জাৰ্খী



(vii) নিকটস্থ জ্বালান বর্জ্য থেকে বেনো জার্মানি সার্ভিস  
বর্জ্য-ময়ত্বে

### গুণমূল্য শীটের ব্যাখ্যা:

- (i) কলকাতার (বা অন্যত্র) থেকে সঞ্চিত (বা অন্যত্র) বর্জ্য
- (ii) সঞ্চিত বর্জ্যের সঞ্চিত বা অন্যত্র নিজে বর্জ্য নবায়ন
- (iii) সঞ্চিত বর্জ্যের সঞ্চিত
- (iv) বিনোদ জোড়ি থেকে বিজলা ইকুল সঞ্চিত
- (v) বিজলা ইকুল বর্জ্য থেকে সঞ্চিত সঞ্চিত
- (vi) সঞ্চিত বর্জ্য (প্রবীণ বর্জ্য) থেকে বিজলা ইকুল
- (vii) সঞ্চিত জোড়ি থেকে সঞ্চিত বর্জ্য
- (viii) সঞ্চিত জোড়ির বর্জ্য থেকে বিজলা ইকুল

### বিস্তারিত নির্মাণ:

- (i) জেড জোড়ির জোড়ি
- (ii) সঞ্চিত জোড়ির জোড়ি

### গুণমূল্য শীটের নির্মাণ উপস্থাপনা

- (i) সঞ্চিত জোড়ির বর্জ্যের নিকট ৩০.৫.১৫
- (ii) সঞ্চিত জোড়ির বর্জ্যের নিকট ৩০.৫.১৫
- (iii) সঞ্চিত জোড়ির বর্জ্যের নিকট ৩০.৫.১৫
- (iv) সঞ্চিত জোড়ির বর্জ্যের নিকট ৩০.৫.১৫

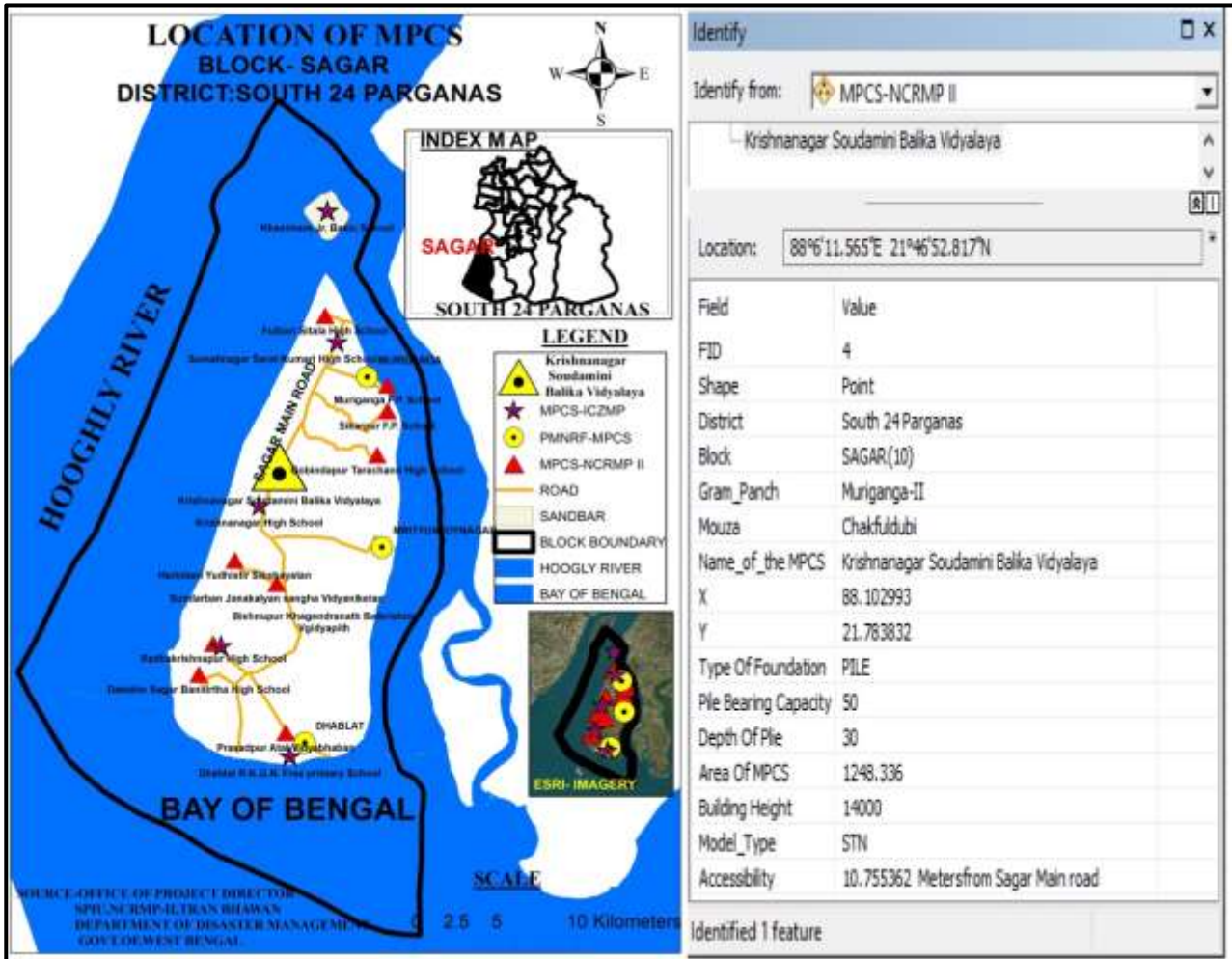








**MAP OF THE MPCS**



**PHOTO GRAPH OF SITE BEFORE CONSTRUCTION**





*During December 2016*



*During February 2017*





*During May 2017*



*During August 2017*



*During November 2017*



## RADHAKRISHNAPUR HIGH SCHOOL

The Department of Disaster Management, Govt. of West Bengal has proposed construction of a Multipurpose Cyclone Shelter (MPCS) at the Radhakrishnapur High School under NCRMP-II project. The details of the MPCS site are given below:

### ADMINISTRATIVE AND GENERAL DETAILS:

District	South 24 Parganas
Block	Sagar
Gram Panchayat	Rudranagar
Mouza	Radhakrishnapur
Plot No.	2086
JL No.	032
Police Station	Sagar Police Station
Name of MPCS Site	Radhakrishnapur High School
Land Ownership	The ownership of land belongs to School Authority. The Headmistress Radhakrishnapur High School Radhakrishnapur, south 24 Pgs on 02-12-2014 has given No objection Certificate (NOC) to The Dept. of Disaster Management, Govt. of West Bengal for construction of MPCS in their land.
Latitude and Longitude	21.691759 / 88.066042
Building Type	Pile + RCC
Floor Area	1248.336 sq. m (G+2, Roof level)
Height	14.150 m
Type of Foundation	Pile
Communication	4.137964 Kilometers From Sagar Main Road
Use of MPCS	<ul style="list-style-type: none"> <li>• During natural hazards, the building will be used for resettlement of affected inhabitants of the area for housing, fooding and medication.</li> <li>• Household cattle will be shifted at the same MPCS building for resting during natural hazards.</li> </ul>
Demography	No. of House Hold : 987 Total Population : 5082 Total Male : 2650 Total Female : 2432 <i>(Source :www.censusindia.gov.in)</i>
Major Profession	Cultivation and agricultural related labour works are the major source of livelihood.
Ground Water Quality	Saline (Chloride > 250 mg/l or TDS > 500 mg/l)
Natural Hazards	<ul style="list-style-type: none"> <li>• Flood</li> <li>• Earth Quake</li> <li>• Cyclone and Storms</li> </ul>
Essential Statutory Clearance Requirement	CRZ (Coastal Regulation zone) Clearance was obtained from WBSCZMA vide permission letter No. 2523/EN/T-II-4/001/2011 dated 29 -09-2014.

## ENVIRONMENT AND SOCIAL SCREENING FORM

### Part A: General Information

<b>1. Name of the State</b>	WEST BENGAL
<b>2. Type of proposed sub-project activity</b> (tick the applicable option)	
<ul style="list-style-type: none"> <li>▪ Cyclone Shelter <input checked="" type="checkbox"/></li> </ul>	<ul style="list-style-type: none"> <li>▪ Name of MPCs: RADHAKRISHNAPUR HIGH SCHOOL</li> </ul>
<b>3. Location of the sub-project</b>	
<ul style="list-style-type: none"> <li>▪ District</li> </ul>	South 24 Parganas
<ul style="list-style-type: none"> <li>▪ Block</li> </ul>	Sagar
<ul style="list-style-type: none"> <li>▪ Gram Panchayat</li> </ul>	Rudranagar
<ul style="list-style-type: none"> <li>▪ Mouza</li> </ul>	Radhakrishnapur
<ul style="list-style-type: none"> <li>▪ Village</li> </ul>	Radhakrishnapur
<ul style="list-style-type: none"> <li>▪ Police Station</li> </ul>	Sagar Police Station
<ul style="list-style-type: none"> <li>▪ Latitude &amp; Longitude</li> </ul>	21.691759 / 88.066042
<ul style="list-style-type: none"> <li>▪ Plot No.</li> </ul>	2086
<ul style="list-style-type: none"> <li>▪ JL No.</li> </ul>	032
<b>4. Size of the sub-project</b> (approx. area in sq. mt/hac or length in mt/km, as relevant)	1248.336 sq. m(G+2, Roof level) Dimension of Plot: 25m X 45m
<b>5. Land Requirement (in hac./sq. mt.)</b>	
<ul style="list-style-type: none"> <li>▪ Total Requirement</li> </ul>	
<ul style="list-style-type: none"> <li>▪ Private Land</li> </ul>	<input checked="" type="checkbox"/> The ownership of land belongs to School Authority.
<ul style="list-style-type: none"> <li>▪ Govt. Land</li> </ul>	
<ul style="list-style-type: none"> <li>▪ Forest Land</li> </ul>	
<ul style="list-style-type: none"> <li>▪ Present Land Status</li> </ul>	
<b>6. Implementing Agency Details (sub-project level)</b>	
<ul style="list-style-type: none"> <li>▪ Name of the Department/Agency</li> </ul>	Public Works Department, Govt. of West Bengal
<ul style="list-style-type: none"> <li>▪ Name of the designated contact person</li> </ul>	South 24 Parganas Social Sector Division, PWD
<ul style="list-style-type: none"> <li>▪ Designation</li> </ul>	Executive Engineer
<ul style="list-style-type: none"> <li>▪ E-mail Id &amp; Phone No.</li> </ul>	ees24psspwd@gmail.com : 033-22843551
<b>7. Details about the Screening Exercise</b>	
<ul style="list-style-type: none"> <li>▪ Agency</li> </ul>	Institute of Environmental Studies and Wetland Management. Dept. of Environment. Govt. of West Bengal. DD-24, Sector-I, Saltlake. Kolkata-700064. Phone- 033-23340531/0231. FAX- 91-33-23580967

**Part B (1): Environment Screening**

Question	Yes	No	Details
<b>1. Is the sub-project located in whole or part within the Coastal Regulation Zone?</b>	✓		CRZ (Coastal Regulation zone) Clearance was obtained from WBSCZMA vide permission letter No. 2523/EN/T-II-4/001/2011 dated 29 -09-2014.
<b>2. Is the sub-project located in whole or part in/near any of the following environmentally sensitive areas? ( 1 Km radius)</b>			
a. Biosphere Reserve	✓		The project area is located within Sundarban Biosphere Reserve. But this type of construction is permitted activity within Sundarban Biosphere Reserve considering the indigenous people living here for last 200 years or so.
b. National Park		✓	
c. Wildlife/ Bird Sanctuary		✓	
d. Tiger or Elephant Reserve		✓	
e. Wetland	✓		Here stereo cultivation on brackish water is being practiced. Wet lands put to regular agriculture activities are normally not considered as "Wet Land" as per official definition in India.
f. Important Bird Areas		✓	
g. Coastal Area with Coral		✓	
h. Mangroves Areas	✓		Sparse Mangrove within 100 m
i. Estuary with Mangroves		✓	
j. Natural Lakes		✓	
k. Swamps /Mudflats		✓	
l. Habitat of migratory birds (outside protected areas)		✓	
m. Migratory Route of Wild Animals /Birds		✓	
n. Area with threatened are/endangered fauna (outside protected areas)		✓	
o. Area with threatened /rare /endangered flora ( outside protected areas)		✓	
p. Reserved/Protected Forest		✓	
q. Zoological Park / Botanical Garden		✓	
<b>3. Is the sub-project located within 500 meters from rivers, streams, estuaries or deltaic mouths?</b>		✓	
<b>4. Is the sub-project located in whole or part near any of the following sensitive features? ( 1 Km radius and 100m in case of Archaeological Sites)</b>			
a. World Heritage Sites		✓	
b. Archaeological monuments /sites (under ASI's Central / State list)		✓	
c. Historic Places (not listed under ASI-Central or State List but regionally /		✓	



locally important)			
d. Reservoirs/ Dams		✓	
e. Religious Places (Regionally or Locally important)		✓	
f. Public Water Supply areas from Rivers/ Surface Water Bodies/Ground Water Sources)		✓	

### **Part B (2) : Result/Outcome of Environmental Screening Exercise**

1	No Environment Impact Assessment Required	Not Required
2	Environment Impact Assessment Required	Not Required
3	CRZ clearance required	Required
4	Environmental Clearance Required	Not Required
5	Forest Clearance Required	Not Required

### **Part C (1): Social Screening**

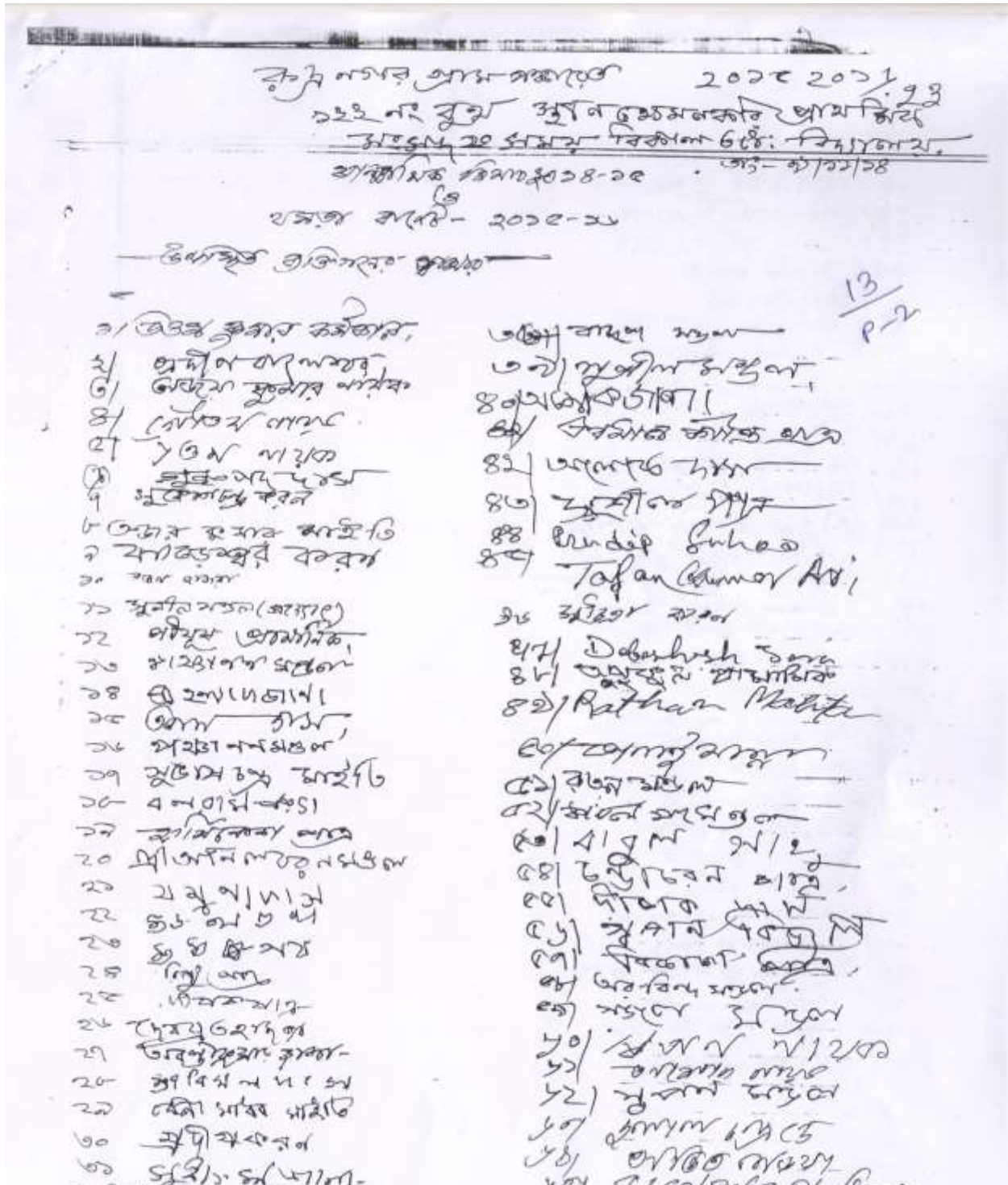
<b>1. Does the sub-project activity require acquisition of private land?</b>	
Yes ✓ The ownership of land belongs to School Authority. The Headmistress Radhakrishnapur High School Radhakrishnapur, south 24 Pgs on 02-12-2014 has given No objection Certificate (NOC) to The Dept. of Disaster Management, Govt. of West Bengal for construction of MPCs in their land.	No
Give the following details:	Private Land (sq mts/hac.)
	Govt. Land (sq mts/hac.)
	Forest Land (sq mts/hac.)
<b>2. Does the proposed sub-project activity result in demolition/removal of existing structures?</b>	
Yes	No ✓
If so, give the following details:	
Number of public structures/buildings	
Number of common property resources (such as religious/cultural/ drinking water/wells/etc)	
Number of private structures (located on private or public land)	
<b>3. Does the proposed Project activity result in loss of crops/trees?</b>	
Yes	No ✓
<b>4. Does the proposed Project activity result in loss of direct livelihood/ employment?</b>	
Yes	No ✓
<b>5. Does the proposed activity result in loss of mangrove ecosystem/ community forest on which nearby residents/local population are dependent for fuel wood/grazing etc.?</b>	
Yes	No ✓
<b>6. Does the proposed Project activity affect schedule tribe/caste communities?</b>	
Yes	No ✓

### **Part C (2) : Result/Outcome of Social Screening Exercise**

1	Social Impact Assessment is Required	Not Required
2	Abbreviated RAP is required	Not Required
3	Full RAP is required	Not Required

**PUBLIC CONSULTANCY MEETING**

The Public Consultancy meeting was held at Khemonkari Primary School on 09.11.2014 at 6:00PM. Total number of community members present during the meeting was 102. The main agenda of meeting was income expenditure of the year 2014-15 and tentative budget for next year 2015-16. While discussion on tentative budget for next year different works to be done were recorded in details and during the discussion it was also decided to construct multi-purpose cyclone shelter at Radhakrishnapur High School ground. The copy of Meeting Resolution is given below,



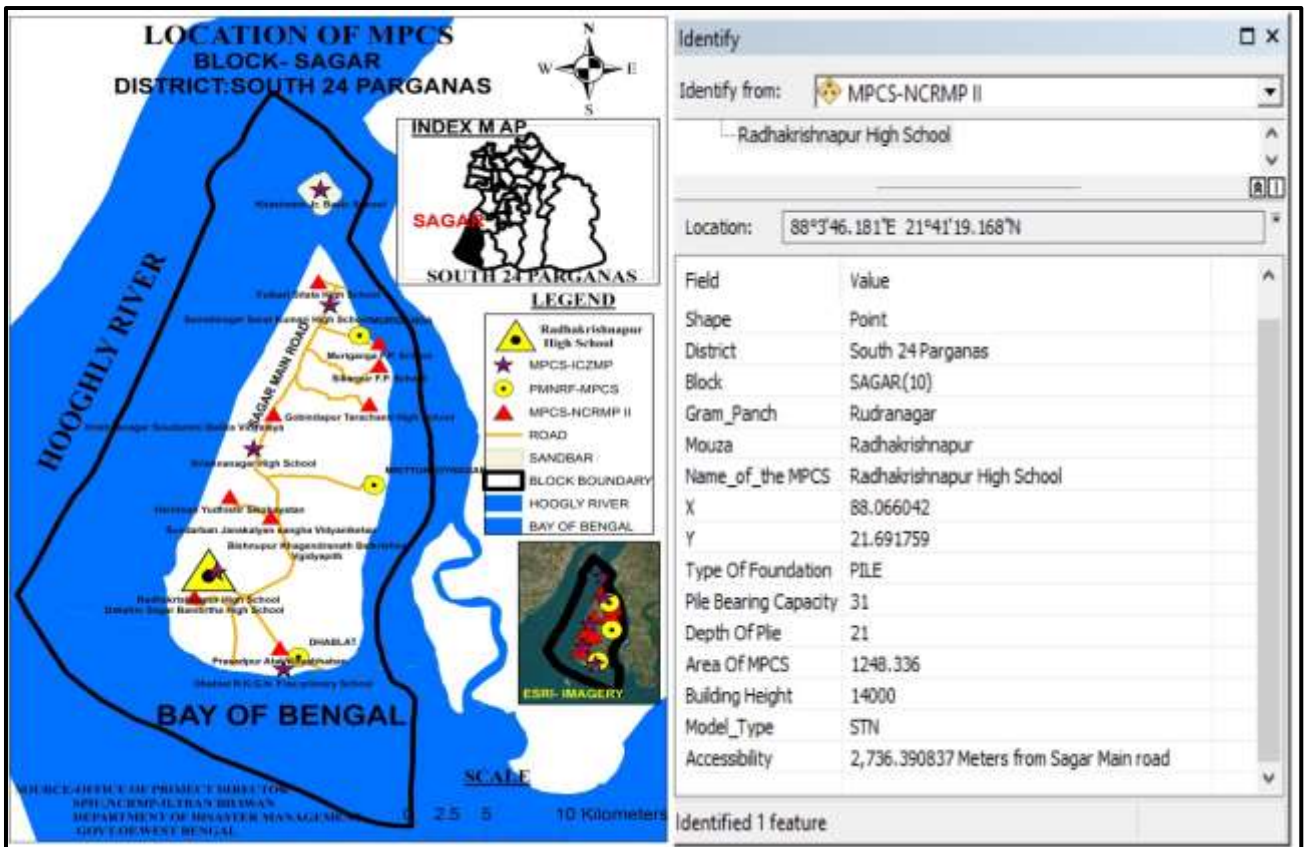
- ୧୦) ଶ୍ରୀକାନ୍ତ ଶାସ୍ତ୍ରୀ —
- ୧୧) ବିନୟ ମିଶ୍ର
- ୧୨) ଶ୍ରୀ ଗୋପବନ୍ଧୁ ଶାସ୍ତ୍ରୀ —
- ୧୩) ଶ୍ରୀ ରଞ୍ଜନ କୁମାର
- ୧୪) ଶ୍ରୀ ରଞ୍ଜନ କୁମାର
- ୧୫) ଶ୍ରୀ ରଞ୍ଜନ କୁମାର
- ୧୬) ଶ୍ରୀ ରଞ୍ଜନ କୁମାର
- ୧୭) ଶ୍ରୀ ରଞ୍ଜନ କୁମାର
- ୧୮) ଶ୍ରୀ ରଞ୍ଜନ କୁମାର
- ୧୯) ଶ୍ରୀ ରଞ୍ଜନ କୁମାର
- ୨୦) ଶ୍ରୀ ରଞ୍ଜନ କୁମାର
- ୨୧) ଶ୍ରୀ ରଞ୍ଜନ କୁମାର
- ୨୨) ଶ୍ରୀ ରଞ୍ଜନ କୁମାର
- ୨୩) ଶ୍ରୀ ରଞ୍ଜନ କୁମାର
- ୨୪) ଶ୍ରୀ ରଞ୍ଜନ କୁମାର
- ୨୫) ଶ୍ରୀ ରଞ୍ଜନ କୁମାର
- ୨୬) ଶ୍ରୀ ରଞ୍ଜନ କୁମାର
- ୨୭) ଶ୍ରୀ ରଞ୍ଜନ କୁମାର
- ୨୮) ଶ୍ରୀ ରଞ୍ଜନ କୁମାର
- ୨୯) ଶ୍ରୀ ରଞ୍ଜନ କୁମାର
- ୩୦) ଶ୍ରୀ ରଞ୍ଜନ କୁମାର
- ୩୧) ଶ୍ରୀ ରଞ୍ଜନ କୁମାର
- ୩୨) ଶ୍ରୀ ରଞ୍ଜନ କୁମାର
- ୩୩) ଶ୍ରୀ ରଞ୍ଜନ କୁମାର
- ୩୪) ଶ୍ରୀ ରଞ୍ଜନ କୁମାର
- ୩୫) ଶ୍ରୀ ରଞ୍ଜନ କୁମାର
- ୩୬) ଶ୍ରୀ ରଞ୍ଜନ କୁମାର
- ୩୭) ଶ୍ରୀ ରଞ୍ଜନ କୁମାର
- ୩୮) ଶ୍ରୀ ରଞ୍ଜନ କୁମାର
- ୩୯) ଶ୍ରୀ ରଞ୍ଜନ କୁମାର
- ୪୦) ଶ୍ରୀ ରଞ୍ଜନ କୁମାର
- ୪୧) ଶ୍ରୀ ରଞ୍ଜନ କୁମାର
- ୪୨) ଶ୍ରୀ ରଞ୍ଜନ କୁମାର
- ୪୩) ଶ୍ରୀ ରଞ୍ଜନ କୁମାର
- ୪୪) ଶ୍ରୀ ରଞ୍ଜନ କୁମାର
- ୪୫) ଶ୍ରୀ ରଞ୍ଜନ କୁମାର
- ୪୬) ଶ୍ରୀ ରଞ୍ଜନ କୁମାର
- ୪୭) ଶ୍ରୀ ରଞ୍ଜନ କୁମାର
- ୪୮) ଶ୍ରୀ ରଞ୍ଜନ କୁମାର
- ୪୯) ଶ୍ରୀ ରଞ୍ଜନ କୁମାର
- ୫୦) ଶ୍ରୀ ରଞ୍ଜନ କୁମାର

7





**MAP OF THE MPCS**



**PHOTO GRAPH OF SITE BEFORE CONSTRUCTION**







*During November 2016*



*During February 2017*





*During May 2017*



*During August 2017*



*During November 2017*

## SIKARPUR FP SCHOOL

The Department of Disaster Management, Govt. of West Bengal has proposed construction of a Multipurpose Cyclone Shelter (MPCS) at the Sikarpur FP School under NCRMP-II project. The details of the MPCS site are given below:

### ADMINISTRATIVE AND GENERAL DETAILS:

District	South 24 Parganas
Block	Sagar
Gram Panchayat	M G -I
Mouza	Sikarpur
Land No.	3,4,5,6
JL No.	008
Police Station	Sagar Police Station
Name of MPCS Site	Sikarpur FP School
Land Ownership	The ownership of land belongs to School Authority. Teacher-in-charge Sikarpur FP School vill-Sikarpur, sagar, on 03-12-2014 has given No objection Certificate (NOC) to The Dept. of Disaster Management, Govt. of West Bengal for construction of MPCS in their land.
Latitude and Longitude	21.812711 / 88.1635
Building Type	Pile+RCC
Floor Area	1078.012 Sq. m (G+2, Roof level)
Height	14.150 m
Type of Foundation	Pile
Communication	7.235314 Kilometers From Sagar Main Road
Use of MPCS	<ul style="list-style-type: none"> <li>• During natural hazards, the building will be used for resettlement of affected inhabitants of the area for housing, fooding and medication.</li> <li>• Household cattle will be shifted at the same MPCS building for resting during natural hazards.</li> </ul>
Demography	No. of House Hold : 305 Total Population : 1361 Total Male : 686 Total Female : 675 <i>(Source :www.censusindia.gov.in)</i>
Major Profession	Cultivation and agricultural related labour works are the major source of livelihood.
Ground Water Quality	Saline (Chloride > 250 mg/l or TDS > 500 mg/l)
Natural Hazards	<ul style="list-style-type: none"> <li>• Flood</li> <li>• Earth Quake</li> <li>• Cyclone and Storms</li> </ul>
Essential Statutory Clearance Requirement	CRZ (Coastal Regulation zone) Clearance was obtained from WBSCZMA vide permission letter No. EN/267/T-II-4/001/2011 dated 31-01-2011.

## ENVIRONMENT AND SOCIAL SCREENING FORM

### Part A: General Information

<b>1. Name of the State</b>	WEST BENGAL
<b>2. Type of proposed sub-project activity</b> (tick the applicable option)	
<ul style="list-style-type: none"> <li>▪ Cyclone Shelter <input checked="" type="checkbox"/></li> </ul>	<ul style="list-style-type: none"> <li>▪ Name of MPCS: SIKARPUR FP SCHOOL</li> </ul>
<b>3. Location of the sub-project</b>	
<ul style="list-style-type: none"> <li>▪ District</li> </ul>	South 24 Parganas
<ul style="list-style-type: none"> <li>▪ Block</li> </ul>	Sagar
<ul style="list-style-type: none"> <li>▪ Gram Panchayat</li> </ul>	M G –I
<ul style="list-style-type: none"> <li>▪ Mouza</li> </ul>	Sikarpur
<ul style="list-style-type: none"> <li>▪ Village</li> </ul>	Sikarpur
<ul style="list-style-type: none"> <li>▪ Police Station</li> </ul>	Sagar Police Station
<ul style="list-style-type: none"> <li>▪ Latitude &amp; Longitude</li> </ul>	21.812711 / 88.1635
<ul style="list-style-type: none"> <li>▪ Plot No.</li> </ul>	3,4,5,6
<ul style="list-style-type: none"> <li>▪ JL No.</li> </ul>	008
<b>4. Size of the sub-project</b> (approx. area in sq. mt/hac or length in mt/km, as relevant)	1078.012 Sq. m (G+2, Roof level) Dimension of Plot: 25m X 45m
<b>5. Land Requirement (in hac./sq. mt.)</b>	
<ul style="list-style-type: none"> <li>▪ Total Requirement</li> </ul>	
<ul style="list-style-type: none"> <li>▪ Private Land</li> </ul>	<input checked="" type="checkbox"/> The ownership of land belongs to School Authority.
<ul style="list-style-type: none"> <li>▪ Govt. Land</li> </ul>	
<ul style="list-style-type: none"> <li>▪ Forest Land</li> </ul>	
<ul style="list-style-type: none"> <li>▪ Present Land Status</li> </ul>	
<b>6. Implementing Agency Details (sub-project level)</b>	
<ul style="list-style-type: none"> <li>▪ Name of the Department/Agency</li> </ul>	Public Works Department, Govt. of West Bengal
<ul style="list-style-type: none"> <li>▪ Name of the designated contact person</li> </ul>	South 24 Parganas Social Sector Division, PWD
<ul style="list-style-type: none"> <li>▪ Designation</li> </ul>	Executive Engineer
<ul style="list-style-type: none"> <li>▪ E-mail Id &amp; Phone No.</li> </ul>	ees24psspwd@gmail.com : 033-22843551
<b>7. Details about the Screening Exercise</b>	
<ul style="list-style-type: none"> <li>▪ Agency</li> </ul>	Institute of Environmental Studies and Wetland Management. Dept. of Environment. Govt. of West Bengal. DD-24, Sector-I, Saltlake. Kolkata-700064. Phone- 033-23340531/0231. FAX- 91-33-23580967



**Part B (1): Environment Screening**

Question	Yes	No	Details
<b>1. Is the sub-project located in whole or part within the Coastal Regulation Zone?</b>	✓		CRZ (Coastal Regulation zone) Clearance was obtained from WBSCZMA vide permission letter No. EN/267/T-II-4/001/2011 dated 31-01-2011.
<b>2. Is the sub-project located in whole or part in/near any of the following environmentally sensitive areas? ( 1 Km radius)</b>			
a. Biosphere Reserve	✓		The project area is located within Sundarban Biosphere Reserve. But this type of construction is permitted activity within Sundarban Biosphere Reserve considering the indigenous people living here for last 200 years or so.
b. National Park		✓	
c. Wildlife/ Bird Sanctuary		✓	
d. Tiger or Elephant Reserve		✓	
e. Wetland	✓		Here stereo cultivation on brackish water is being practiced. Wet lands put to regular agriculture activities are normally not considered as "Wet Land" as per official definition in India.
f. Important Bird Areas		✓	
g. Coastal Area with Coral		✓	
h. Mangroves Areas	✓		Sparse Mangrove within 100 m
i. Estuary with Mangroves		✓	
j. Natural Lakes		✓	
k. Swamps /Mudflats		✓	
l. Habitat of migratory birds (outside protected areas)		✓	
m. Migratory Route of Wild Animals /Birds		✓	
n. Area with threatened are/endangered fauna (outside protected areas)		✓	
o. Area with threatened /rare /endangered flora ( outside protected areas)		✓	
p. Reserved/Protected Forest		✓	
q. Zoological Park / Botanical Garden		✓	
<b>3. Is the sub-project located within 500 meters from rivers, streams, estuaries or deltaic mouths?</b>		✓	
<b>4. Is the sub-project located in whole or part near any of the following sensitive features? ( 1 Km radius and 100m in case of Archaeological Sites)</b>			
a. World Heritage Sites		✓	
b. Archaeological monuments /sites (under ASI's Central / State list)		✓	
c. Historic Places (not listed under ASI-Central or State List but regionally /		✓	

locally important)			
d. Reservoirs/ Dams		✓	
e. Religious Places (Regionally or Locally important)		✓	
f. Public Water Supply areas from Rivers/ Surface Water Bodies/Ground Water Sources)		✓	

### **Part B (2) : Result/Outcome of Environmental Screening Exercise**

1	No Environment Impact Assessment Required	Not Required
2	Environment Impact Assessment Required	Not Required
3	CRZ clearance required	Required
4	Environmental Clearance Required	Not Required
5	Forest Clearance Required	Not Required

### **Part C (1): Social Screening**

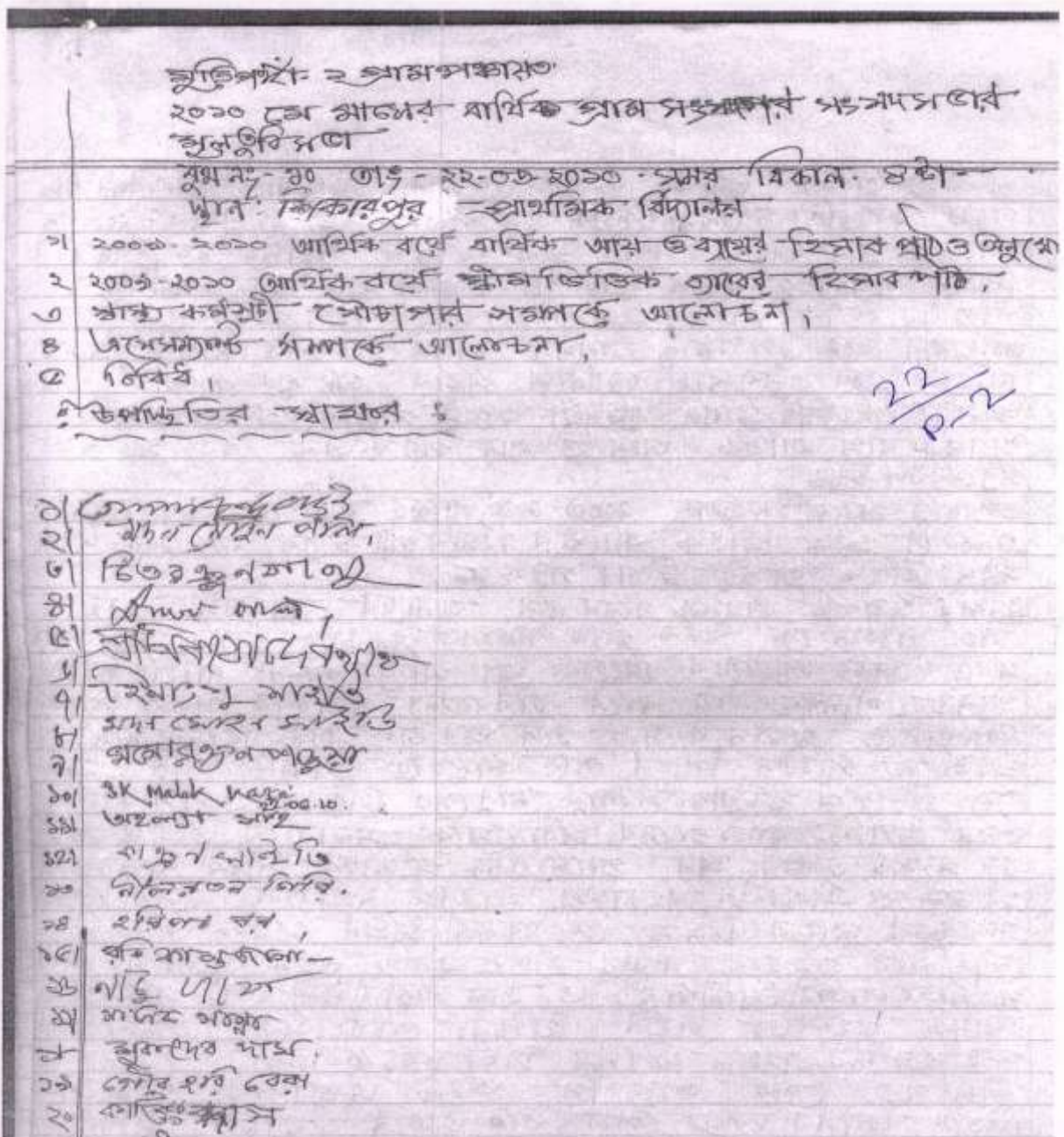
<b>1. Does the sub-project activity require acquisition of private land?</b>		
Yes ✓ The ownership of land belongs to School Authority. Teacher-in-charge Sikarpur FP School vill-Sikarpur, sagar, on 03-12-2014 has given No objection Certificate (NOC) to The Dept. of Disaster Management, Govt. of West Bengal for construction of MPCs in their land.		No
Give the following details:	Private Land (sq mts/hac.)	✓
	Govt. Land (sq mts/hac.)	
	Forest Land (sq mts/hac.)	
<b>2. Does the proposed sub-project activity result in demolition/removal of existing structures?</b>		
Yes	No	✓
If so, give the following details:		
Number of public structures/buildings		
Number of common property resources (such as religious/cultural/ drinking water/wells/etc)		
Number of private structures (located on private or public land)		
<b>3. Does the proposed Project activity result in loss of crops/trees?</b>		
Yes	No	✓
<b>4. Does the proposed Project activity result in loss of direct livelihood/ employment?</b>		
Yes	No	✓
<b>5. Does the proposed activity result in loss of mangrove ecosystem/ community forest on which nearby residents/local population are dependent for fuel wood/grazing etc.?</b>		
Yes	No	✓
<b>6. Does the proposed Project activity affect schedule tribe/caste communities?</b>		
Yes	No	✓

### **Part C (2): Result/Outcome of Social Screening Exercise**

1	Social Impact Assessment is Required	Not Required
2	Abbreviated RAP is required	Not Required
3	Full RAP is required	Not Required

**PUBLIC CONSULTANCY MEETING**

The Public Consultancy meeting was held at Sikarpur Primary School on 22.06.2010 at 4:00PM. Total number of community members present during the meeting was 21. The meeting was conducted in presence of Panchayat Upo Pradhan. Discussion in the meeting was done according to the agenda of the meeting. Main agenda of the meeting was income expenditure details of the year 2009-10, project wise cost for different schemes for the year 2009-10, establishment of toilet under health scheme and assessment. While discussion on various plans the site selection for construction of multi-purpose cyclone shelter was discussed and was finalized in presence of the community members at cyclone shelter will be constructed at Sikarpur Primary School ground. The copy of Meeting Resolution is given below,







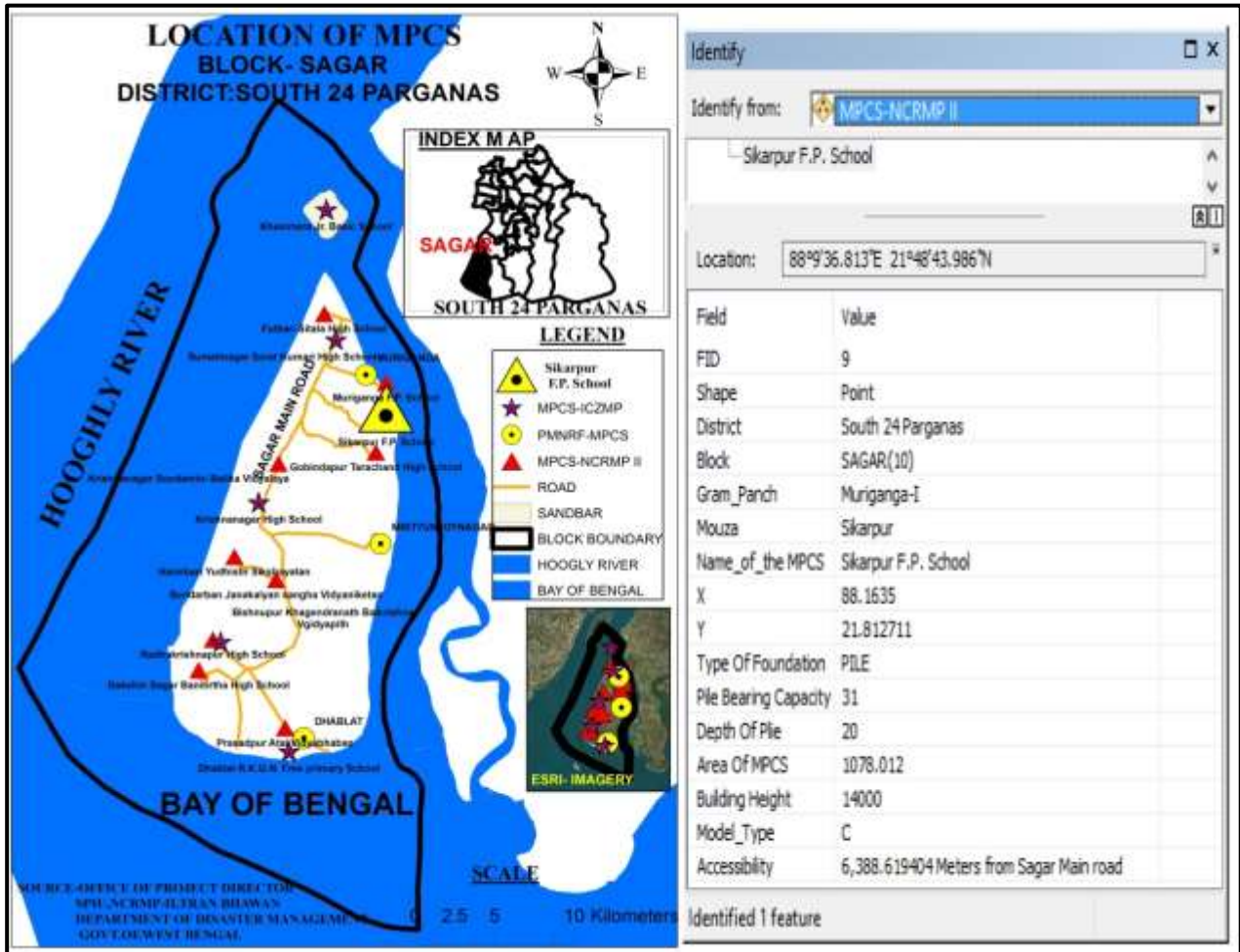
স্বৰূপৰ সভাপতি হোৱাৰ, বিবিধ তালিকাৰ প্ৰস্তুতি কৰি কৈ আবেদন  
 কৰা হ'লে কাম পূৰণৰ প্ৰত্যাহ্বানকৈ ৩০ নং নম্বৰৰ প্ৰত্যাহ্বানৰ  
 প্ৰতি বুলিছে যে, আমাৰ প্ৰকাৰকৈ দুই টি নং I.A.Y প্ৰকাৰ  
 ঘৰ সম্পন্ন কৰিবলৈ তাৰ বাবে প্ৰকল্পৰ প্ৰত্যাহ্বানকৈ প্ৰতি-দায়িত্ব  
 দিওৱা হ'লে, মাত্ৰ ইয়াৰেই প্ৰতি-দায়িত্ব সম্পন্ন কৰে, মতাই  
 প্ৰতি-দায়িত্বকৈ আমাৰকৈ হ'ব,
   
 স্বৰূপৰ সভাপতি হোৱাৰ, কাম হ'লে, প্ৰকাৰকৈ প্ৰতি-দায়িত্ব  
 প্ৰতি-দায়িত্বকৈ প্ৰতি-দায়িত্বকৈ মতাই, আমাৰকৈ কাম হ'লে  
 পৰি কাম কৰা যাকৈ মুক্তি,
   
 আন কোন আবেদনকৈ নং আমাৰ, সভাপতি হোৱাৰ  
 মতাই কৈ - কাম কৰি জানিছে সভাপতি হোৱাৰকৈ হোৱাৰকৈ

স্বৰূপ নাথিং  
 ২২/০৩/২০২০

*B. B. B.*  
 Block Development Officer  
 Sagar Block, Jharkhand Parganas



**MAP OF THE MPCS**



**PHOTO GRAPH OF SITE BEFORE CONSTRUCTION**







*During March 2017*



*During May 2017*



*During July 2017*



*During November 2017*



## SUNDARBAN JANAKALYAN SANGHA VIDYANIKETAN

The Department of Disaster Management, Govt. of West Bengal has proposed construction of a Multipurpose Cyclone Shelter (MPCS) at the Sikarpur FP School under NCRMP-II project. The details of the MPCS site are given below:

### ADMINISTRATIVE AND GENERAL DETAILS:

District	South 24 Parganas
Block	Sagar
Gram Panchayat	Rudranagar
Mouza	Rudranagar
Plot No.	42, 614, 264
JL No.	026
Police Station	Sagar Police Station
Name of MPCS Site	Sundarban Janakalyan Sangha Vidyaniketan
Land Ownership	The ownership of land belongs to School Authority. The Headmaster Sundarban Janakalyan Sangha Vidyaniketan P.O.- Rudranagar, P.S.-Sagar on 02-12-2014 has given No objection Certificate (NOC) to The Dept. of Disaster Management, Govt. of West Bengal for construction of MPCS in their land.
Latitude and Longitude	21.723119 / 88.101634
Building Type	Pile + RCC
Floor Area	1248.336 sq. m (G+2, Roof level)
Height	14.150 m
Type of Foundation	Pile
Communication	0.667462 Kilometers From Sagar Main Road
Use of MPCS	<ul style="list-style-type: none"> <li>• During natural hazards, the building will be used for resettlement of affected inhabitants of the area for housing, fooding and medication.</li> <li>• Household cattle will be shifted at the same MPCS building for resting during natural hazards.</li> </ul>
Demography	No. of House Hold : 1445 Total Population : 7132 Total Male : 3666 Total Female : 3466 <i>(Source :www.censusindia.gov.in)</i>
Major Profession	Cultivation and agricultural related labour works are the major source of livelihood.
Ground Water Quality	Saline (Chloride > 250 mg/l or TDS > 500 mg/l)
Natural Hazards	<ul style="list-style-type: none"> <li>• Flood</li> <li>• Earth Quake</li> <li>• Cyclone and Storms</li> </ul>
Essential Statutory Clearance Requirement	CRZ (Coastal Regulation zone) Clearance was obtained from WBSCZMA vide permission letter No. 2523/EN/T-II-4/001/2011 dated 29 -09-2014.



## ENVIRONMENT AND SOCIAL SCREENING FORM

### Part A: General Information

<b>1. Name of the State</b>	WEST BENGAL
<b>2. Type of proposed sub-project activity</b> (tick the applicable option)	
<ul style="list-style-type: none"> <li>▪ Cyclone Shelter <input checked="" type="checkbox"/></li> </ul>	<ul style="list-style-type: none"> <li>▪ Name of MPCS: SUNDARBAN JANAKALYAN SANGHA VIDYANIKETAN</li> </ul>
<b>3. Location of the sub-project</b>	
<ul style="list-style-type: none"> <li>▪ District</li> </ul>	South 24 Parganas
<ul style="list-style-type: none"> <li>▪ Block</li> </ul>	Sagar
<ul style="list-style-type: none"> <li>▪ Gram Panchayat</li> </ul>	Rudranagar
<ul style="list-style-type: none"> <li>▪ Mouza</li> </ul>	Rudranagar
<ul style="list-style-type: none"> <li>▪ Village</li> </ul>	Chorangi
<ul style="list-style-type: none"> <li>▪ Police Station</li> </ul>	Sagar Police Station
<ul style="list-style-type: none"> <li>▪ Latitude &amp; Longitude</li> </ul>	21.723119 / 88.101634
<ul style="list-style-type: none"> <li>▪ Plot No.</li> </ul>	42, 614, 264
<ul style="list-style-type: none"> <li>▪ JL No.</li> </ul>	026
<b>4. Size of the sub-project</b> (approx. area in sq. mt/hac or length in mt/km, as relevant)	1248.336 sq. m (G+2, Roof level) Dimension of Plot: 25m X 45m
<b>5. Land Requirement (in hac./sq. mt.)</b>	
<ul style="list-style-type: none"> <li>▪ Total Requirement</li> </ul>	
<ul style="list-style-type: none"> <li>▪ Private Land</li> </ul>	<input checked="" type="checkbox"/> The ownership of land belongs to School Authority.
<ul style="list-style-type: none"> <li>▪ Govt. Land</li> </ul>	
<ul style="list-style-type: none"> <li>▪ Forest Land</li> </ul>	
<ul style="list-style-type: none"> <li>▪ Present Land Status</li> </ul>	
<b>6. Implementing Agency Details (sub-project level)</b>	
<ul style="list-style-type: none"> <li>▪ Name of the Department/Agency</li> </ul>	Public Works Department, Govt. of West Bengal
<ul style="list-style-type: none"> <li>▪ Name of the designated contact person</li> </ul>	South 24 Parganas Social Sector Division, PWD
<ul style="list-style-type: none"> <li>▪ Designation</li> </ul>	Executive Engineer
<ul style="list-style-type: none"> <li>▪ E-mail Id &amp; Phone No.</li> </ul>	ees24psspwd@gmail.com : 033-22843551
<b>7. Details about the Screening Exercise</b>	
<ul style="list-style-type: none"> <li>▪ Agency</li> </ul>	Institute of Environmental Studies and Wetland Management. Dept. of Environment. Govt. of West Bengal. DD-24, Sector-I, Saltlake. Kolkata-700064. Phone- 033-23340531/0231. FAX- 91-33-23580967

**Part B (1): Environment Screening**

Question	Yes	No	Details
<b>1. Is the sub-project located in whole or part within the Coastal Regulation Zone?</b>	✓		CRZ (Coastal Regulation zone) Clearance was obtained from WBSCZMA vide permission letter No. 2523/EN/T-II-4/001/2011 dated 29 -09-2014.
<b>2. Is the sub-project located in whole or part in/near any of the following environmentally sensitive areas? ( 1 Km radius)</b>			
a. Biosphere Reserve	✓		The project area is located within Sundarban Biosphere Reserve. But this type of construction is permitted activity within Sundarban Biosphere Reserve considering the indigenous people living here for last 200 years or so.
b. National Park		✓	
c. Wildlife/ Bird Sanctuary		✓	
d. Tiger or Elephant Reserve		✓	
e. Wetland	✓		Here stereo cultivation on brackish water is being practiced. Wet lands put to regular agriculture activities are normally not considered as “Wet Land” as per official definition in India.
f. Important Bird Areas		✓	
g. Coastal Area with Coral		✓	
h. Mangroves Areas	✓		Sparse Mangrove within 100 m
i. Estuary with Mangroves		✓	
j. Natural Lakes		✓	
k. Swamps /Mudflats		✓	
l. Habitat of migratory birds (outside protected areas)		✓	
m. Migratory Route of Wild Animals /Birds		✓	
n. Area with threatened are/endangered fauna (outside protected areas)		✓	
o. Area with threatened /rare /endangered flora ( outside protected areas)		✓	
p. Reserved/Protected Forest		✓	
q. Zoological Park / Botanical Garden		✓	
<b>3. Is the sub-project located within 500 meters from rivers, streams, estuaries or deltaic mouths?</b>		✓	
<b>4. Is the sub-project located in whole or part near any of the following sensitive features? ( 1 Km radius and 100m in case of Archaeological Sites)</b>			
a. World Heritage Sites		✓	
b. Archaeological monuments /sites (under ASI's Central / State list)		✓	
c. Historic Places (not listed under ASI-Central or State List but regionally /		✓	

locally important)			
d. Reservoirs/ Dams		✓	
e. Religious Places (Regionally or Locally important)		✓	
f. Public Water Supply areas from Rivers/ Surface Water Bodies/Ground Water Sources)		✓	

### **Part B (2): Result/Outcome of Environmental Screening Exercise**

1	No Environment Impact Assessment Required	Not Required
2	Environment Impact Assessment Required	Not Required
3	CRZ clearance required	<b>Required</b>
4	Environmental Clearance Required	Not Required
5	Forest Clearance Required	Not Required

### **Part C (1): Social Screening**

<b>1. Does the sub-project activity require acquisition of private land?</b>		
Yes ✓ The ownership of land belongs to School Authority. Teacher-in-charge Sikarpur FP School vill-Sikarpur, sagar, on 03-12-2014 has given No objection Certificate (NOC) to The Dept. of Disaster Management, Govt. of West Bengal for construction of MPCs in their land.		No
Give the following details:	Private Land (sq mts/hac.)	✓
	Govt. Land (sq mts/hac.)	
	Forest Land (sq mts/hac.)	
<b>2. Does the proposed sub-project activity result in demolition/removal of existing structures?</b>		
Yes	No	✓
If so, give the following details:		
Number of public structures/buildings		
Number of common property resources (such as religious/cultural/ drinking water/wells/etc)		
Number of private structures (located on private or public land)		
<b>3. Does the proposed Project activity result in loss of crops/trees?</b>		
Yes	No	✓
<b>4. Does the proposed Project activity result in loss of direct livelihood/ employment?</b>		
Yes	No	✓
<b>5. Does the proposed activity result in loss of mangrove ecosystem/ community forest on which nearby residents/local population are dependent for fuel wood/grazing etc.?</b>		
Yes	No	✓
<b>6. Does the proposed Project activity affect schedule tribe/caste communities?</b>		
Yes	No	✓

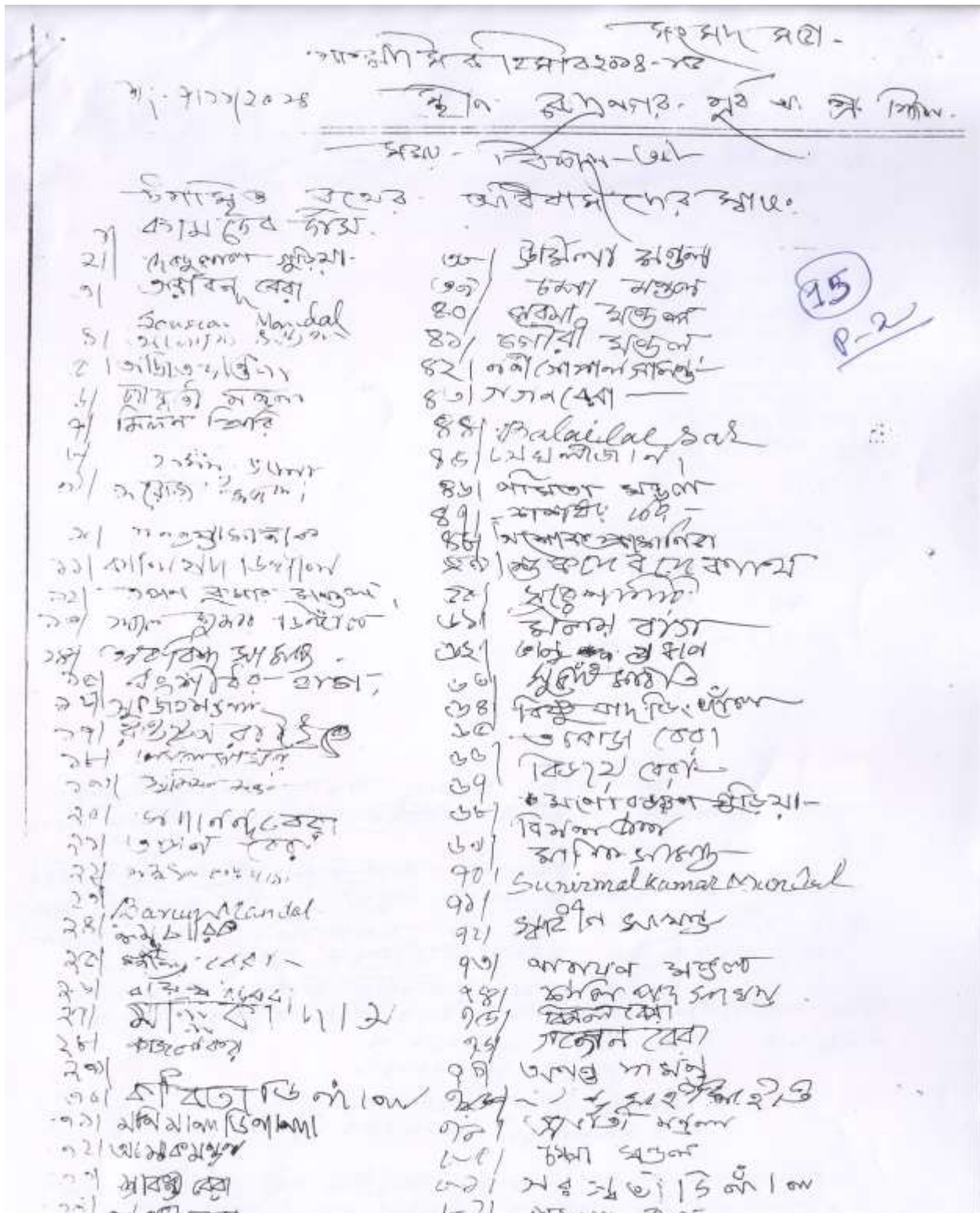
### **Part C (2): Result/Outcome of Social Screening Exercise**

1	Social Impact Assessment is Required	<b>Not Required</b>
2	Abbreviated RAP is required	<b>Not Required</b>
3	Full RAP is required	<b>Not Required</b>



**PUBLIC CONSULTANCY MEETING**

The Public Consultancy meeting was held on 07.11.2014 at 3:00PM. Total number of community members present during the meeting was 100. Main agenda of the meeting was income expenditure details and different activities to be done under different schemes. Works like brick road development, pond excavation, bus stand and market establishment etc was discussed in details. During the meeting it was also decided to construct multi-purpose cyclone shelter at Sundarban Janakalyan Sangha Vidyaniketan school ground. The copy of Meeting Resolution is given below,



- 1-13) ~~...~~ ~~...~~
- 1-14) ~~...~~ ~~...~~
- 1-15) ~~...~~ ~~...~~
- 1-16) ~~...~~ ~~...~~
- 1-17) ~~...~~ ~~...~~
- 1-18) ~~...~~ ~~...~~
- 1-19) ~~...~~ ~~...~~
- 1-20) ~~...~~ ~~...~~

1-21) ~~...~~ ~~...~~

1-22) ~~...~~ ~~...~~

1-23) ~~...~~ ~~...~~

1-24) ~~...~~ ~~...~~

1-25) ~~...~~ ~~...~~

1-26) ~~...~~ ~~...~~

1-27) ~~...~~ ~~...~~

1-28) ~~...~~ ~~...~~

1-29) ~~...~~ ~~...~~

1-30) ~~...~~ ~~...~~

... (Signature)

1-31) ~~...~~ ~~...~~

1-32) ~~...~~ ~~...~~

1-33) ~~...~~ ~~...~~

1-34) ~~...~~ ~~...~~

1-35) ~~...~~ ~~...~~

1-36) ~~...~~ ~~...~~

1-37) ~~...~~ ~~...~~

1-38) ~~...~~ ~~...~~

1-39) ~~...~~ ~~...~~

1-40) ~~...~~ ~~...~~

1-41) ~~...~~ ~~...~~

1-42) ~~...~~ ~~...~~

1-43) ~~...~~ ~~...~~

1-44) ~~...~~ ~~...~~

1-45) ~~...~~ ~~...~~

1-46) ~~...~~ ~~...~~

1-47) ~~...~~ ~~...~~

1-48) ~~...~~ ~~...~~

1-49) ~~...~~ ~~...~~

1-50) ~~...~~ ~~...~~

1-51) ~~...~~ ~~...~~

1-52) ~~...~~ ~~...~~

1-53) ~~...~~ ~~...~~

1-54) ~~...~~ ~~...~~

1-55) ~~...~~ ~~...~~

1-56) ~~...~~ ~~...~~

1-57) ~~...~~ ~~...~~

1-58) ~~...~~ ~~...~~

1-59) ~~...~~ ~~...~~

1-60) ~~...~~ ~~...~~



ইংরেজ-সাম্রাজ্য

- (২) লাক্ষ্মী-নারায়ণী-বামনপুর ইত্যাদি সুশাসিত স্থানগুলি
  - (৩) বঙ্গদেশে সাম্রাজ্যিক-কাল আমলে ইত্যাদি সাম্রাজ্যিক
  - (৪) সশস্ত্র-সাম্রাজ্যিক-সম্রাট ইত্যাদি (আমলে-সম্রাট ইত্যাদি)
  - (৫) সাম্রাজ্যিক-সম্রাট ইত্যাদি (আমলে-সম্রাট ইত্যাদি)
  - (৬) সাম্রাজ্যিক-সম্রাট ইত্যাদি (আমলে-সম্রাট ইত্যাদি)
- সম্রাট, ইংরেজ সাম্রাজ্যিক-সম্রাট (আমলে-সম্রাট ইত্যাদি)
- সম্রাজ্যিক-সম্রাট ইত্যাদি (আমলে-সম্রাট ইত্যাদি)
- সম্রাজ্যিক-সম্রাট ইত্যাদি (আমলে-সম্রাট ইত্যাদি)

সম্রাজ্য-সম্রাট

- (১) সাম্রাজ্যিক-সম্রাট ইত্যাদি (আমলে-সম্রাট ইত্যাদি)
  - (২) সাম্রাজ্যিক-সম্রাট ইত্যাদি (আমলে-সম্রাট ইত্যাদি)
  - (৩) সাম্রাজ্যিক-সম্রাট ইত্যাদি (আমলে-সম্রাট ইত্যাদি)
  - (৪) সাম্রাজ্যিক-সম্রাট ইত্যাদি (আমলে-সম্রাট ইত্যাদি)
- সম্রাজ্যিক-সম্রাট ইত্যাদি (আমলে-সম্রাট ইত্যাদি)
- সম্রাজ্যিক-সম্রাট ইত্যাদি (আমলে-সম্রাট ইত্যাদি)

সম্রাজ্য-সম্রাট

- (১) সাম্রাজ্যিক-সম্রাট ইত্যাদি (আমলে-সম্রাট ইত্যাদি)
- (২) সাম্রাজ্যিক-সম্রাট ইত্যাদি (আমলে-সম্রাট ইত্যাদি)



ନୂତନ ନାମକରଣ

୧) ଶ୍ରୀମତୀଙ୍କ ପ୍ରାଥମିକ / ଉଚ୍ଚ ମାଧ୍ୟମିକ

୨) ଉଚ୍ଚ ମାଧ୍ୟମିକ (ପୁରୀ) / ଉଚ୍ଚ ମାଧ୍ୟମିକ (ଭୁବନେଶ୍ୱର)  
୩) ଉଚ୍ଚ ମାଧ୍ୟମିକ (ଭୁବନେଶ୍ୱର) / ଉଚ୍ଚ ମାଧ୍ୟମିକ (ଭୁବନେଶ୍ୱର)  
୪) ଉଚ୍ଚ ମାଧ୍ୟମିକ (ଭୁବନେଶ୍ୱର) / ଉଚ୍ଚ ମାଧ୍ୟମିକ (ଭୁବନେଶ୍ୱର)

୫) ଉଚ୍ଚ ମାଧ୍ୟମିକ (ଭୁବନେଶ୍ୱର) ନାମକରଣ କମିଟିର ଅନୁମତି

୧) ଉଚ୍ଚ ମାଧ୍ୟମିକ (ଭୁବନେଶ୍ୱର) - ନିମ୍ନଲିଖିତ ନାମକରଣ - ଆରବି  
୨) ଉଚ୍ଚ ମାଧ୍ୟମିକ (ଭୁବନେଶ୍ୱର) - ଆରବି - ଉଚ୍ଚ ମାଧ୍ୟମିକ (ଭୁବନେଶ୍ୱର) - ମାଧ୍ୟମିକ ନିର୍ଦ୍ଦେଶିକା  
ନୂତନ ନାମକରଣ - ଉଚ୍ଚ ମାଧ୍ୟମିକ (ଭୁବନେଶ୍ୱର) P.H.E. ଡାକ -

୩) ଉଚ୍ଚ ମାଧ୍ୟମିକ (ଭୁବନେଶ୍ୱର) - ମାଧ୍ୟମିକ ନିର୍ଦ୍ଦେଶିକା -

୪) ଉଚ୍ଚ ମାଧ୍ୟମିକ (ଭୁବନେଶ୍ୱର) - ନିର୍ଦ୍ଦେଶିକା -

ନାମକରଣ କମିଟିର ଅନୁମତି

୧) ଉଚ୍ଚ ମାଧ୍ୟମିକ (ଭୁବନେଶ୍ୱର) - ନିର୍ଦ୍ଦେଶିକା

୨) ଉଚ୍ଚ ମାଧ୍ୟମିକ (ଭୁବନେଶ୍ୱର) - ନିର୍ଦ୍ଦେଶିକା

୩) ଉଚ୍ଚ ମାଧ୍ୟମିକ (ଭୁବନେଶ୍ୱର) - ନିର୍ଦ୍ଦେଶିକା

୪) ଉଚ୍ଚ ମାଧ୍ୟମିକ (ଭୁବନେଶ୍ୱର) - ନିର୍ଦ୍ଦେଶିକା

ଉଚ୍ଚ ମାଧ୍ୟମିକ (ଭୁବନେଶ୍ୱର) - ନିର୍ଦ୍ଦେଶିକା

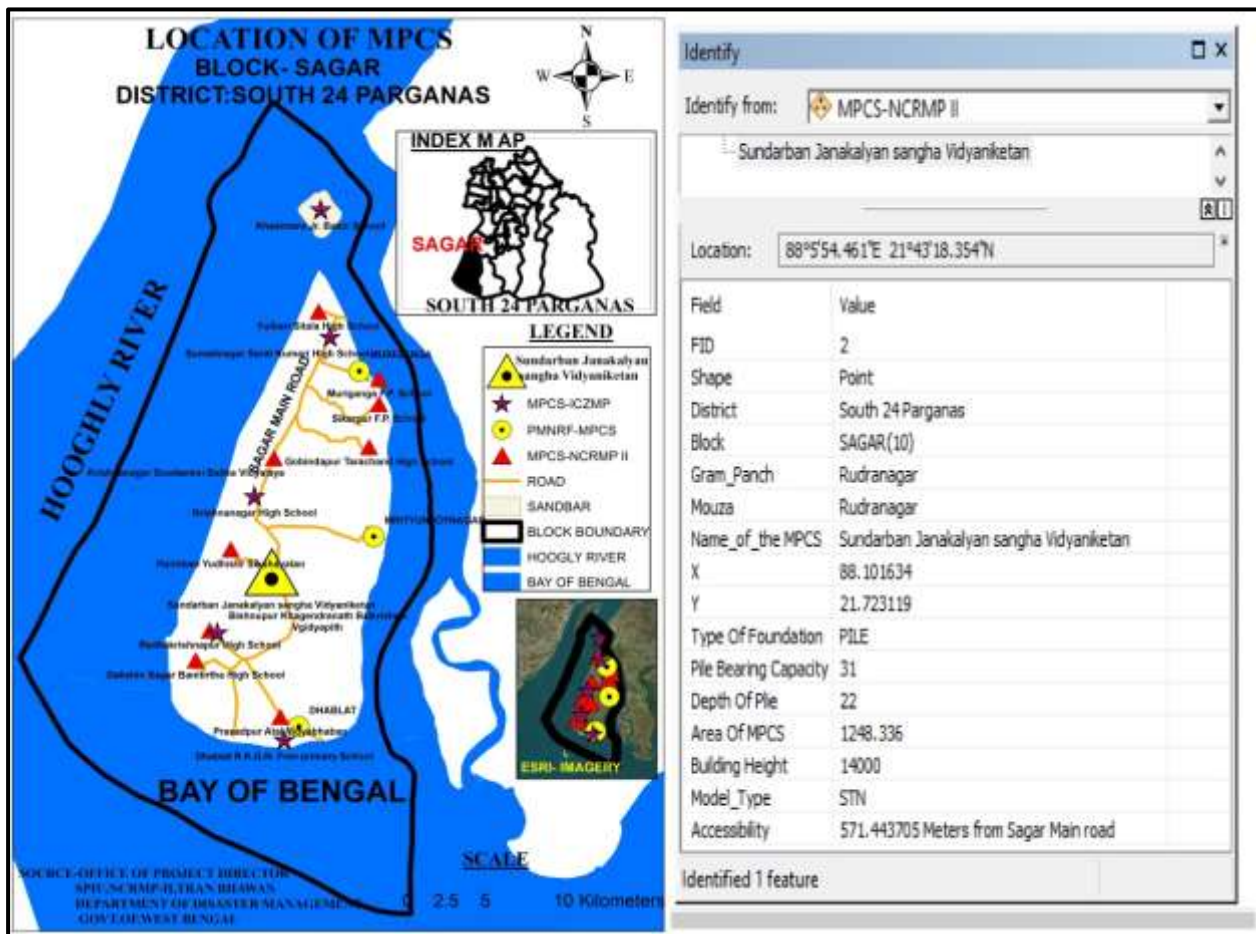
ଉଚ୍ଚ ମାଧ୍ୟମିକ (ଭୁବନେଶ୍ୱର) - ନିର୍ଦ୍ଦେଶିକା

ଉଚ୍ଚ ମାଧ୍ୟମିକ (ଭୁବନେଶ୍ୱର) - ନିର୍ଦ୍ଦେଶିକା

ଉଚ୍ଚ ମାଧ୍ୟମିକ (ଭୁବନେଶ୍ୱର) - ନିର୍ଦ୍ଦେଶିକା

Seen  
Block Development Officer  
Sagar Block, Sakti 2a Parganas

**MAP OF THE MPCS**



**PHOTO GRAPH OF SITE BEFORE CONSTRUCTION**







*During October 2016*



*During February 2017*





*During May 2017*



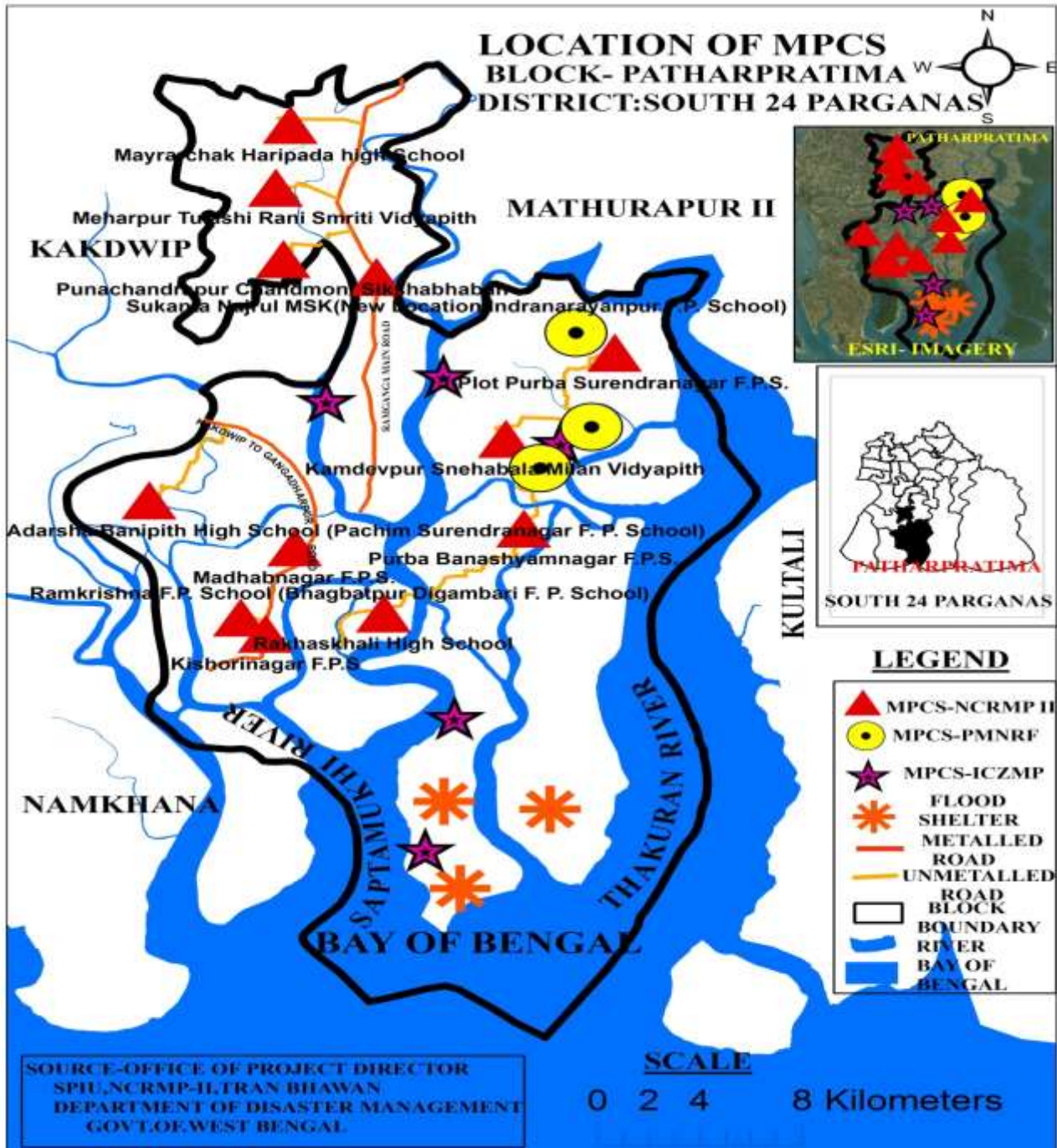
*During August 2017*



*During November 2017*

**BLOCK – PATHAR PRATIMA**

**Location Map of MPCs at Pathar Pratima Block**



### J-PLOT PURBA SURENDRANAGAR FPS

The Department of Disaster Management, Govt. of West Bengal has proposed construction of a Multipurpose Cyclone Shelter (MPCS) at the J-Plot Purba Surendranagar FPS under NCRMP-II project. The details of the MPCS site are given below:

#### ADMINISTRATIVE AND GENERAL DETAILS:

District	South 24 Parganas
Block	Patharpratima
Gram Panchayat	Herambogopalpur
Mouza	Purba Surendranagar
Plot No.	799
JL No.	69
Police Station	Patharpratima Police Station
Name of MPCS Site	J-Plot Purba Surendranagar FPS
Land Ownership	The ownership of land belongs to School Authority. The Head Teacher J-Plot Purba Surendranagar FPS on 11-2-15 has given No objection Certificate (NOC) to The Dept. of Disaster Management, Govt. of West Bengal for construction of MPCS in their land.
Latitude and Longitude	21.86980704 (N), 88.46638073783 ( E)
Building Type	Pile + RCC
Floor Area	1248.336 Sq. m (G+2,Roof level)
Height	14 m
Type of Foundation	Pile
Communication	12.978828 Kilometers from Ramganga Main Road
Use of MPCS	<ul style="list-style-type: none"> <li>• During natural hazards, the building will be used for resettlement of affected inhabitants of the area for housing, fooding and medication.</li> <li>• Household cattle will be shifted at the same MPCS building for resting during natural hazards.</li> </ul>
Demography	No. of House Hold : 1099 Total Population : 5130 Total Male : 2684 Total Female : 2446 <i>(Source :www.censusindia.gov.in)</i>
Major Profession	Cultivation and agricultural related labour works are the major source of livelihood.
Ground Water Quality	Saline (Chloride > 250 mg/l or TDS > 500 mg/l)
Natural Hazards	<ul style="list-style-type: none"> <li>• Flood</li> <li>• Earth Quake</li> <li>• Cyclone and Storms</li> </ul>
Essential Statutory Clearance Requirement	CRZ (Coastal Regulation zone) Clearance was obtained from WBSCZMA vide permission letter No. EN/267/T-II-4/001/2011 dated 31-01-2011.



## ENVIRONMENT AND SOCIAL SCREENING FORM

### Part A: General Information

<b>1. Name of the State</b>	WEST BENGAL
<b>2. Type of proposed sub-project activity</b> (tick the applicable option)	
<ul style="list-style-type: none"> <li>▪ Cyclone Shelter <input checked="" type="checkbox"/></li> </ul>	<ul style="list-style-type: none"> <li>▪ Name of MPCS: J-PLOT PURBA SURENDRANAGAR FPS</li> </ul>
<b>3. Location of the sub-project</b>	
<ul style="list-style-type: none"> <li>▪ District</li> </ul>	South 24 Parganas
<ul style="list-style-type: none"> <li>▪ Block</li> </ul>	Patharpratima
<ul style="list-style-type: none"> <li>▪ Gram Panchayat</li> </ul>	Herambogopalpur
<ul style="list-style-type: none"> <li>▪ Mouza</li> </ul>	Purba Surendranagar
<ul style="list-style-type: none"> <li>▪ Village</li> </ul>	Purba Surendranagar
<ul style="list-style-type: none"> <li>▪ Police Station</li> </ul>	Patharpratima Police Station
<ul style="list-style-type: none"> <li>▪ Latitude &amp; Longitude</li> </ul>	21.86980704 (N), 88.46638073783 ( E)
<ul style="list-style-type: none"> <li>▪ Plot No.</li> </ul>	799
<ul style="list-style-type: none"> <li>▪ JL No.</li> </ul>	69
<b>4. Size of the sub-project</b> (approx. area in sq. mt/hac or length in mt/km, as relevant)	1248.336 sq. m ( G+2, Roof Level) Dimension of Plot: 25m X 45m
<b>5. Land Requirement (in hac./sq. mt.)</b>	
<ul style="list-style-type: none"> <li>▪ Total Requirement</li> </ul>	
<ul style="list-style-type: none"> <li>▪ Private Land</li> </ul>	<input checked="" type="checkbox"/> The ownership of land belongs to School Authority.
<ul style="list-style-type: none"> <li>▪ Govt. Land</li> </ul>	
<ul style="list-style-type: none"> <li>▪ Forest Land</li> </ul>	
<ul style="list-style-type: none"> <li>▪ Present Land Status</li> </ul>	
<b>6. Implementing Agency Details (sub-project level)</b>	
<ul style="list-style-type: none"> <li>▪ Name of the Department/Agency</li> </ul>	Public Works Department, Govt. of West Bengal
<ul style="list-style-type: none"> <li>▪ Name of the designated contact person</li> </ul>	Diamond Harbour Division Social Sector
<ul style="list-style-type: none"> <li>▪ Designation</li> </ul>	Executive Engineer
<ul style="list-style-type: none"> <li>▪ E-mail Id &amp; Phone No.</li> </ul>	pwddhdiv@rediffmail.com : 03174-255271
<b>7. Details about the Screening Exercise</b>	
<ul style="list-style-type: none"> <li>▪ Agency</li> </ul>	Institute of Environmental Studies and Wetland Management. Dept. of Environment. Govt. of West Bengal. DD-24, Sector-I, Saltlake. Kolkata-700064. Phone- 033-23340531/0231. FAX- 91-33-23580967

**Part B (1): Environment Screening**

Question	Yes	No	Details
<b>1. Is the sub-project located in whole or part within the Coastal Regulation Zone?</b>	✓		CRZ (Coastal Regulation zone) Clearance was obtained from WBSCZMA vide permission letter No. EN/267/T-II-4/001/2011 dated 31-01-2011.
<b>2. Is the sub-project located in whole or part in/near any of the following environmentally sensitive areas? ( 1 Km radius)</b>			
a. Biosphere Reserve	✓		The project area is located within Sundarban Biosphere Reserve. But this type of construction is permitted activity within Sundarban Biosphere Reserve considering the indigenous people living here for last 200 years or so.
b. National Park		✓	
c. Wildlife/ Bird Sanctuary		✓	
d. Tiger or Elephant Reserve		✓	
e. Wetland	✓		Here stereo cultivation on brackish water is being practiced. Wet lands put to regular agriculture activities are normally not considered as “Wet Land” as per official definition in India.
f. Important Bird Areas		✓	
g. Coastal Area with Coral		✓	
h. Mangroves Areas	✓		Sparse mangrove patch within 50m
i. Estuary with Mangroves		✓	
j. Natural Lakes		✓	
k. Swamps /Mudflats		✓	
l. Habitat of migratory birds (outside protected areas)		✓	
m. Migratory Route of Wild Animals /Birds		✓	
n. Area with threatened are/endangered fauna (outside protected areas)		✓	
o. Area with threatened /rare /endangered flora ( outside protected areas)		✓	
p. Reserved/Protected Forest		✓	
q. Zoological Park / Botanical Garden		✓	
<b>3. Is the sub-project located within 500 meters from rivers, streams, estuaries or deltaic mouths?</b>		✓	
<b>4. Is the sub-project located in whole or part near any of the following sensitive features? ( 1 Km radius and 100m in case of Archaeological Sites)</b>			
a. World Heritage Sites		✓	
b. Archaeological monuments /sites (under ASI’s Central / State list)		✓	
c. Historic Places (not listed under ASI-Central or State List but regionally /		✓	

locally important)			
d. Reservoirs/ Dams		✓	
e. Religious Places (Regionally or Locally important)		✓	
f. Public Water Supply areas from Rivers/ Surface Water Bodies/Ground Water Sources)		✓	

### **Part B (2): Result/Outcome of Environmental Screening Exercise**

1	No Environment Impact Assessment Required	Not Required
2	Environment Impact Assessment Required	Not Required
3	CRZ clearance required	Required
4	Environmental Clearance Required	Not Required
5	Forest Clearance Required	Not Required

### **Part C (1): Social Screening**

<b>1. Does the sub-project activity require acquisition of private land?</b>		
Yes ✓ The ownership of land belongs to School Authority. The Head Teacher J-Plot Purba Surendranagar FPS on 11-2-15 has given No objection Certificate (NOC) to The Dept. of Disaster Management, Govt. of West Bengal for construction of MPCs in their land.		No
Give the following details:	Private Land (sq mts/hac.)	✓
	Govt. Land (sq mts/hac.)	
	Forest Land (sq mts/hac.)	
<b>2. Does the proposed sub-project activity result in demolition/removal of existing structures?</b>		
Yes	No	✓
If so, give the following details:		
Number of public structures/buildings		
Number of common property resources (such as religious/cultural/ drinking water/wells/etc)		
Number of private structures (located on private or public land)		
<b>3. Does the proposed Project activity result in loss of crops/trees?</b>		
Yes	No	✓
<b>4. Does the proposed Project activity result in loss of direct livelihood/ employment?</b>		
Yes	No	✓
<b>5. Does the proposed activity result in loss of mangrove ecosystem/ community forest on which nearby residents/local population are dependent for fuel wood/grazing etc.?</b>		
Yes	No	✓
<b>6. Does the proposed Project activity affect schedule tribe/caste communities?</b>		
Yes	No	✓

### **Part C (2): Result/Outcome of Social Screening Exercise**

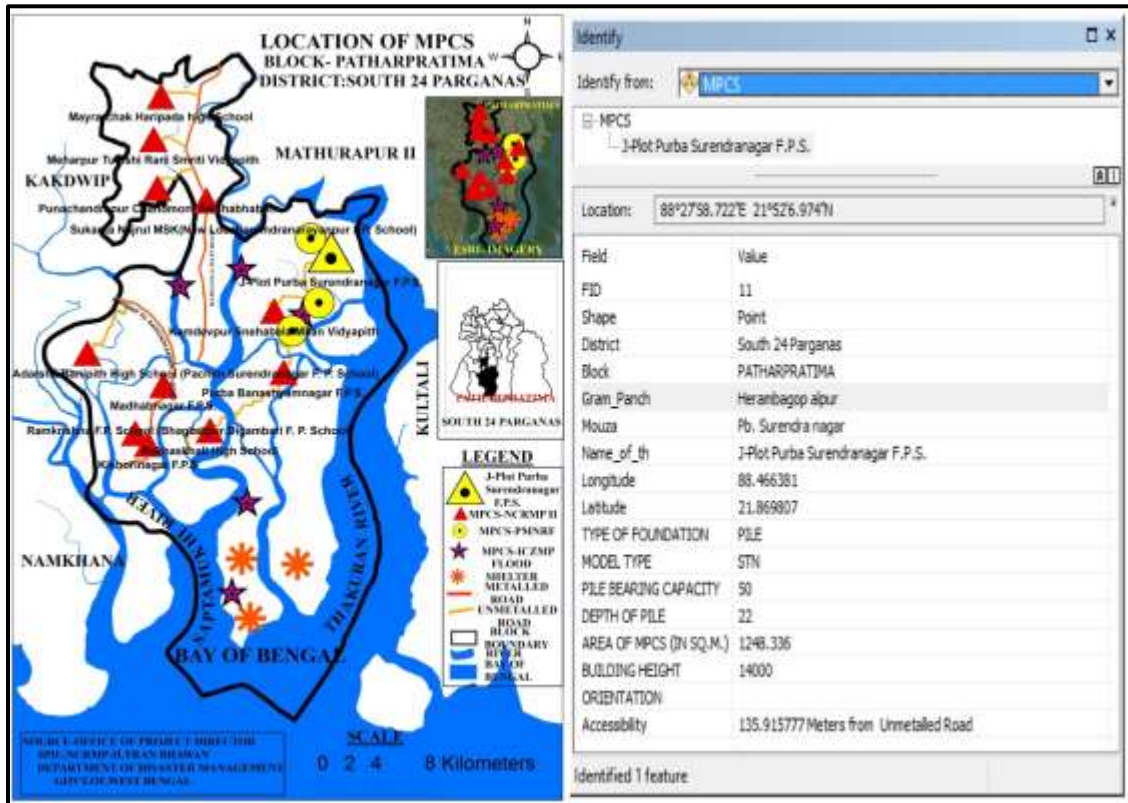
1	Social Impact Assessment is Required	Not Required
2	Abbreviated RAP is required	Not Required
3	Full RAP is required	Not Required



**PUBLIC CONSULTANCY MEETING**

**(NOT AVIALVALE)**

**MAP OF THE MPCS**



**PHOTO GRAPH OF SITE BEFORE CONSTRUCTION**





*During November 2016*



*During January 2017*



*During May 2017*





*During August 2017*



*During November 2017*



### KAMDEVPUR SNAHABALA MILAN VIDYAPITH

The Department of Disaster Management, Govt. of West Bengal has proposed construction of a Multipurpose Cyclone Shelter (MPCS) at the Kamdevpur Snahabala Milan Vidyapith under NCRMP-II project. The details of the MPCS site are given below:

#### ADMINISTRATIVE AND GENERAL DETAILS:

District	South 24 Parganas
Block	Patharpratima
Gram Panchayat	Achintyanagar
Mouza	Kamdevpur
Plot No.	817/2371
JL No.	59
Police Sattion	Patharpratima Police Station
Name of MPCS Site	Kamdevpur Snahabala Milan Vidyapith
Land Ownership	The ownership of land belongs to School Authority. The Head Master Kamdevpur Snahabala Milan Vidyapith P.O.-Kamdevpur, P.S.-Patharpratima on 17-12-2014 has given No objection Certificate (NOC) to The Dept. of Disaster Management, Govt. of West Bengal for construction of MPCS in their land.
Latitude and Longitude	21.8305280115227 (N), 88.4248383546206 ( E)
Building Type	Pile + RCC
Floor Area	1248.336 Sq. m (G+2, Roof level)
Height	14 m
Type of Foundation	Pile
Communication	5.975936 Kilometers From Ramganga Main Road
Use of MPCS	<ul style="list-style-type: none"> <li>• During natural hazards, the building will be used for resettlement of affected inhabitants of the area for housing, fooding and medication.</li> <li>• Household cattle will be shifted at the same MPCS building for resting during natural hazards.</li> </ul>
Demography	No. of House Hold : 670 Total Population : 3131 Total Male : 1591 Total Female : 1540 <i>(Source :www.censusindia.gov.in)</i>
Major Profession	Cultivation and agricultural related labour works are the major source of livelihood.
Ground Water Quality	Saline (Chloride > 250 mg/l or TDS > 500 mg/l)
Natural Hazards	<ul style="list-style-type: none"> <li>• Flood</li> <li>• Earth Quake</li> <li>• Cyclone and Storms</li> </ul>
Essential Statutory Clearance Requirement	CRZ (Coastal Regulation zone) Clearance was obtained from WBSCZMA vide permission letter No. EN/267/T-II-4/001/2011 dated 31-01-2011.

**ENVIRONMENT AND SOCIAL SCREENING FORM****Part A: General Information**

<b>1. Name of the State</b>	WEST BENGAL
<b>2. Type of proposed sub-project activity</b> (tick the applicable option)	
<ul style="list-style-type: none"> <li>▪ Cyclone Shelter ✓</li> </ul>	<ul style="list-style-type: none"> <li>▪ Name of MPCs: KAMDEVPUR SNAHABALA MILAN VIDYAPITH</li> </ul>
<b>3. Location of the sub-project</b>	
<ul style="list-style-type: none"> <li>▪ District</li> </ul>	South 24 Parganas
<ul style="list-style-type: none"> <li>▪ Block</li> </ul>	Patharpratima
<ul style="list-style-type: none"> <li>▪ Gram Panchayat</li> </ul>	Achintyanagar
<ul style="list-style-type: none"> <li>▪ Mouza</li> </ul>	Kamdevpur
<ul style="list-style-type: none"> <li>▪ Village</li> </ul>	Kamdevpur
<ul style="list-style-type: none"> <li>▪ Police Station</li> </ul>	Patharpratima Police Station
<ul style="list-style-type: none"> <li>▪ Latitude &amp; Longitude</li> </ul>	21.8305280115227 (N), 88.4248383546206 ( E)
<ul style="list-style-type: none"> <li>▪ Plot No.</li> </ul>	817/2371
<ul style="list-style-type: none"> <li>▪ JL No.</li> </ul>	59
<b>4. Size of the sub-project</b> (approx. area in sq. mt/hac or length in mt/km, as relevant)	1248.336 sq. m ( G+2, Roof Level) Dimension of Plot: 25m X 45m
<b>5. Land Requirement (in hec./sq. mt.)</b>	
<ul style="list-style-type: none"> <li>▪ Total Requirement</li> </ul>	
<ul style="list-style-type: none"> <li>▪ Private Land</li> </ul>	✓ The ownership of land belongs to School Authority.
<ul style="list-style-type: none"> <li>▪ Govt. Land</li> </ul>	
<ul style="list-style-type: none"> <li>▪ Forest Land</li> </ul>	
<ul style="list-style-type: none"> <li>▪ Present Land Status</li> </ul>	
<b>6. Implementing Agency Details (sub-project level)</b>	
<ul style="list-style-type: none"> <li>▪ Name of the Department/Agency</li> </ul>	Public Works Department, Govt. of West Bengal
<ul style="list-style-type: none"> <li>▪ Name of the designated contact person</li> </ul>	Diamond Harbour Division Social Sector
<ul style="list-style-type: none"> <li>▪ Designation</li> </ul>	Executive Engineer
<ul style="list-style-type: none"> <li>▪ E-mail Id &amp; Phone No.</li> </ul>	pwddhdiv@rediffmail.com : 03174-255271
<b>7. Details about the Screening Exercise</b>	
<ul style="list-style-type: none"> <li>▪ Agency</li> </ul>	Institute of Environmental Studies and Wetland Management. Dept. of Environment. Govt. of West Bengal. DD-24, Sector-I, Saltlake. Kolkata-700064. Phone- 033-23340531/0231. FAX- 91-33-23580967

**Part B (1): Environment Screening**

Question	Yes	No	Details
<b>1. Is the sub-project located in whole or part within the Coastal Regulation Zone?</b>	✓		CRZ (Coastal Regulation zone) Clearance was obtained from WBSCZMA vide permission letter No. EN/267/T-II-4/001/2011 dated 31-01-2011.
<b>2. Is the sub-project located in whole or part in/near any of the following environmentally sensitive areas? ( 1 Km radius)</b>			
a. Biosphere Reserve	✓		The project area is located within Sundarban Biosphere Reserve. But this type of construction is permitted activity within Sundarban Biosphere Reserve considering the indigenous people living here for last 200 years or so.
b. National Park		✓	
c. Wildlife/ Bird Sanctuary		✓	
d. Tiger or Elephant Reserve		✓	
e. Wetland	✓		Here stereo cultivation on brackish water is being practiced. Wet lands put to regular agriculture activities are normally not considered as “Wet Land” as per official definition in India.
f. Important Bird Areas		✓	
g. Coastal Area with Coral		✓	
h. Mangroves Areas	✓		Sparse mangrove patch within 50m
i. Estuary with Mangroves		✓	
j. Natural Lakes		✓	
k. Swamps /Mudflats		✓	
l. Habitat of migratory birds (outside protected areas)		✓	
m. Migratory Route of Wild Animals /Birds		✓	
n. Area with threatened are/endangered fauna (outside protected areas)		✓	
o. Area with threatened /rare /endangered flora ( outside protected areas)		✓	
p. Reserved/Protected Forest		✓	
q. Zoological Park / Botanical Garden		✓	
<b>3. Is the sub-project located within 500 meters from rivers, streams, estuaries or deltaic mouths?</b>		✓	
<b>4. Is the sub-project located in whole or part near any of the following sensitive features? ( 1 Km radius and 100m in case of Archaeological Sites)</b>			
a. World Heritage Sites		✓	
b. Archaeological monuments /sites (under ASI’s Central / State list)		✓	
c. Historic Places (not listed under ASI-Central or State List but regionally /		✓	



locally important)			
d. Reservoirs/ Dams		✓	
e. Religious Places (Regionally or Locally important)		✓	
f. Public Water Supply areas from Rivers/ Surface Water Bodies/Ground Water Sources)		✓	

### **Part B (2) : Result/Outcome of Environmental Screening Exercise**

1	No Environment Impact Assessment Required	Not Required
2	Environment Impact Assessment Required	Not Required
3	CRZ clearance required	Required
4	Environmental Clearance Required	Not Required
5	Forest Clearance Required	Not Required

### **Part C (1): Social Screening**

<b>1. Does the sub-project activity require acquisition of private land?</b>		
Yes ✓ The ownership of land belongs to School Authority. The Head Master Kamdevpur Snahabala Milan Vidyapith P.O.-Kamdevpur, P.S.-Patharpratima on 17-12-2014 has given No objection Certificate (NOC) to The Dept. of Disaster Management, Govt. of West Bengal for construction of MPCs in their land.		No
Give the following details:	Private Land (sq mts/hac.)	✓
	Govt. Land (sq mts/hac.)	
	Forest Land (sq mts/hac.)	
<b>2. Does the proposed sub-project activity result in demolition/removal of existing structures?</b>		
Yes	No	✓
If so, give the following details:		
Number of public structures/buildings		
Number of common property resources (such as religious/cultural/ drinking water/wells/etc)		
Number of private structures (located on private or public land)		
<b>3. Does the proposed Project activity result in loss of crops/trees?</b>		
Yes	No	✓
<b>4. Does the proposed Project activity result in loss of direct livelihood/ employment?</b>		
Yes	No	✓
<b>5. Does the proposed activity result in loss of mangrove ecosystem/ community forest on which nearby residents/local population are dependent for fuel wood/grazing etc.?</b>		
Yes	No	✓
<b>6. Does the proposed Project activity affect schedule tribe/caste communities?</b>		
Yes	No	✓

### **Part C (2): Result/Outcome of Social Screening Exercise**

1	Social Impact Assessment is Required	Not Required
2	Abbreviated RAP is required	Not Required
3	Full RAP is required	Not Required

**PUBLIC CONSULTANCY MEETING**

The meeting was held on 30.06.2015 at 11:00AM at Achintyanagar and was chaired by Gram Panchayat Pradhan. At the beginning, he greeted everyone and introduced new Panchayat sahayak Mr. Dibyendu Sarkar. The total number of participants in the meeting was 14.

Besides the discussion on various financial and development issues, the discussion on construction of a cyclone shelter also took place. Gram Panchayat Pradhan shared that the Block Development Officer sent a letter to identify a place for the construction of a flood shelter under Kamdevpur Mouza. The Upa-Pradhan said that he spoke to the Head Teacher and the School Committee of Kamdevpur Snehabala Milan Vidyamandir and they were ready to provide the space for the shelter. He shared that he also spoke to the local people and no one had any objection regarding construction of the shelter. Hence it was decided that the shelter will be built in the land of the above-mentioned school.

ACHINTYANAGAR

**মিটিং রেজল্যুশন বই**  
**MEETING RESOLUTION BOOK**

মিটিং নং / Meeting No.	উপস্থিত সভ্যগণের নাম NAME OF MEMBERS PRESENT	স্থান / Place	ক. বি. সময় DATE AND TIME
তারিখ / Date			
৩০.০৬.২০১৫			
১. ১. Pradhan	৪. B. Koyal chowdhury	১৪। ১৫.	
২. ২. Subal Shik	৫. B. Karmuna Bar (M) 27.015	১৫। ১৬.	
৩. ৩.	৬। ১০. Minda Harro	১৬। ১৭.	
৪. ৪. Abhaya Shik & Soni ২.৭.১৫	৭। ১১. Bysal Shik	১৭। ১৮.	
৫. ৫. Samtan Rout ২.৭.১৫	৮। ১২. Sulhangshu Bysa	১৮। ১৯.	
৬. ৬. Dilip Bherua ২.৭.১৫	৯। ১৩. <del>Unit</del>	১৯। ২০.	
৭. ৭. Jyotana Basumaty ২.৭.১৫	১০. Bishunpala Das	২০। ২১.	

নং / No.	রেজল্যুশন / Resolution Adopted
১	গণতন্ত্রের স্বাধীনতা বৃদ্ধি করা হবে।
২	শিক্ষার মানোন্নয়ন করা হবে।
৩	গণতন্ত্রের স্বাধীনতা বৃদ্ধি করা হবে।
৪	শিক্ষার মানোন্নয়ন করা হবে।
৫	শিক্ষার মানোন্নয়ন করা হবে।
৬	শিক্ষার মানোন্নয়ন করা হবে।
৭	শিক্ষার মানোন্নয়ন করা হবে।
৮	শিক্ষার মানোন্নয়ন করা হবে।
৯	শিক্ষার মানোন্নয়ন করা হবে।
১০	শিক্ষার মানোন্নয়ন করা হবে।

*(Handwritten notes and signatures are present on the form, including a signature on the left side and a signature at the bottom left.)*























নং / No.

রেজল্যুশন / Resolution Adopted

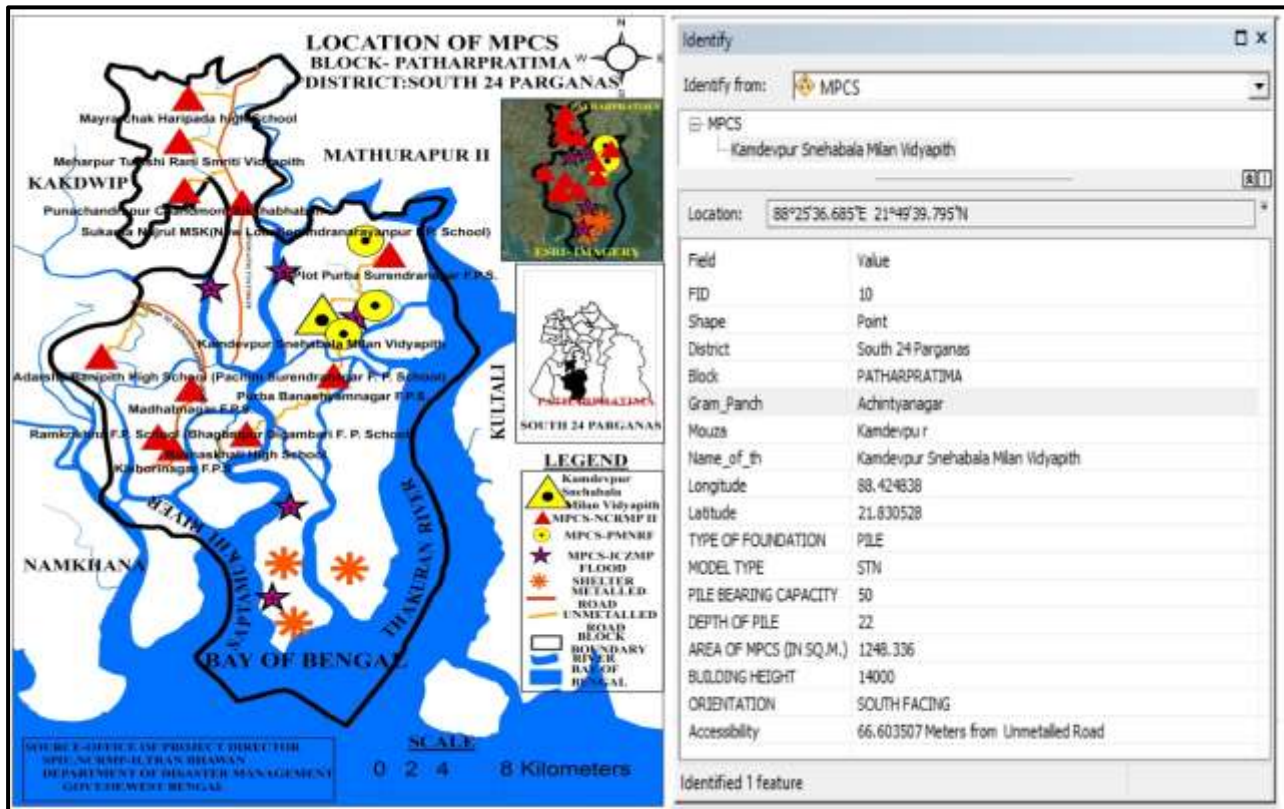
প্রায়শঃ চাহারতু (চেন ও আকতি মদিত  
 নং  
 চাহ: নং ১০০ (নং) চেন ও আকতি মদিত  
 নং ১০০ (নং) চেন ও আকতি মদিত  
 প্রায়শঃ চাহারতু (চেন ও আকতি মদিত  
 নং ১০০ (নং) চেন ও আকতি মদিত

  
 30.06.15  
 Pradhan  
 Achintyanagar Gram Panchayat  
 Patharpratima 24 Pgs (S)

Attest  
  
 30/06/15  
 B. M. Patharpratima



### MAP OF THE MPCS



### PHOTO GRAPH OF SITE BEFORE CONSTRUCTION







*During November 2016*



*During January 2017*



*During May 2017*



*During August 2017*



*During November 2017*



## MADHABNAGAR FPS

The Department of Disaster Management, Govt. of West Bengal has proposed construction of a Multipurpose Cyclone Shelter (MPCS) at the Madhabnagar FPS under NCRMP-II project. The details of the MPCS site are given below:

### ADMINISTRATIVE AND GENERAL DETAILS:

District	South 24 Parganas
Block	Patharpratima
Gram Panchayat	Patharpratima
Mouza	Madhabnagar
Plot No.	1732
JL No.	46
Police Station	Patharpratima Police Station
Name of MPCS Site	Madhabnagar FPS
Land Ownership	The ownership of land belongs to School Authority. The Teacher-in-charge Madhabnagar F.P. School, P.O.- M.Durgagobindapur, 24 Pgs(S) on 12-12-2014 has given No objection Certificate (NOC) to The Dept. of Disaster Management, Govt. of West Bengal for construction of MPCS in their land.
Latitude and Longitude	21.781311 (N), 88.344595 ( E)
Building Type	Strip + RCC
Floor Area	1248.336 sq. m (G+2, Roof level)
Height	14 m
Type of Foundation	Strip
Communication	0.593943 Kilometers From Kakdwip To Gangadharpur Road
Use of MPCS	<ul style="list-style-type: none"> <li>• During natural hazards, the building will be used for resettlement of affected inhabitants of the area for housing, fooding and medication.</li> <li>• Household cattle will be shifted at the same MPCS building for resting during natural hazards.</li> </ul>
Demography	No. of House Hold : 1121 Total Population : 5615 Total Male : 2870 Total Female : 2745 <i>(Source : www.censusindia.gov.in)</i>
Major Profession	Cultivation and agricultural related labour works are the major source of livelihood.
Ground Water Quality	Saline (Chloride > 250 mg/l or TDS > 500 mg/l)
Natural Hazards	<ul style="list-style-type: none"> <li>• Flood</li> <li>• Earth Quake</li> <li>• Cyclone and Storms</li> </ul>
Essential Statutory Clearance Requirement	CRZ (Coastal Regulation zone) Clearance was obtained from WBSCZMA vide permission letter No. EN/267/T-II-4/001/2011 dated 31-01-2011.



**ENVIRONMENT AND SOCIAL SCREENING FORM****Part A: General Information**

<b>1. Name of the State</b>	WEST BENGAL
<b>2. Type of proposed sub-project activity</b> (tick the applicable option)	
<ul style="list-style-type: none"> <li>▪ Cyclone Shelter ✓</li> </ul>	<ul style="list-style-type: none"> <li>▪ Name of MPCs: MADHABNAGAR FPS</li> </ul>
<b>3. Location of the sub-project</b>	
<ul style="list-style-type: none"> <li>▪ District</li> </ul>	South 24 Parganas
<ul style="list-style-type: none"> <li>▪ Block</li> </ul>	Patharpratima
<ul style="list-style-type: none"> <li>▪ Gram Panchayat</li> </ul>	Patharpratima
<ul style="list-style-type: none"> <li>▪ Mouza</li> </ul>	Madhabnagar
<ul style="list-style-type: none"> <li>▪ Village</li> </ul>	Madhabnagar
<ul style="list-style-type: none"> <li>▪ Police Station</li> </ul>	Patharpratima Police Station
<ul style="list-style-type: none"> <li>▪ Latitude &amp; Longitude</li> </ul>	21.781311 (N), 88.344595 (E)
<ul style="list-style-type: none"> <li>▪ Plot No.</li> </ul>	1732
<ul style="list-style-type: none"> <li>▪ JL No.</li> </ul>	46
<b>4. Size of the sub-project</b> (approx. area in sq. mt/hac or length in mt/km, as relevant)	1248.336 sq. m (G+2, Roof level) Dimension of Plot: 25m X 45m
<b>5. Land Requirement (in hac./sq. mt.)</b>	
<ul style="list-style-type: none"> <li>▪ Total Requirement</li> </ul>	
<ul style="list-style-type: none"> <li>▪ Private Land</li> </ul>	✓ The ownership of land belongs to School Authority.
<ul style="list-style-type: none"> <li>▪ Govt. Land</li> </ul>	
<ul style="list-style-type: none"> <li>▪ Forest Land</li> </ul>	
<ul style="list-style-type: none"> <li>▪ Present Land Status</li> </ul>	
<b>6. Implementing Agency Details (sub-project level)</b>	
<ul style="list-style-type: none"> <li>▪ Name of the Department/Agency</li> </ul>	Public Works Department, Govt. of West Bengal
<ul style="list-style-type: none"> <li>▪ Name of the designated contact person</li> </ul>	Diamond Harbour Division Social Sector
<ul style="list-style-type: none"> <li>▪ Designation</li> </ul>	Executive Engineer
<ul style="list-style-type: none"> <li>▪ E-mail Id &amp; Phone No.</li> </ul>	pwddhdiv@rediffmail.com : 03174-255271
<b>7. Details about the Screening Exercise</b>	
<ul style="list-style-type: none"> <li>▪ Agency</li> </ul>	Institute of Environmental Studies and Wetland Management. Dept. of Environment. Govt. of West Bengal. DD-24, Sector-I, Saltlake. Kolkata-700064. Phone- 033-23340531/0231. FAX- 91-33-23580967

**Part B (1): Environment Screening**

Question	Yes	No	Details
<b>1. Is the sub-project located in whole or part within the Coastal Regulation Zone?</b>	✓		CRZ (Coastal Regulation zone) Clearance was obtained from WBSCZMA vide permission letter No. EN/267/T-II-4/001/2011 dated 31-01-2011.
<b>2. Is the sub-project located in whole or part in/near any of the following environmentally sensitive areas? ( 1 Km radius)</b>			
a. Biosphere Reserve	✓		The project area is located within Sundarban Biosphere Reserve. But this type of construction is permitted activity within Sundarban Biosphere Reserve considering the indigenous people living here for last 200 years or so.
b. National Park		✓	
c. Wildlife/ Bird Sanctuary		✓	
d. Tiger or Elephant Reserve		✓	
e. Wetland	✓		Here stereo cultivation on brackish water is being practiced. Wet lands put to regular agriculture activities are normally not considered as "Wet Land" as per official definition in India.
f. Important Bird Areas		✓	
g. Coastal Area with Coral		✓	
h. Mangroves Areas		✓	
i. Estuary with Mangroves		✓	
j. Natural Lakes		✓	
k. Swamps /Mudflats		✓	
l. Habitat of migratory birds (outside protected areas)		✓	
m. Migratory Route of Wild Animals /Birds		✓	
n. Area with threatened are/endangered fauna (outside protected areas)		✓	
o. Area with threatened /rare /endangered flora ( outside protected areas)		✓	
p. Reserved/Protected Forest		✓	
q. Zoological Park / Botanical Garden		✓	
<b>3. Is the sub-project located within 500 meters from rivers, streams, estuaries or deltaic mouths?</b>		✓	
<b>4. Is the sub-project located in whole or part near any of the following sensitive features? ( 1 Km radius and 100m in case of Archaeological Sites)</b>			
a. World Heritage Sites		✓	
b. Archaeological monuments /sites (under ASI's Central / State list)		✓	
c. Historic Places (not listed under ASI-Central or State List but regionally /		✓	

locally important)			
d. Reservoirs/ Dams		✓	
e. Religious Places (Regionally or Locally important)		✓	
f. Public Water Supply areas from Rivers/ Surface Water Bodies/Ground Water Sources)		✓	

### **Part B (2) : Result/Outcome of Environmental Screening Exercise**

1	No Environment Impact Assessment Required	Not Required
2	Environment Impact Assessment Required	Not Required
3	CRZ clearance required	<b>Required</b>
4	Environmental Clearance Required	Not Required
5	Forest Clearance Required	Not Required

### **Part C (1): Social Screening**

<b>1. Does the sub-project activity require acquisition of private land?</b>		
Yes ✓ The ownership of land belongs to School Authority. The Teacher-in-charge Madhabnagar F.P. School, P.O.-M.Durgagobindapur, 24 Pgs(S) on 12-12-2014 has given No objection Certificate (NOC) to The Dept. of Disaster Management, Govt. of West Bengal for construction of MPCs in their land.		No
Give the following details:	Private Land (sq mts/hac.)	✓
	Govt. Land (sq mts/hac.)	
	Forest Land (sq mts/hac.)	
<b>2. Does the proposed sub-project activity result in demolition/removal of existing structures?</b>		
Yes	No	✓
If so, give the following details:		
Number of public structures/buildings		
Number of common property resources (such as religious/cultural/ drinking water/wells/etc)		
Number of private structures (located on private or public land)		
<b>3. Does the proposed Project activity result in loss of crops/trees?</b>		
Yes	No	✓
<b>4. Does the proposed Project activity result in loss of direct livelihood/ employment?</b>		
Yes	No	✓
<b>5. Does the proposed activity result in loss of mangrove ecosystem/ community forest on which nearby residents/local population are dependent for fuel wood/grazing etc.?</b>		
Yes	No	✓
<b>6. Does the proposed Project activity affect schedule tribe/caste communities?</b>		
Yes	No	✓

### **Part C (2): Result/Outcome of Social Screening Exercise**

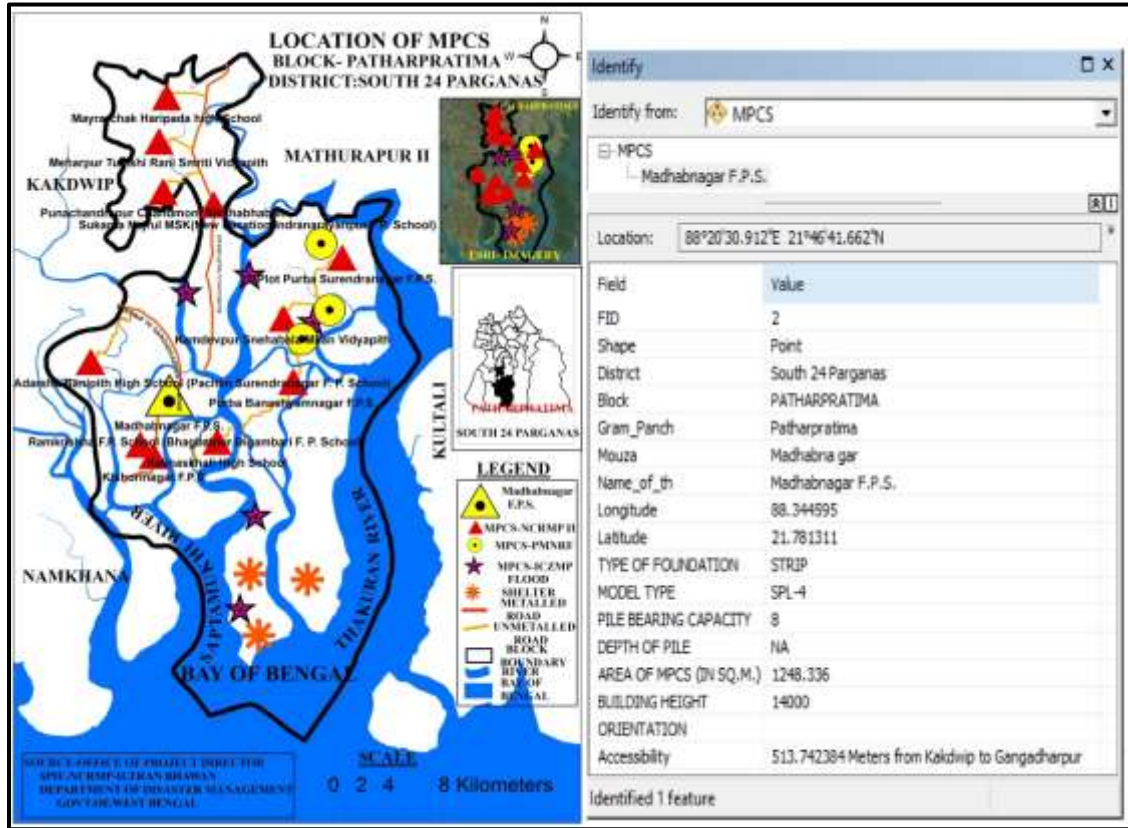
1	Social Impact Assessment is Required	<b>Not Required</b>
2	Abbreviated RAP is required	<b>Not Required</b>
3	Full RAP is required	<b>Not Required</b>



**PUBLIC CONSULTANCY MEETING**

**(NOT AVAILABLE)**

**MAP OF THE MPCS**



**PHOTO GRAPH OF SITE BEFORE CONSTRUCTION**





*During December 2016*



*During March 2017]*



*During June 2017*





*During August 2017*



*During November 2017*



## MAYRARCHAK HARIPADA HIGH SCHOOL

The Department of Disaster Management, Govt. of West Bengal has proposed construction of a Multipurpose Cyclone Shelter (MPCS) at the Mayrarchak Haripada High School under NCRMP-II project. The details of the MPCS site are given below:

### ADMINISTRATIVE AND GENERAL DETAILS:

District	South 24 Parganas
Block	Patharpratima
Gram Panchayat	DK Gangadharpur
Mouza	Abad Gangadharpur
Plot No.	341
JL No.	12
Police Station	Patharpratima Police Station
Name of MPCS Site	Mayrarchak Haripada High School
Land Ownership	The ownership of land belongs to School Authority. The Headmaster Mayrarchak Haripada High School, P.O-Bahirchak, Dist-24 Pgs.(S)on 23-12-2014 has given No objection Certificate (NOC) to The Dept. of Disaster Management, Govt. of West Bengal for construction of MPCS in their land.
Latitude and Longitude	21.9756292862254 (N), 88.3446997547134 ( E)
Building Type	Strip + RCC
Floor Area	1248.336 Sq. m (G+2,Roof level)
Height	14 m
Type of Foundation	Strip
Communication	3.72854 Kilometers From Ramganga Main Road
Use of MPCS	<ul style="list-style-type: none"> <li>• During natural hazards, the building will be used for resettlement of affected inhabitants of the area for housing, fooding and medication.</li> <li>• Household cattle will be shifted at the same MPCS building for resting during natural hazards.</li> </ul>
Demography	No. of House Hold : 344 Total Population : 1615 Total Male : 829 Total Female : 786 <i>(Source :www.censusindia.gov.in)</i>
Major Profession	Cultivation and agricultural related labour works are the major source of livelihood.
Ground Water Quality	Saline (Chloride > 250 mg/l or TDS > 500 mg/l)
Natural Hazards	<ul style="list-style-type: none"> <li>• Flood</li> <li>• Earth Quake</li> <li>• Cyclone and Storms</li> </ul>
Essential Statutory Clearance Requirement	CRZ (Coastal Regulation zone) Clearance was obtained from WBSCZMA vide permission letter No. EN/267/T-II-4/001/2011 dated 31-01-2011.

**ENVIRONMENT AND SOCIAL SCREENING FORM****Part A: General Information**

<b>1. Name of the State</b>	WEST BENGAL
<b>2. Type of proposed sub-project activity</b> (tick the applicable option)	
<ul style="list-style-type: none"> <li>▪ Cyclone Shelter ✓</li> </ul>	<ul style="list-style-type: none"> <li>▪ Name of MPCS: MAYRARCHAK HARIPADA HIGH SCHOOL</li> </ul>
<b>3. Location of the sub-project</b>	
▪ District	South 24 Parganas
▪ Block	Patharpratima
▪ Gram Panchayat	DK Gangadharpur
▪ Mouza	Abad Gangadharpur
▪ Village	Mayrarchak
▪ Police Station	Patharpratima Police Station
▪ Latitude & Longitude	21.9756292862254 (N), 88.3446997547134 ( E)
▪ Plot No.	341
▪ JL No.	12
<b>4. Size of the sub-project</b> (approx. area in sq. mt/hac or length in mt/km, as relevant)	1248.336 Sq. m (G+2, Roof level) Dimension of Plot: 25m X 45m
<b>5. Land Requirement (in hac./sq. mt.)</b>	
▪ Total Requirement	
▪ Private Land	✓ The ownership of land belongs to School Authority.
▪ Govt. Land	
▪ Forest Land	
▪ Present Land Status	
<b>6. Implementing Agency Details (sub-project level)</b>	
▪ Name of the Department/Agency	Public Works Department, Govt. of West Bengal
▪ Name of the designated contact person	Diamond Harbour Division Social Sector
▪ Designation	Executive Engineer
▪ E-mail Id & Phone No.	pwddhdiv@rediffmail.com : 03174-255271
<b>7. Details about the Screening Exercise</b>	
▪ Agency	Institute of Environmental Studies and Wetland Management. Dept. of Environment. Govt. of West Bengal. DD-24, Sector-I, Saltlake. Kolkata-700064. Phone- 033-23340531/0231. FAX- 91-33-23580967

**Part B (1): Environment Screening**

Question	Yes	No	Details
<b>1. Is the sub-project located in whole or part within the Coastal Regulation Zone?</b>	✓		CRZ (Coastal Regulation zone) Clearance was obtained from WBSCZMA vide permission letter No. EN/267/T-II-4/001/2011 dated 31-01-2011.
<b>2. Is the sub-project located in whole or part in/near any of the following environmentally sensitive areas? ( 1 Km radius)</b>			
a. Biosphere Reserve	✓		The project area is located within Sundarban Biosphere Reserve. But this type of construction is permitted activity within Sundarban Biosphere Reserve considering the indigenous people living here for last 200 years or so.
b. National Park		✓	
c. Wildlife/ Bird Sanctuary		✓	
d. Tiger or Elephant Reserve		✓	
e. Wetland	✓		Here stereo cultivation on brackish water is being practiced. Wet lands put to regular agriculture activities are normally not considered as “Wet Land” as per official definition in India.
f. Important Bird Areas		✓	
g. Coastal Area with Coral		✓	
h. Mangroves Areas		✓	
i. Estuary with Mangroves		✓	
j. Natural Lakes		✓	
k. Swamps /Mudflats		✓	
l. Habitat of migratory birds (outside protected areas)		✓	
m. Migratory Route of Wild Animals /Birds		✓	
n. Area with threatened are/endangered fauna (outside protected areas)		✓	
o. Area with threatened /rare /endangered flora ( outside protected areas)		✓	
p. Reserved/Protected Forest		✓	
q. Zoological Park / Botanical Garden		✓	
<b>3. Is the sub-project located within 500 meters from rivers, streams, estuaries or deltaic mouths?</b>		✓	
<b>4. Is the sub-project located in whole or part near any of the following sensitive features? ( 1 Km radius and 100m in case of Archaeological Sites)</b>			
a. World Heritage Sites		✓	
b. Archaeological monuments /sites (under ASI's Central / State list)		✓	
c. Historic Places (not listed under ASI-Central or State List but regionally /		✓	



locally important)			
d. Reservoirs/ Dams		✓	
e. Religious Places (Regionally or Locally important)		✓	
f. Public Water Supply areas from Rivers/ Surface Water Bodies/Ground Water Sources)		✓	

### **Part B (2): Result/Outcome of Environmental Screening Exercise**

1	No Environment Impact Assessment Required	Not Required
2	Environment Impact Assessment Required	Not Required
3	CRZ clearance required	Required
4	Environmental Clearance Required	Not Required
5	Forest Clearance Required	Not Required

### **Part C (1): Social Screening**

<b>1. Does the sub-project activity require acquisition of private land?</b>		
Yes ✓ The ownership of land belongs to School Authority. The Headmaster Mayrarchak Haripada High School, P.O-Bahirchak, Dist-24 Pgs.(S)on 23-12-2014 has given No objection Certificate (NOC) to The Dept. of Disaster Management, Govt. of West Bengal for construction of MPCs in their land.		No
Give the following details:	Private Land (sq mts/hac.)	✓
	Govt. Land (sq mts/hac.)	
	Forest Land (sq mts/hac.)	
<b>2. Does the proposed sub-project activity result in demolition/removal of existing structures?</b>		
Yes	No	✓
If so, give the following details:		
Number of public structures/buildings		
Number of common property resources (such as religious/cultural/ drinking water/wells/etc)		
Number of private structures (located on private or public land)		
<b>3. Does the proposed Project activity result in loss of crops/trees?</b>		
Yes	No	✓
<b>4. Does the proposed Project activity result in loss of direct livelihood/ employment?</b>		
Yes	No	✓
<b>5. Does the proposed activity result in loss of mangrove ecosystem/ community forest on which nearby residents/local population are dependent for fuel wood/grazing etc.?</b>		
Yes	No	✓
<b>6. Does the proposed Project activity affect schedule tribe/caste communities?</b>		
Yes	No	✓

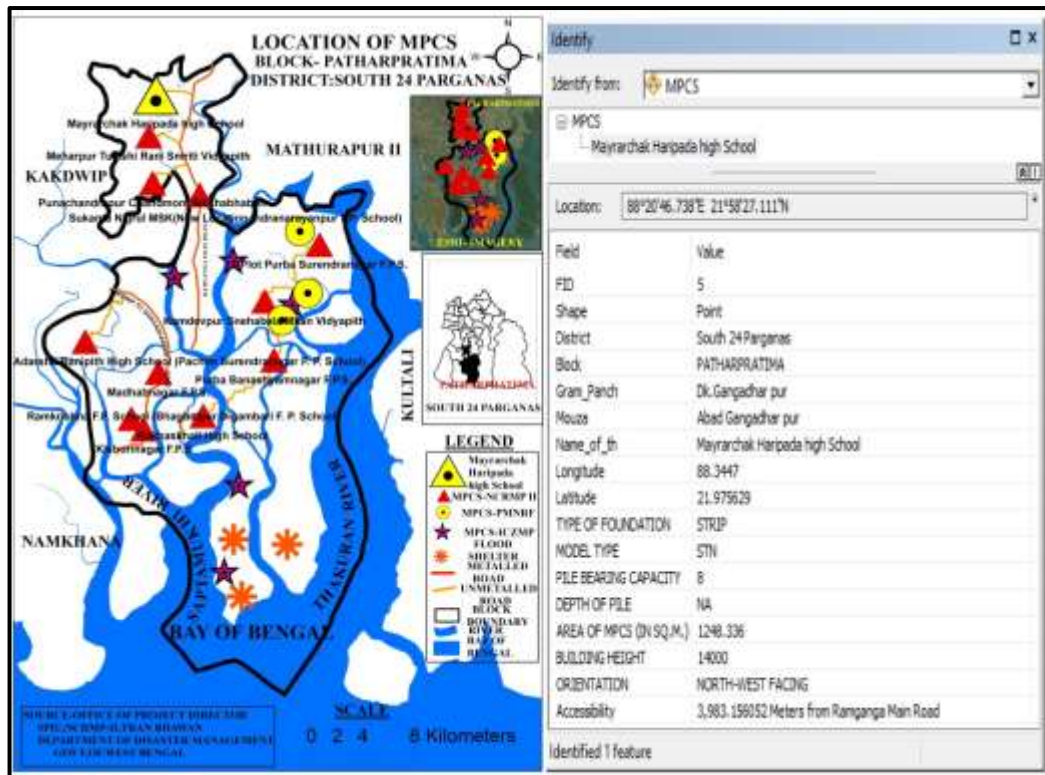
### **Part C (2): Result/Outcome of Social Screening Exercise**

1	Social Impact Assessment is Required	Not Required
2	Abbreviated RAP is required	Not Required
3	Full RAP is required	Not Required

**PUBLIC CONSULTANCY MEETING**

**(NOT AVAILABLE)**

**MAP OF THE MPCS**



**PHOTO GRAPH OF SITE BEFORE CONSTRUCTION**





*During November 2016*



*During January 2017*



*During May 2017*





*During August 2017*



*During November 2017*

### MEHARPUR TULASHI RANI SMRITI VIDYAPITH

The Department of Disaster Management, Govt. of West Bengal has proposed construction of a Multipurpose Cyclone Shelter (MPCS) at the Meharpur Tulashi Rani Smriti Vidyapith under NCRMP-II project. The details of the MPCS site are given below:

#### ADMINISTRATIVE AND GENERAL DETAILS:

District	South 24 Parganas
Block	Patharpratima
Gram Panchayat	S. Purnachandrapur
Mouza	Meharpur
Plot No.	1063
JL No.	7
Police Station	Patharpratima Police Station
Name of MPCS Site	Meharpur Tulashi Rani Smriti Vidyapith
Land Ownership	The ownership of land belongs to School Authority. The Headmaster Meharpur Tulashi Rani Smriti Vidyapith vill+p.o.-Meherpur, p.s.-Dholahat on 11-12-2014 has given No objection Certificate (NOC) to The Dept. of Disaster Management, Govt. of West Bengal for construction of MPCS in their land.
Latitude and Longitude	21.94677 (N), 88.33896 ( E)
Building Type	Pile + RCC
Floor Area	1248.336 Sq. m (G+2, Roof level)
Height	14 m
Type of Foundation	Pile
Communication	3.180714 Kilometers From RAMGANGA MAIN ROAD
Use of MPCS	<ul style="list-style-type: none"> <li>• During natural hazards, the building will be used for resettlement of affected inhabitants of the area for housing, fooding and medication.</li> <li>• Household cattle will be shifted at the same MPCS building for resting during natural hazards.</li> </ul>
Demography	No. of House Hold : 682 Total Population : 3494 Total Male : 1770 Total Female : 1724 <i>(Source :www.censusindia.gov.in)</i>
Major Profession	Cultivation and agricultural related labour works are the major source of livelihood.
Ground Water Quality	Saline (Chloride > 250 mg/l or TDS > 500 mg/l)
Natural Hazards	<ul style="list-style-type: none"> <li>• Flood</li> <li>• Earth Quake</li> <li>• Cyclone and Storms</li> </ul>
Essential Statutory Clearance Requirement	CRZ (Coastal Regulation zone) Clearance was obtained from WBSCZMA vide permission letter No. EN/267/T-II-4/001/2011 dated 31-01-2011.

**ENVIRONMENT AND SOCIAL SCREENING FORM****Part A: General Information**

<b>1. Name of the State</b>	WEST BENGAL
<b>2. Type of proposed sub-project activity</b> (tick the applicable option)	
<ul style="list-style-type: none"> <li>▪ Cyclone Shelter ✓</li> </ul>	<ul style="list-style-type: none"> <li>▪ Name of MPCs: MEHARPUR TULASHI RANI SMRITI VIDYAPITH</li> </ul>
<b>3. Location of the sub-project</b>	
<ul style="list-style-type: none"> <li>▪ District</li> </ul>	South 24 Parganas
<ul style="list-style-type: none"> <li>▪ Block</li> </ul>	Patharpratima
<ul style="list-style-type: none"> <li>▪ Gram Panchayat</li> </ul>	S. Purnachandrapur
<ul style="list-style-type: none"> <li>▪ Mouza</li> </ul>	Meharpur
<ul style="list-style-type: none"> <li>▪ Village</li> </ul>	Meharpur
<ul style="list-style-type: none"> <li>▪ Police Station</li> </ul>	Patharpratima Police Station
<ul style="list-style-type: none"> <li>▪ Latitude &amp; Longitude</li> </ul>	21.94677 (N), 88.33896 ( E)
<ul style="list-style-type: none"> <li>▪ Plot No.</li> </ul>	1063
<ul style="list-style-type: none"> <li>▪ JL No.</li> </ul>	7
<b>4. Size of the sub-project</b> (approx. area in sq. mt/hac or length in mt/km, as relevant)	1248.336 Sq. m (G+2, Roof level) Dimension of Plot: 25m X 45m
<b>5. Land Requirement (in hac./sq. mt.)</b>	
<ul style="list-style-type: none"> <li>▪ Total Requirement</li> </ul>	
<ul style="list-style-type: none"> <li>▪ Private Land</li> </ul>	✓ The ownership of land belongs to School Authority.
<ul style="list-style-type: none"> <li>▪ Govt. Land</li> </ul>	
<ul style="list-style-type: none"> <li>▪ Forest Land</li> </ul>	
<ul style="list-style-type: none"> <li>▪ Present Land Status</li> </ul>	
<b>6. Implementing Agency Details (sub-project level)</b>	
<ul style="list-style-type: none"> <li>▪ Name of the Department/Agency</li> </ul>	Public Works Department, Govt. of West Bengal
<ul style="list-style-type: none"> <li>▪ Name of the designated contact person</li> </ul>	Diamond Harbour Division Social Sector
<ul style="list-style-type: none"> <li>▪ Designation</li> </ul>	Executive Engineer
<ul style="list-style-type: none"> <li>▪ E-mail Id &amp; Phone No.</li> </ul>	pwddhdiv@rediffmail.com : 03174-255271
<b>7. Details about the Screening Exercise</b>	
<ul style="list-style-type: none"> <li>▪ Agency</li> </ul>	Institute of Environmental Studies and Wetland Management. Dept. of Environment. Govt. of West Bengal. DD-24, Sector-I, Saltlake. Kolkata-700064. Phone- 033-23340531/0231. FAX- 91-33-23580967



**Part B (1): Environment Screening**

Question	Yes	No	Details
<b>1. Is the sub-project located in whole or part within the Coastal Regulation Zone?</b>	✓		CRZ (Coastal Regulation zone) Clearance was obtained from WBSCZMA vide permission letter No. EN/267/T-II-4/001/2011 dated 31-01-2011.
<b>2. Is the sub-project located in whole or part in/near any of the following environmentally sensitive areas? ( 1 Km radius)</b>			
a. Biosphere Reserve	✓		The project area is located within Sundarban Biosphere Reserve. But this type of construction is permitted activity within Sundarban Biosphere Reserve considering the indigenous people living here for last 200 years or so.
b. National Park		✓	
c. Wildlife/ Bird Sanctuary		✓	
d. Tiger or Elephant Reserve		✓	
e. Wetland	✓		Here stereo cultivation on brackish water is being practiced. Wet lands put to regular agriculture activities are normally not considered as “Wet Land” as per official definition in India.
f. Important Bird Areas		✓	
g. Coastal Area with Coral		✓	
h. Mangroves Areas		✓	
i. Estuary with Mangroves		✓	
j. Natural Lakes		✓	
k. Swamps /Mudflats		✓	
l. Habitat of migratory birds (outside protected areas)		✓	
m. Migratory Route of Wild Animals /Birds		✓	
n. Area with threatened are/endangered fauna (outside protected areas)		✓	
o. Area with threatened /rare /endangered flora ( outside protected areas)		✓	
p. Reserved/Protected Forest		✓	
q. Zoological Park / Botanical Garden		✓	
<b>3. Is the sub-project located within 500 meters from rivers, streams, estuaries or deltaic mouths?</b>		✓	
<b>4. Is the sub-project located in whole or part near any of the following sensitive features? ( 1 Km radius and 100m in case of Archaeological Sites)</b>			
a. World Heritage Sites		✓	
b. Archaeological monuments /sites (under ASI’s Central / State list)		✓	
c. Historic Places (not listed under ASI-Central or State List but regionally /		✓	

locally important)			
d. Reservoirs/ Dams		✓	
e. Religious Places (Regionally or Locally important)		✓	
f. Public Water Supply areas from Rivers/ Surface Water Bodies/Ground Water Sources)		✓	

### **Part B (2): Result/Outcome of Environmental Screening Exercise**

1	No Environment Impact Assessment Required	Not Required
2	Environment Impact Assessment Required	Not Required
3	CRZ clearance required	Required
4	Environmental Clearance Required	Not Required
5	Forest Clearance Required	Not Required

### **Part C (1): Social Screening**

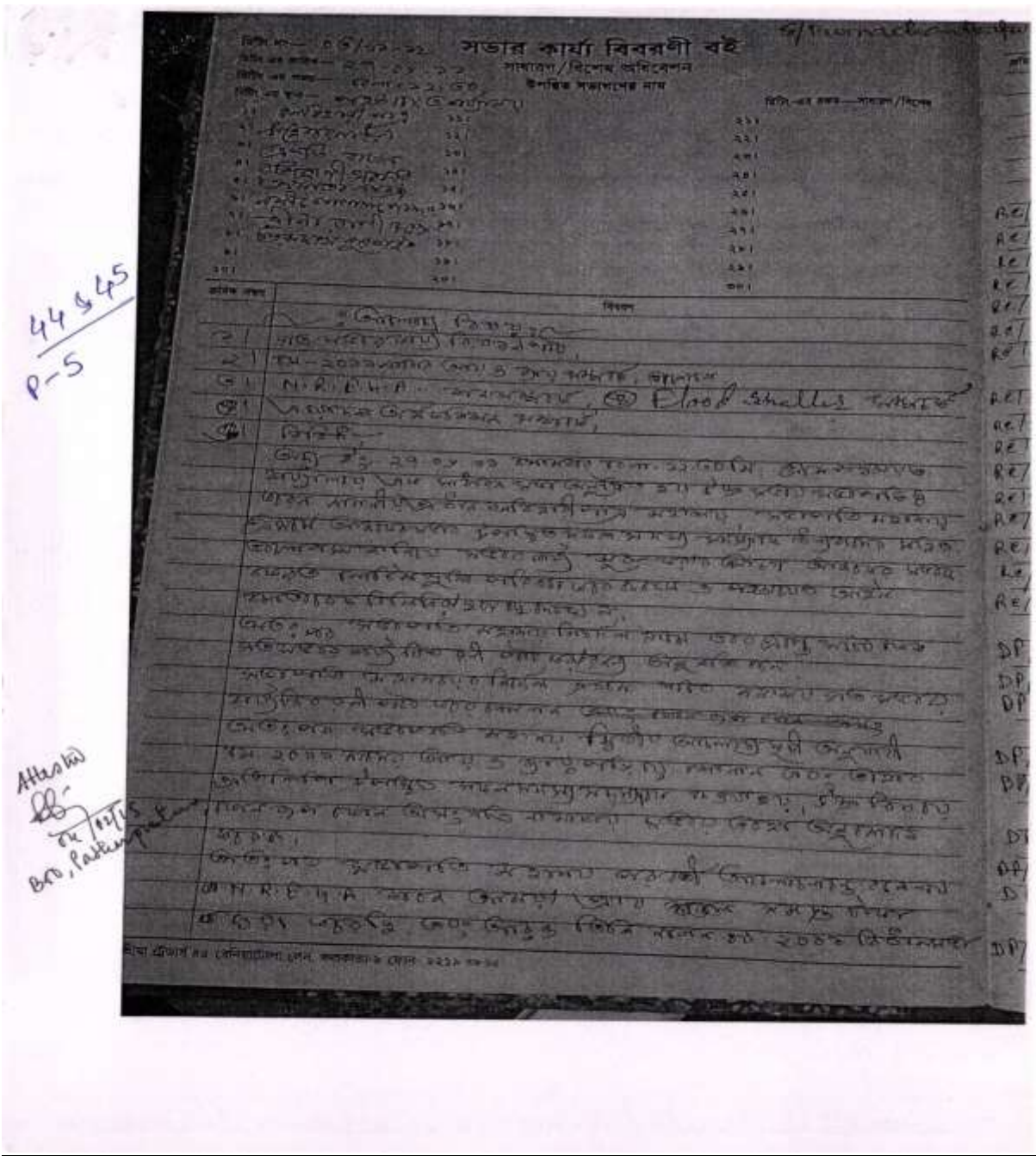
<b>1. Does the sub-project activity require acquisition of private land?</b>		
Yes ✓ The ownership of land belongs to School Authority. The Headmaster Meharpur Tulashi Rani Smriti Vidyapith vill+p.o.-Meherpur, p.s.- Dholahat on 11-12-2014 has given No objection Certificate (NOC) to The Dept. of Disaster Management, Govt. of West Bengal for construction of MPCs in their land.		No
Give the following details:	Private Land (sq mts/hac.)	✓
	Govt. Land (sq mts/hac.)	
	Forest Land (sq mts/hac.)	
<b>2. Does the proposed sub-project activity result in demolition/removal of existing structures?</b>		
Yes	No	✓
If so, give the following details:		
Number of public structures/buildings		
Number of common property resources (such as religious/cultural/ drinking water/wells/etc)		
Number of private structures (located on private or public land)		
<b>3. Does the proposed Project activity result in loss of crops/trees?</b>		
Yes	No	✓
<b>4. Does the proposed Project activity result in loss of direct livelihood/ employment?</b>		
Yes	No	✓
<b>5. Does the proposed activity result in loss of mangrove ecosystem/ community forest on which nearby residents/local population are dependent for fuel wood/grazing etc.?</b>		
Yes	No	✓
<b>6. Does the proposed Project activity affect schedule tribe/caste communities?</b>		
Yes	No	✓

### **Part C (2): Result/Outcome of Social Screening Exercise**

1	Social Impact Assessment is Required	Not Required
2	Abbreviated RAP is required	Not Required
3	Full RAP is required	Not Required

**PUBLIC CONSULTANCY MEETING**

The meeting was held on 27.06.2011 at 12:30PM at Panchayat office and the meeting was chaired by Gram Panchayat Pradhan Mr. Banbihari Patra. At the beginning, he greeted and thanked everyone for their participation in the meeting. The total number of participants in the meeting was 8. Besides the discussion on various financial and development issues, the discussion on construction of a cyclone shelter also took place for a long time. At the end the names of the following schools were proposed and agreed by all: Meherpur Tulsirani Vidyamandir, Purnachandrapur Chandmani Shiksha Bhaban, Taranagar Srinarayanpur Kakhansmriti Bidyamandir.





RE/345	...	1,49,164/-
RE/347	...	1,49,914/-
RE/352	...	1,47,146/-
RE/359	...	1,49,991/-
RE/375	...	1,49,791/-
RE/381	...	1,48,615/-
RE/385	...	2,38,925/-
RE/387	...	2,48,675/-
RE/388	...	
RE/389	...	
RE/390	...	
RE/391	...	
RE/392	...	
RE/393	...	
RE/394	...	
RE/395	...	
RE/396	...	
RE/397	...	
RE/398	...	
RE/399	...	
RE/400	...	
DP/119	...	67,834/-
DP/120	...	58,720/-
DP/121	...	90,702/-
DP/122	...	58,720/-
DP/123	...	58,720/-
DP/124	...	58,720/-
DP/125	...	58,720/-
DP/126	...	58,720/-

Attached  
by  
M. M. ...  
DPO, Patna

সভার কার্য বিবরণী বই		
সাধারণ/বিশেষ অধিবেশন		
উপস্থিত সভ্যদের নাম		
ক্রমিক নং	নাম	বিশেষ
১)	১১)	১১)
২)	১২)	১২)
৩)	১৩)	১৩)
৪)	১৪)	১৪)
৫)	১৫)	১৫)
৬)	১৬)	১৬)
৭)	১৭)	১৭)
৮)	১৮)	১৮)
৯)	১৯)	১৯)
১০)	২০)	২০)
১১)	২১)	২১)
১২)	২২)	২২)
১৩)	২৩)	২৩)
১৪)	২৪)	২৪)
১৫)	২৫)	২৫)
১৬)	২৬)	২৬)
১৭)	২৭)	২৭)
১৮)	২৮)	২৮)
১৯)	২৯)	২৯)
২০)	৩০)	৩০)
২১)	৩১)	৩১)
২২)	৩২)	৩২)
২৩)	৩৩)	৩৩)
২৪)	৩৪)	৩৪)
২৫)	৩৫)	৩৫)
২৬)	৩৬)	৩৬)
২৭)	৩৭)	৩৭)
২৮)	৩৮)	৩৮)
২৯)	৩৯)	৩৯)
৩০)	৪০)	৪০)
৩১)	৪১)	৪১)
৩২)	৪২)	৪২)
৩৩)	৪৩)	৪৩)
৩৪)	৪৪)	৪৪)
৩৫)	৪৫)	৪৫)
৩৬)	৪৬)	৪৬)
৩৭)	৪৭)	৪৭)
৩৮)	৪৮)	৪৮)
৩৯)	৪৯)	৪৯)
৪০)	৫০)	৫০)
৪১)	৫১)	৫১)
৪২)	৫২)	৫২)
৪৩)	৫৩)	৫৩)
৪৪)	৫৪)	৫৪)
৪৫)	৫৫)	৫৫)
৪৬)	৫৬)	৫৬)
৪৭)	৫৭)	৫৭)
৪৮)	৫৮)	৫৮)
৪৯)	৫৯)	৫৯)
৫০)	৬০)	৬০)
৫১)	৬১)	৬১)
৫২)	৬২)	৬২)
৫৩)	৬৩)	৬৩)
৫৪)	৬৪)	৬৪)
৫৫)	৬৫)	৬৫)
৫৬)	৬৬)	৬৬)
৫৭)	৬৭)	৬৭)
৫৮)	৬৮)	৬৮)
৫৯)	৬৯)	৬৯)
৬০)	৭০)	৭০)
৬১)	৭১)	৭১)
৬২)	৭২)	৭২)
৬৩)	৭৩)	৭৩)
৬৪)	৭৪)	৭৪)
৬৫)	৭৫)	৭৫)
৬৬)	৭৬)	৭৬)
৬৭)	৭৭)	৭৭)
৬৮)	৭৮)	৭৮)
৬৯)	৭৯)	৭৯)
৭০)	৮০)	৮০)
৭১)	৮১)	৮১)
৭২)	৮২)	৮২)
৭৩)	৮৩)	৮৩)
৭৪)	৮৪)	৮৪)
৭৫)	৮৫)	৮৫)
৭৬)	৮৬)	৮৬)
৭৭)	৮৭)	৮৭)
৭৮)	৮৮)	৮৮)
৭৯)	৮৯)	৮৯)
৮০)	৯০)	৯০)
৮১)	৯১)	৯১)
৮২)	৯২)	৯২)
৮৩)	৯৩)	৯৩)
৮৪)	৯৪)	৯৪)
৮৫)	৯৫)	৯৫)
৮৬)	৯৬)	৯৬)
৮৭)	৯৭)	৯৭)
৮৮)	৯৮)	৯৮)
৮৯)	৯৯)	৯৯)
৯০)	১০০)	১০০)

DP/07

DP/128

Flood Control

LD/100

LD/114

LD/115

LD/116

LD/117

LD/118

LD/119

LD/120

LD/121

LD/122

LD/123

LD/124

LD/125

LD/126

LD/127

LD/128

LD/129

LD/130

LD/131

LD/132

LD/133

LD/134

LD/135

LD/136

LD/137

LD/138

LD/139

LD/140

LD/141

LD/142

LD/143

LD/144

LD/145

LD/146

LD/147

LD/148

LD/149

LD/150

LD/151

LD/152

LD/153

LD/154

LD/155

LD/156

LD/157

LD/158

LD/159

LD/160

LD/161

LD/162

LD/163

LD/164

LD/165

LD/166

LD/167

LD/168

LD/169

LD/170

LD/171

LD/172

LD/173

LD/174

LD/175

LD/176

LD/177

LD/178

LD/179

LD/180

LD/181

LD/182

LD/183

LD/184

LD/185

LD/186

LD/187

LD/188

LD/189

LD/190

LD/191

LD/192

LD/193

LD/194

LD/195

LD/196

LD/197

LD/198

LD/199

LD/200

Attaches  
 04/11/15  
 010, Palampur

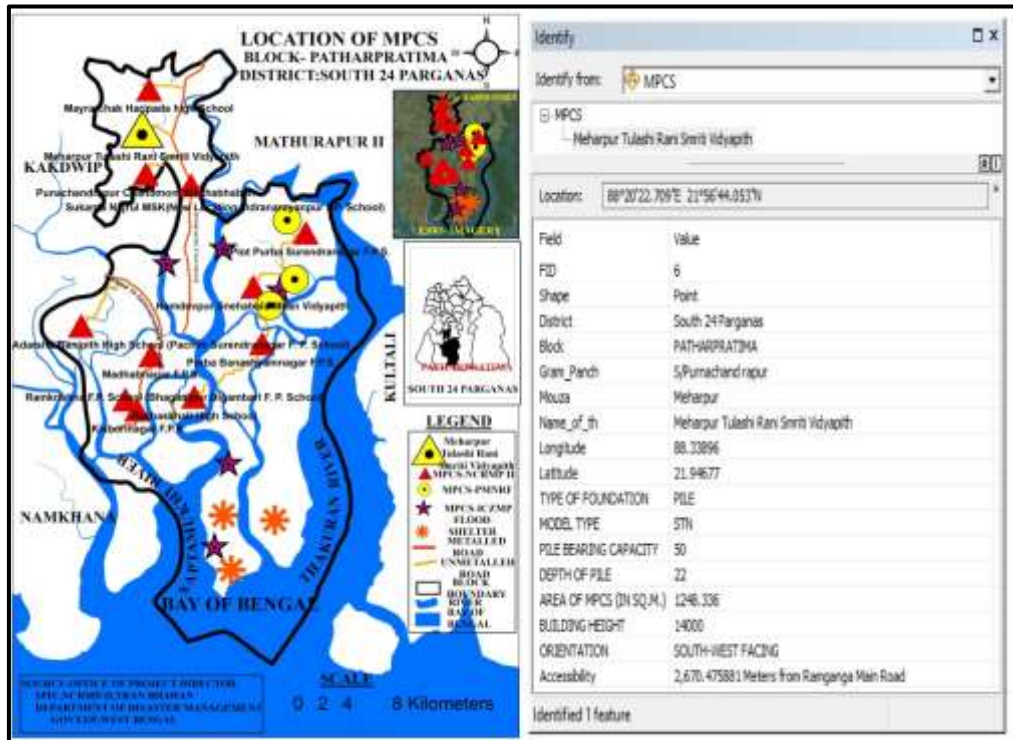








### MAP OF THE MPCS



### PHOTO GRAPH OF SITE BEFORE CONSTRUCTION







*During December 2016*



*During May 2017*





*During August 2017*



*During November 2017*

### PURBA BANASHYAMNAGAR FPS

The Department of Disaster Management, Govt. of West Bengal has proposed construction of a Multipurpose Cyclone Shelter (MPCS) at the Purba Banashyamnagar FPS under NCRMP-II project. The details of the MPCS site are given below:

#### ADMINISTRATIVE AND GENERAL DETAILS:

District	South 24 Parganas
Block	Patharpratima
Gram Panchayat	Banashyamnagar
Mouza	Banashyamnagar
Plot No.	2620
JL No.	56
Police Station	Patharpratima Police Station
Name of MPCS Site	Purba Banashyamnagar FPS
Land Ownership	The ownership of land belongs to School Authority. The Sahakari Savapati, pathar Pratima Panchayat Samiti on 9-10-14 has given No objection Certificate (NOC) to The Dept. of Disaster Management, Govt. of West Bengal for construction of MPCS in their land.
Latitude and Longitude	21.78925 (N), 88.43127 ( E)
Building Type	Pile + RCC
Floor Area	1248.336 Sq. m (G+2,Roof level)
Height	14 m
Type of Foundation	Pile
Communication	7.685421 Kilometers From Ramganga Main Road
Use of MPCS	<ul style="list-style-type: none"> <li>• During natural hazards, the building will be used for resettlement of affected inhabitants of the area for housing, fooding and medication.</li> <li>• Household cattle will be shifted at the same MPCS building for resting during natural hazards.</li> </ul>
Demography	No. of House Hold : 1075 Total Population : 5347 Total Male : 2685 Total Female : 2662 <i>(Source :www.censusindia.gov.in)</i>
Major Profession	Cultivation and agricultural related labour works are the major source of livelihood.
Ground Water Quality	Saline (Chloride > 250 mg/l or TDS > 500 mg/l)
Natural Hazards	<ul style="list-style-type: none"> <li>• Flood</li> <li>• Earth Quake</li> <li>• Cyclone and Storms</li> </ul>
Essential Statutory Clearance Requirement	CRZ (Coastal Regulation zone) Clearance was obtained from WBSCZMA vide permission letter No. EN/267/T-II-4/001/2011 dated 31-01-2011.

**ENVIRONMENT AND SOCIAL SCREENING FORM****Part A: General Information**

<b>1. Name of the State</b>	WEST BENGAL
<b>2. Type of proposed sub-project activity</b> (tick the applicable option)	
<ul style="list-style-type: none"> <li>▪ Cyclone Shelter ✓</li> </ul>	<ul style="list-style-type: none"> <li>▪ Name of MPCS: PURBA BANASHYAMNAGAR FPS</li> </ul>
<b>3. Location of the sub-project</b>	
<ul style="list-style-type: none"> <li>▪ District</li> </ul>	South 24 Parganas
<ul style="list-style-type: none"> <li>▪ Block</li> </ul>	Patharpratima
<ul style="list-style-type: none"> <li>▪ Gram Panchayat</li> </ul>	Banashyamnagar
<ul style="list-style-type: none"> <li>▪ Mouza</li> </ul>	Banashyamnagar
<ul style="list-style-type: none"> <li>▪ Village</li> </ul>	Purba Banashyamnagar
<ul style="list-style-type: none"> <li>▪ Police Station</li> </ul>	Patharpratima Police Station
<ul style="list-style-type: none"> <li>▪ Latitude &amp; Longitude</li> </ul>	21.78925 (N), 88.43127 ( E)
<ul style="list-style-type: none"> <li>▪ Plot No.</li> </ul>	2620
<ul style="list-style-type: none"> <li>▪ JL No.</li> </ul>	56
<b>4. Size of the sub-project</b> (approx. area in sq. mt/hac or length in mt/km, as relevant)	1248.336 Sq. m (G+2, Roof level) Dimension of Plot: 25m X 45m
<b>5. Land Requirement (in hac./sq. mt.)</b>	
<ul style="list-style-type: none"> <li>▪ Total Requirement</li> </ul>	
<ul style="list-style-type: none"> <li>▪ Private Land</li> </ul>	✓ The ownership of land belongs to School Authority.
<ul style="list-style-type: none"> <li>▪ Govt. Land</li> </ul>	
<ul style="list-style-type: none"> <li>▪ Forest Land</li> </ul>	
<ul style="list-style-type: none"> <li>▪ Present Land Status</li> </ul>	
<b>6. Implementing Agency Details (sub-project level)</b>	
<ul style="list-style-type: none"> <li>▪ Name of the Department/Agency</li> </ul>	Public Works Department, Govt. of West Bengal
<ul style="list-style-type: none"> <li>▪ Name of the designated contact person</li> </ul>	Diamond Harbour Division Social Sector
<ul style="list-style-type: none"> <li>▪ Designation</li> </ul>	Executive Engineer
<ul style="list-style-type: none"> <li>▪ E-mail Id &amp; Phone No.</li> </ul>	pwddhdiv@rediffmail.com : 03174-255271
<b>7. Details about the Screening Exercise</b>	
<ul style="list-style-type: none"> <li>▪ Agency</li> </ul>	Institute of Environmental Studies and Wetland Management. Dept. of Environment. Govt. of West Bengal. DD-24, Sector-I, Saltlake. Kolkata-700064. Phone- 033-23340531/0231. FAX- 91-33-23580967



**Part B (1): Environment Screening**

Question	Yes	No	Details
<b>1. Is the sub-project located in whole or part within the Coastal Regulation Zone?</b>	✓		CRZ (Coastal Regulation zone) Clearance was obtained from WBSCZMA vide permission letter No. EN/267/T-II-4/001/2011 dated 31-01-2011.
<b>2. Is the sub-project located in whole or part in/near any of the following environmentally sensitive areas? ( 1 Km radius)</b>			
a. Biosphere Reserve	✓		The project area is located within Sundarban Biosphere Reserve. But this type of construction is permitted activity within Sundarban Biosphere Reserve considering the indigenous people living here for last 200 years or so.
b. National Park		✓	
c. Wildlife/ Bird Sanctuary		✓	
d. Tiger or Elephant Reserve		✓	
e. Wetland	✓		Here stereo cultivation on brackish water is being practiced. Wet lands put to regular agriculture activities are normally not considered as "Wet Land" as per official definition in India.
f. Important Bird Areas		✓	
g. Coastal Area with Coral		✓	
h. Mangroves Areas	✓		Sparse mangrove within 50m
i. Estuary with Mangroves		✓	
j. Natural Lakes		✓	
k. Swamps /Mudflats		✓	
l. Habitat of migratory birds (outside protected areas)		✓	
m. Migratory Route of Wild Animals /Birds		✓	
n. Area with threatened are/endangered fauna (outside protected areas)		✓	
o. Area with threatened /rare /endangered flora ( outside protected areas)		✓	
p. Reserved/Protected Forest		✓	
q. Zoological Park / Botanical Garden		✓	
<b>3. Is the sub-project located within 500 meters from rivers, streams, estuaries or deltaic mouths?</b>		✓	
<b>4. Is the sub-project located in whole or part near any of the following sensitive features? ( 1 Km radius and 100m in case of Archaeological Sites)</b>			
a. World Heritage Sites		✓	
b. Archaeological monuments /sites (under ASI's Central / State list)		✓	
c. Historic Places (not listed under ASI-Central or State List but regionally /		✓	

locally important)			
d. Reservoirs/ Dams		✓	
e. Religious Places (Regionally or Locally important)		✓	
f. Public Water Supply areas from Rivers/ Surface Water Bodies/Ground Water Sources)		✓	

### **Part B (2): Result/Outcome of Environmental Screening Exercise**

1	No Environment Impact Assessment Required	Not Required
2	Environment Impact Assessment Required	Not Required
3	CRZ clearance required	Required
4	Environmental Clearance Required	Not Required
5	Forest Clearance Required	Not Required

### **Part C (1): Social Screening**

<b>1. Does the sub-project activity require acquisition of private land?</b>		
Yes The ownership of land belongs to School Authority. The Sahakari Savapati, pathar Pratima Panchayat Samiti on 9-10-14 has given No objection Certificate (NOC) to The Dept. of Disaster Management, Govt. of West Bengal for construction of MPCs in their land.		No
Give the following details:	Private Land (sq mts/hac.)	✓
	Govt. Land (sq mts/hac.)	
	Forest Land (sq mts/hac.)	
<b>2. Does the proposed sub-project activity result in demolition/removal of existing structures?</b>		
Yes	No	✓
If so, give the following details:		
Number of public structures/buildings		
Number of common property resources (such as religious/cultural/ drinking water/wells/etc)		
Number of private structures (located on private or public land)		
<b>3. Does the proposed Project activity result in loss of crops/trees?</b>		
Yes	No	✓
<b>4. Does the proposed Project activity result in loss of direct livelihood/ employment?</b>		
Yes	No	✓
<b>5. Does the proposed activity result in loss of mangrove ecosystem/ community forest on which nearby residents/local population are dependent for fuel wood/grazing etc.?</b>		
Yes	No	✓
<b>6. Does the proposed Project activity affect schedule tribe/caste communities?</b>		
Yes	No	✓

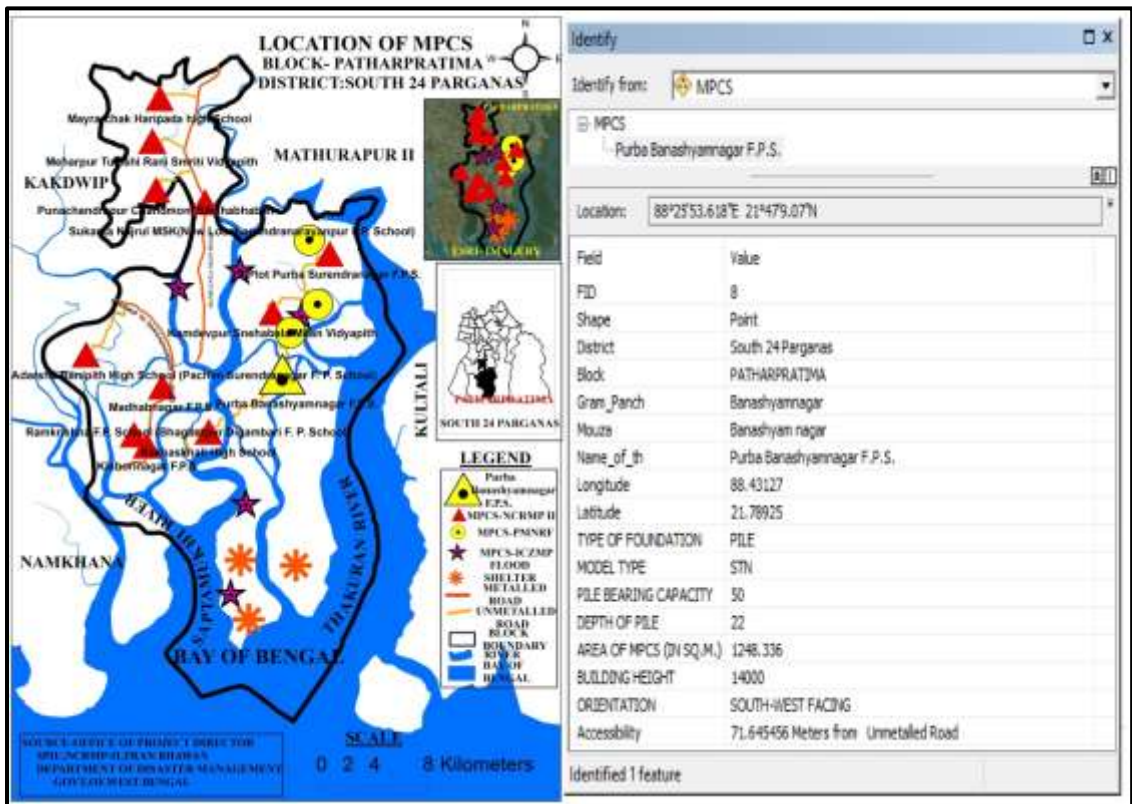
### **Part C (2): Result/Outcome of Social Screening Exercise**

1	Social Impact Assessment is Required	Not Required
2	Abbreviated RAP is required	Not Required
3	Full RAP is required	Not Required

**PUBLIC CONSULTANCY MEETING**

**(NOT AVAILABLE)**

**MAP OF THE MPCS**



**PHOTO GRAPH OF SITE BEFORE CONSTRUCTION**







*During May 2017*



*During July 2017*



*During September 2017*



*During November 2017*



**PURNACHANDRAPUR CHANDMONI SIKSHABHAVAN**

The Department of Disaster Management, Govt. of West Bengal has proposed construction of a Multipurpose Cyclone Shelter (MPCS) at the Purnachandrapur Chandmoni Sikshabhavan under NCRMP-II project. The details of the MPCS site are given below:

**ADMINISTRATIVE AND GENERAL DETAILS:**

District	South 24 Parganas
Block	Patharpratima
Gram Panchayat	S. Purnachandrapur
Mouza	Purnachandrapur
Plot No.	176
JL No.	10
Police Station	Patharpratima Police Station
Name of MPCS Site	Purnachandrapur Chandmoni Sikshabhavan
Land Ownership	The ownership of land belongs to School Authority. The Headmaster Punachandrapur Chandmoni Sikshabhavan (H.S) P.O.-Purnachandrapur, 24 Pgs(S) on 11-12-2014 has given No objection Certificate (NOC) to The Dept. of Disaster Management, Govt. of West Bengal for construction of MPCS in their land.
Latitude and Longitude	21.9139216247095 (N), 88.3414978841048 ( E)
Building Type	Strip + RCC
Floor Area	1248.336 Sq. m (G+2,Roof level)
Height	14.5 m
Type of Foundation	Strip
Communication	4.293238 Kilometers From RAMGANGA MAIN ROAD
Use of MPCS	<ul style="list-style-type: none"> <li>• During natural hazards, the building will be used for resettlement of affected inhabitants of the area for housing, fooding and medication.</li> <li>• Household cattle will be shifted at the same MPCS building for resting during natural hazards.</li> </ul>
Demography	No. of House Hold : 973 Total Population : 4099 Total Male : 2097 Total Female : 2002 <i>(Source :www.censusindia.gov.in)</i>
Major Profession	Cultivation and agricultural related labour works are the major source of livelihood.
Ground Water Quality	Saline (Chloride > 250 mg/l or TDS > 500 mg/l)
Natural Hazards	<ul style="list-style-type: none"> <li>• Flood</li> <li>• Earth Quake</li> <li>• Cyclone and Storms</li> </ul>
Essential Statutory Clearance Requirement	CRZ (Coastal Regulation zone) Clearance was obtained from WBSCZMA vide permission letter No. EN/267/T-II-4/001/2011 dated 31-01-2011.



**ENVIRONMENT AND SOCIAL SCREENING FORM****Part A: General Information**

<b>1. Name of the State</b>	WEST BENGAL
<b>2. Type of proposed sub-project activity</b> (tick the applicable option)	
<ul style="list-style-type: none"> <li>▪ Cyclone Shelter ✓</li> </ul>	<ul style="list-style-type: none"> <li>▪ Name of MPCs: PURNACHANDRAPUR CHANDMONI SIKSHABHAVAN</li> </ul>
<b>3. Location of the sub-project</b>	
▪ District	South 24 Parganas
▪ Block	Patharpratima
▪ Gram Panchayat	S. Purnachandrapur
▪ Mouza	Purnachandrapur
▪ Village	Purnachandrapur
▪ Police Station	Patharpratima Police Station
▪ Latitude & Longitude	21.9139216247095 (N), 88.3414978841048 ( E)
▪ Plot No.	176
▪ JL No.	10
<b>4. Size of the sub-project</b> (approx. area in sq. mt/hac or length in mt/km, as relevant)	1248.336 Sq. m (G+2, Roof level) Dimension of Plot: 25m X 45m
<b>5. Land Requirement (in hac./sq. mt.)</b>	
▪ Total Requirement	
▪ Private Land	✓ The ownership of land belongs to School Authority.
▪ Govt. Land	
▪ Forest Land	
▪ Present Land Status	
<b>6. Implementing Agency Details (sub-project level)</b>	
▪ Name of the Department/Agency	Public Works Department, Govt. of West Bengal
▪ Name of the designated contact person	Diamond Harbour Division Social Sector
▪ Designation	Executive Engineer
▪ E-mail Id & Phone No.	pwddhdiv@rediffmail.com : 03174-255271
<b>7. Details about the Screening Exercise</b>	
▪ Agency	Institute of Environmental Studies and Wetland Management. Dept. of Environment. Govt. of West Bengal. DD-24, Sector-I, Saltlake. Kolkata-700064. Phone- 033-23340531/0231. FAX- 91-33-23580967

**Part B (1): Environment Screening**

Question	Yes	No	Details
<b>1. Is the sub-project located in whole or part within the Coastal Regulation Zone?</b>	✓		CRZ (Coastal Regulation zone) Clearance was obtained from WBSCZMA vide permission letter No. EN/267/T-II-4/001/2011 dated 31-01-2011.
<b>2. Is the sub-project located in whole or part in/near any of the following environmentally sensitive areas? ( 1 Km radius)</b>			
a. Biosphere Reserve	✓		The project area is located within Sundarban Biosphere Reserve. But this type of construction is permitted activity within Sundarban Biosphere Reserve considering the indigenous people living here for last 200 years or so.
b. National Park		✓	
c. Wildlife/ Bird Sanctuary		✓	
d. Tiger or Elephant Reserve		✓	
e. Wetland	✓		Here stereo cultivation on brackish water is being practiced. Wet lands put to regular agriculture activities are normally not considered as "Wet Land" as per official definition in India.
f. Important Bird Areas		✓	
g. Coastal Area with Coral		✓	
h. Mangroves Areas		✓	
i. Estuary with Mangroves		✓	
j. Natural Lakes		✓	
k. Swamps /Mudflats		✓	
l. Habitat of migratory birds (outside protected areas)		✓	
m. Migratory Route of Wild Animals /Birds		✓	
n. Area with threatened are/endangered fauna (outside protected areas)		✓	
o. Area with threatened /rare /endangered flora ( outside protected areas)		✓	
p. Reserved/Protected Forest		✓	
q. Zoological Park / Botanical Garden		✓	
<b>3. Is the sub-project located within 500 meters from rivers, streams, estuaries or deltaic mouths?</b>		✓	
<b>4. Is the sub-project located in whole or part near any of the following sensitive features? ( 1 Km radius and 100m in case of Archaeological Sites)</b>			
a. World Heritage Sites		✓	
b. Archaeological monuments /sites (under ASI's Central / State list)		✓	
c. Historic Places (not listed under ASI-Central or State List but regionally /		✓	

locally important)			
d. Reservoirs/ Dams		✓	
e. Religious Places (Regionally or Locally important)		✓	
f. Public Water Supply areas from Rivers/ Surface Water Bodies/Ground Water Sources)		✓	

### **Part B (2): Result/Outcome of Environmental Screening Exercise**

1	No Environment Impact Assessment Required	Not Required
2	Environment Impact Assessment Required	Not Required
3	CRZ clearance required	<b>Required</b>
4	Environmental Clearance Required	Not Required
5	Forest Clearance Required	Not Required

### **Part C (1): Social Screening**

<b>1. Does the sub-project activity require acquisition of private land?</b>		
Yes ✓ The ownership of land belongs to School Authority. The Headmaster Punachandrapur Chandmoni Sikshabhaban(H.S) P.O.-Purnachandrapur, 24 Pgs(S) on 11-12-2014 has given No objection Certificate (NOC) to The Dept. of Disaster Management, Govt. of West Bengal for construction of MPCs in their land.		No
Give the following details:	Private Land (sq mts/hac.)	✓
	Govt. Land (sq mts/hac.)	
	Forest Land (sq mts/hac.)	
<b>2. Does the proposed sub-project activity result in demolition/removal of existing structures?</b>		
Yes	No	✓
If so, give the following details:		
Number of public structures/buildings		
Number of common property resources (such as religious/cultural/ drinking water/wells/etc)		
Number of private structures (located on private or public land)		
<b>3. Does the proposed Project activity result in loss of crops/trees?</b>		
Yes	No	✓
<b>4. Does the proposed Project activity result in loss of direct livelihood/ employment?</b>		
Yes	No	✓
<b>5. Does the proposed activity result in loss of mangrove ecosystem/ community forest on which nearby residents/local population are dependent for fuel wood/grazing etc.?</b>		
Yes	No	✓
<b>6. Does the proposed Project activity affect schedule tribe/caste communities?</b>		
Yes	No	✓

### **Part C (2): Result/Outcome of Social Screening Exercise**

1	Social Impact Assessment is Required	<b>Not Required</b>
2	Abbreviated RAP is required	<b>Not Required</b>
3	Full RAP is required	<b>Not Required</b>















<div style="display: flex; justify-content: space-between;"> <span>दिशी नं.—</span> <span><b>सुभार कार्य विवरणी बई</b></span> <span>दिशी-एर रकम—समावेश/विशेष</span> </div> <div style="display: flex; justify-content: center; margin-top: 5px;"> <span>साधारण/विशेष अधिवेशन</span>  <span>उपस्थित सभासदोंचे नाम</span> </div>		
१	२१	२१
२	२२	२२
३	२३	२३
४	२४	२४
५	२५	२५
६	२६	२६
७	२७	२७
८	२८	२८
९	२९	२९
१०	३०	३०
११	३१	३१
१२	३२	३२
१३	३३	३३
१४	३४	३४
१५	३५	३५
१६	३६	३६
१७	३७	३७
१८	३८	३८
१९	३९	३९
२०	४०	४०

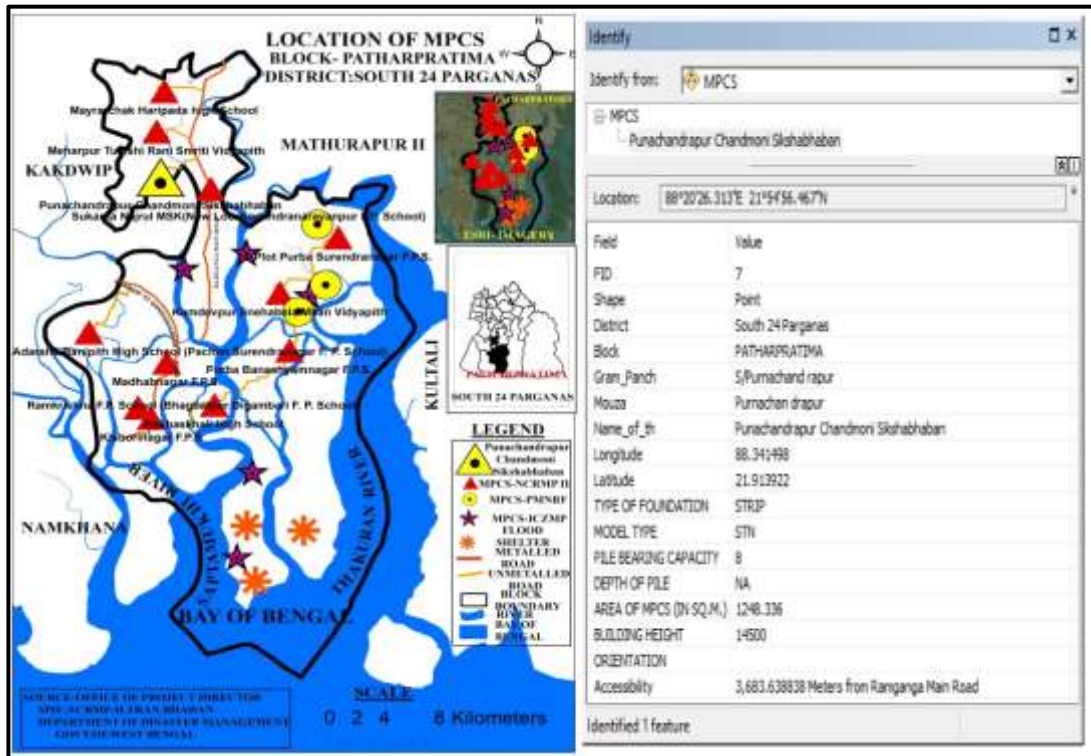
क्रमांक नं.	विवरण
१	सुभार कार्य विवरणी बईत उपस्थित सभासदोंचे नाम
२	सुभार कार्य विवरणी बईत उपस्थित सभासदोंचे नाम
३	सुभार कार्य विवरणी बईत उपस्थित सभासदोंचे नाम
४	सुभार कार्य विवरणी बईत उपस्थित सभासदोंचे नाम
५	सुभार कार्य विवरणी बईत उपस्थित सभासदोंचे नाम
६	सुभार कार्य विवरणी बईत उपस्थित सभासदोंचे नाम
७	सुभार कार्य विवरणी बईत उपस्थित सभासदोंचे नाम
८	सुभार कार्य विवरणी बईत उपस्थित सभासदोंचे नाम
९	सुभार कार्य विवरणी बईत उपस्थित सभासदोंचे नाम
१०	सुभार कार्य विवरणी बईत उपस्थित सभासदोंचे नाम
११	सुभार कार्य विवरणी बईत उपस्थित सभासदोंचे नाम
१२	सुभार कार्य विवरणी बईत उपस्थित सभासदोंचे नाम
१३	सुभार कार्य विवरणी बईत उपस्थित सभासदोंचे नाम
१४	सुभार कार्य विवरणी बईत उपस्थित सभासदोंचे नाम
१५	सुभार कार्य विवरणी बईत उपस्थित सभासदोंचे नाम
१६	सुभार कार्य विवरणी बईत उपस्थित सभासदोंचे नाम
१७	सुभार कार्य विवरणी बईत उपस्थित सभासदोंचे नाम
१८	सुभार कार्य विवरणी बईत उपस्थित सभासदोंचे नाम
१९	सुभार कार्य विवरणी बईत उपस्थित सभासदोंचे नाम
२०	सुभार कार्य विवरणी बईत उपस्थित सभासदोंचे नाम

Attested  
 [Signature]  
 B. D. Patil

वै. वि. वि. वि.  
 २३/३/२०  
 प्रथम  
 श्रीनारायणपुर पूर्णछात्रपुर



### MAP OF THE MPCS



### PHOTO GRAPH OF SITE BEFORE CONSTRUCTION







*During December 2016*



*During March 2017*



*During May 2017*



*During august 2017*



*During November 2017*

### RAKHASKHALI HIGH SCHOOL FPS

The Department of Disaster Management, Govt. of West Bengal has proposed construction of a Multipurpose Cyclone Shelter (MPCS) at the Rakhaskhali High School under NCRMP-II project. The details of the MPCS site are given below:

#### ADMINISTRATIVE AND GENERAL DETAILS:

District	South 24 Parganas
Block	Patharpratima
Gram Panchayat	Brajaballavpur
Mouza	Rakhaskhali
Plot No.	895
JL No.	79
Police Station	Patharpratima Police Station
Name of MPCS Site	Rakhaskhali High School
Land Ownership	The ownership of land belongs to School Authority. The Teacher-in-charge Rakhaskhali High School on 12-12-2014 has given No objection Certificate (NOC) to The Dept. of Disaster Management, Govt. of West Bengal for construction of MPCS in their land.
Latitude and Longitude	21.7506905220229 (N), 88.3778567665975 ( E)
Building Type	Strip + RCC
Floor Area	1248.336 Sq. m (G+2, Roof level)
Height	14m
Type of Foundation	Strip
Communication	5.038049 Kilometers From Kakdwip To Gangadharpur Road
Use of MPCS	<ul style="list-style-type: none"> <li>• During natural hazards, the building will be used for resettlement of affected inhabitants of the area for housing, fooding and medication.</li> <li>• Household cattle will be shifted at the same MPCS building for resting during natural hazards.</li> </ul>
Demography	No. of House Hold : 936 Total Population : 4729 Total Male : 2438 Total Female : 2291 <i>(Source :www.censusindia.gov.in)</i>
Major Profession	Cultivation and agricultural related labour works are the major source of livelihood.
Ground Water Quality	Saline (Chloride > 250 mg/l or TDS > 500 mg/l)
Natural Hazards	<ul style="list-style-type: none"> <li>• Flood</li> <li>• Earth Quake</li> <li>• Cyclone and Storms</li> </ul>
Essential Statutory Clearance Requirement	CRZ (Coastal Regulation zone) Clearance was obtained from WBSCZMA vide permission letter No. EN/267/T-II-4/001/2011 dated 31-01-2011.



**ENVIRONMENT AND SOCIAL SCREENING FORM****Part A: General Information**

<b>1. Name of the State</b>	WEST BENGAL
<b>2. Type of proposed sub-project activity</b> (tick the applicable option)	
<ul style="list-style-type: none"> <li>▪ Cyclone Shelter <input checked="" type="checkbox"/></li> </ul>	<ul style="list-style-type: none"> <li>▪ Name of MPCs: RAKHASKHALI HIGH SCHOOL</li> </ul>
<b>3. Location of the sub-project</b>	
<ul style="list-style-type: none"> <li>▪ District</li> </ul>	South 24 Parganas
<ul style="list-style-type: none"> <li>▪ Block</li> </ul>	Patharpratima
<ul style="list-style-type: none"> <li>▪ Gram Panchayat</li> </ul>	Brajaballavpur
<ul style="list-style-type: none"> <li>▪ Mouza</li> </ul>	Rakhaskhali
<ul style="list-style-type: none"> <li>▪ Village</li> </ul>	Rakhaskhali
<ul style="list-style-type: none"> <li>▪ Police Station</li> </ul>	Patharpratima Police Station
<ul style="list-style-type: none"> <li>▪ Latitude &amp; Longitude</li> </ul>	21.7506905220229 (N), 88.3778567665975 ( E)
<ul style="list-style-type: none"> <li>▪ Plot No.</li> </ul>	895
<ul style="list-style-type: none"> <li>▪ JL No.</li> </ul>	79
<b>4. Size of the sub-project</b> (approx. area in sq. mt/hac or length in mt/km, as relevant)	1248.336 Sq. m (G+2, Roof level) Dimension of Plot: 25m X 45m
<b>5. Land Requirement (in hac./sq. mt.)</b>	
<ul style="list-style-type: none"> <li>▪ Total Requirement</li> </ul>	
<ul style="list-style-type: none"> <li>▪ Private Land</li> </ul>	<input checked="" type="checkbox"/> The ownership of land belongs to School Authority.
<ul style="list-style-type: none"> <li>▪ Govt. Land</li> </ul>	
<ul style="list-style-type: none"> <li>▪ Forest Land</li> </ul>	
<ul style="list-style-type: none"> <li>▪ Present Land Status</li> </ul>	
<b>6. Implementing Agency Details (sub-project level)</b>	
<ul style="list-style-type: none"> <li>▪ Name of the Department/Agency</li> </ul>	Public Works Department, Govt. of West Bengal
<ul style="list-style-type: none"> <li>▪ Name of the designated contact person</li> </ul>	Diamond Harbour Division Social Sector
<ul style="list-style-type: none"> <li>▪ Designation</li> </ul>	Executive Engineer
<ul style="list-style-type: none"> <li>▪ E-mail Id &amp; Phone No.</li> </ul>	pwddhdiv@rediffmail.com : 03174-255271
<b>7. Details about the Screening Exercise</b>	
<ul style="list-style-type: none"> <li>▪ Agency</li> </ul>	Institute of Environmental Studies and Wetland Management. Dept. of Environment. Govt. of West Bengal. DD-24, Sector-I, Saltlake. Kolkata-700064. Phone- 033-23340531/0231. FAX- 91-33-23580967

**Part B (1): Environment Screening**

Question	Yes	No	Details
<b>1. Is the sub-project located in whole or part within the Coastal Regulation Zone?</b>	✓		CRZ (Coastal Regulation zone) Clearance was obtained from WBSCZMA vide permission letter No. EN/267/T-II-4/001/2011 dated 31-01-2011.
<b>2. Is the sub-project located in whole or part in/near any of the following environmentally sensitive areas? ( 1 Km radius)</b>			
a. Biosphere Reserve	✓		The project area is located within Sundarban Biosphere Reserve. But this type of construction is permitted activity within Sundarban Biosphere Reserve considering the indigenous people living here for last 200 years or so.
b. National Park		✓	
c. Wildlife/ Bird Sanctuary		✓	
d. Tiger or Elephant Reserve		✓	
e. Wetland	✓		Here stereo cultivation on brackish water is being practiced. Wet lands put to regular agriculture activities are normally not considered as "Wet Land" as per official definition in India.
f. Important Bird Areas		✓	
g. Coastal Area with Coral		✓	
h. Mangroves Areas	✓		Dense mangrove within 1km
i. Estuary with Mangroves		✓	
j. Natural Lakes		✓	
k. Swamps /Mudflats		✓	
l. Habitat of migratory birds (outside protected areas)		✓	
m. Migratory Route of Wild Animals /Birds		✓	
n. Area with threatened are/endangered fauna (outside protected areas)		✓	
o. Area with threatened /rare /endangered flora ( outside protected areas)		✓	
p. Reserved/Protected Forest		✓	
q. Zoological Park / Botanical Garden		✓	
<b>3. Is the sub-project located within 500 meters from rivers, streams, estuaries or deltaic mouths?</b>		✓	
<b>4. Is the sub-project located in whole or part near any of the following sensitive features? ( 1 Km radius and 100m in case of Archaeological Sites)</b>			
a. World Heritage Sites		✓	
b. Archaeological monuments /sites (under ASI's Central / State list)		✓	
c. Historic Places (not listed under ASI-Central or State List but regionally /		✓	

locally important)			
d. Reservoirs/ Dams		✓	
e. Religious Places (Regionally or Locally important)		✓	
f. Public Water Supply areas from Rivers/ Surface Water Bodies/Ground Water Sources)		✓	

### **Part B (2) : Result/Outcome of Environmental Screening Exercise**

1	No Environment Impact Assessment Required	Not Required
2	Environment Impact Assessment Required	Not Required
3	CRZ clearance required	Required
4	Environmental Clearance Required	Not Required
5	Forest Clearance Required	Not Required

### **Part C (1): Social Screening**

<b>1. Does the sub-project activity require acquisition of private land?</b>		
Yes ✓ The ownership of land belongs to School Authority. The Teacher-in-charge Rakhaskhali High School on 12-12-2014 has given No objection Certificate (NOC) to The Dept. of Disaster Management, Govt. of West Bengal for construction of MPCs in their land.		No
Give the following details:	Private Land (sq mts/hac.)	✓
	Govt. Land (sq mts/hac.)	
	Forest Land (sq mts/hac.)	
<b>2. Does the proposed sub-project activity result in demolition/removal of existing structures?</b>		
Yes	No	✓
If so, give the following details:		
Number of public structures/buildings		
Number of common property resources (such as religious/cultural/ drinking water/wells/etc)		
Number of private structures (located on private or public land)		
<b>3. Does the proposed Project activity result in loss of crops/trees?</b>		
Yes	No	✓
<b>4. Does the proposed Project activity result in loss of direct livelihood/ employment?</b>		
Yes	No	✓
<b>5. Does the proposed activity result in loss of mangrove ecosystem/ community forest on which nearby residents/local population are dependent for fuel wood/grazing etc.?</b>		
Yes	No	✓
<b>6. Does the proposed Project activity affect schedule tribe/caste communities?</b>		
Yes	No	✓

### **Part C (2): Result/Outcome of Social Screening Exercise**

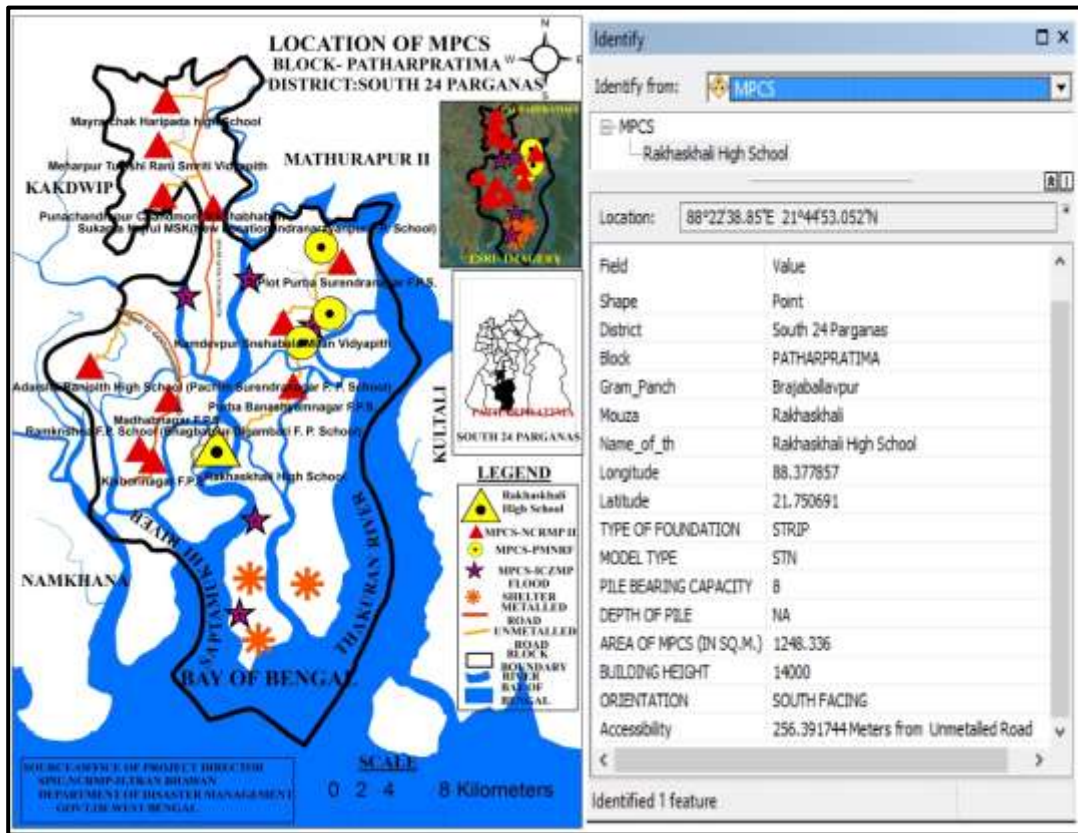
1	Social Impact Assessment is Required	Not Required
2	Abbreviated RAP is required	Not Required
3	Full RAP is required	Not Required



**PUBLIC CONSULTANCY MEETING**

**(NOT AVAILABLE)**

**MAP OF THE MPCS**



**PHOTO GRAPH OF SITE BEFORE CONSTRUCTION**





*During December 2016*



*During March 2017*



*During May 2017*





*During August 2017*



*During November 2017*



### KISHORINAGAR FPS

The Department of Disaster Management, Govt. of West Bengal has proposed construction of a Multipurpose Cyclone Shelter (MPCS) at the Kishorinagar FPS under NCRMP-II project. The details of the MPCS site are given below:

#### ADMINISTRATIVE AND GENERAL DETAILS:

District	South 24 Parganas
Block	Patharpratima
Gram Panchayat	Patharpratima
Mouza	Kishorinagar
Plot No.	144
JL No.	51
Police Station	Patharpratima Police Station
Name of MPCS Site	Kishorinagar FPS
Land Ownership	The ownership of land belongs to School Authority. The Teacher-in-charge Kishorinagar FPS, P.O.-Bhagabatpur, 24 Pgs(S) on 12-12-2014 has given No objection Certificate (NOC) to The Dept. of Disaster Management, Govt. of West Bengal for construction of MPCS in their land.
Latitude and Longitude	21.741719 (N), 88.333229 ( E)
Building Type	Pile + RCC
Floor Area	1248.336 Sq. m (G+2, Roof level)
Height	14.5m
Type of Foundation	Pile
Communication	0.191236 Kilometers From Kakdwip To Gangadharpur Road
Use of MPCS	<ul style="list-style-type: none"> <li>• During natural hazards, the building will be used for resettlement of affected inhabitants of the area for housing, fooding and medication.</li> <li>• Household cattle will be shifted at the same MPCS building for resting during natural hazards.</li> </ul>
Demography	No. of House Hold : 874 Total Population : 4177 Total Male : 2168 Total Female : 2009 (Source : <a href="http://www.censusindia.gov.in">www.censusindia.gov.in</a> )
Major Profession	Cultivation and agricultural related labour works are the major source of livelihood.
Ground Water Quality	Saline (Chloride > 250 mg/l or TDS > 500 mg/l)
Natural Hazards	<ul style="list-style-type: none"> <li>• Flood</li> <li>• Earth Quake</li> <li>• Cyclone and Storms</li> </ul>
Essential Statutory Clearance Requirement	CRZ (Coastal Regulation zone) Clearance was obtained from WBSCZMA vide permission letter No. EN/267/T-II-4/001/2011 dated 31-01-2011.

**ENVIRONMENT AND SOCIAL SCREENING FORM****Part A: General Information**

<b>1. Name of the State</b>	WEST BENGAL
<b>2. Type of proposed sub-project activity</b> (tick the applicable option)	
<ul style="list-style-type: none"> <li>▪ Cyclone Shelter ✓</li> </ul>	<ul style="list-style-type: none"> <li>▪ Name of MPCs: KISHORINAGAR FPS</li> </ul>
<b>3. Location of the sub-project</b>	
<ul style="list-style-type: none"> <li>▪ District</li> </ul>	South 24 Parganas
<ul style="list-style-type: none"> <li>▪ Block</li> </ul>	Patharpratima
<ul style="list-style-type: none"> <li>▪ Gram Panchayat</li> </ul>	Patharpratima
<ul style="list-style-type: none"> <li>▪ Mouza</li> </ul>	Kishorinagar
<ul style="list-style-type: none"> <li>▪ Village</li> </ul>	Kishorinagar FPS
<ul style="list-style-type: none"> <li>▪ Police Station</li> </ul>	Patharpratima Police Station
<ul style="list-style-type: none"> <li>▪ Latitude &amp; Longitude</li> </ul>	21.741719 (N), 88.333229 ( E)
<ul style="list-style-type: none"> <li>▪ Plot No.</li> </ul>	144
<ul style="list-style-type: none"> <li>▪ JL No.</li> </ul>	51
<b>4. Size of the sub-project</b> (approx. area in sq. mt/hac or length in mt/km, as relevant)	1248.336 Sq. m (G+2, Roof level) Dimension of Plot: 25m X 45m
<b>5. Land Requirement (in hac./sq. mt.)</b>	
<ul style="list-style-type: none"> <li>▪ Total Requirement</li> </ul>	
<ul style="list-style-type: none"> <li>▪ Private Land</li> </ul>	✓ The ownership of land belongs to School Authority.
<ul style="list-style-type: none"> <li>▪ Govt. Land</li> </ul>	
<ul style="list-style-type: none"> <li>▪ Forest Land</li> </ul>	
<ul style="list-style-type: none"> <li>▪ Present Land Status</li> </ul>	
<b>6. Implementing Agency Details (sub-project level)</b>	
<ul style="list-style-type: none"> <li>▪ Name of the Department/Agency</li> </ul>	Public Works Department, Govt. of West Bengal
<ul style="list-style-type: none"> <li>▪ Name of the designated contact person</li> </ul>	Diamond Harbour Division Social Sector
<ul style="list-style-type: none"> <li>▪ Designation</li> </ul>	Executive Engineer
<ul style="list-style-type: none"> <li>▪ E-mail Id &amp; Phone No.</li> </ul>	pwddhdiv@rediffmail.com : 03174-255271
<b>7. Details about the Screening Exercise</b>	
<ul style="list-style-type: none"> <li>▪ Agency</li> </ul>	Institute of Environmental Studies and Wetland Management. Dept. of Environment. Govt. of West Bengal. DD-24, Sector-I, Saltlake. Kolkata-700064. Phone- 033-23340531/0231. FAX- 91-33-23580967

**Part B (1): Environment Screening**

Question	Yes	No	Details
<b>1. Is the sub-project located in whole or part within the Coastal Regulation Zone?</b>	✓		CRZ (Coastal Regulation zone) Clearance was obtained from WBSCZMA vide permission letter No. EN/267/T-II-4/001/2011 dated 31-01-2011.
<b>2. Is the sub-project located in whole or part in/near any of the following environmentally sensitive areas? ( 1 Km radius)</b>			
a. Biosphere Reserve	✓		The project area is located within Sundarban Biosphere Reserve. But this type of construction is permitted activity within Sundarban Biosphere Reserve considering the indigenous people living here for last 200 years or so.
b. National Park		✓	
c. Wildlife/ Bird Sanctuary		✓	
d. Tiger or Elephant Reserve		✓	
e. Wetland	✓		Here stereo cultivation on brackish water is being practiced. Wet lands put to regular agriculture activities are normally not considered as “Wet Land” as per official definition in India.
f. Important Bird Areas		✓	
g. Coastal Area with Coral		✓	
h. Mangroves Areas	✓		Sparse mangrove within 50m
i. Estuary with Mangroves		✓	
j. Natural Lakes		✓	
k. Swamps /Mudflats		✓	
l. Habitat of migratory birds (outside protected areas)		✓	
m. Migratory Route of Wild Animals /Birds		✓	
n. Area with threatened are/endangered fauna (outside protected areas)		✓	
o. Area with threatened /rare /endangered flora ( outside protected areas)		✓	
p. Reserved/Protected Forest		✓	
q. Zoological Park / Botanical Garden		✓	
<b>3. Is the sub-project located within 500 meters from rivers, streams, estuaries or deltaic mouths?</b>		✓	
<b>4. Is the sub-project located in whole or part near any of the following sensitive features? ( 1 Km radius and 100m in case of Archaeological Sites)</b>			
a. World Heritage Sites		✓	
b. Archaeological monuments /sites (under ASI’s Central / State list)		✓	
c. Historic Places (not listed under ASI-Central or State List but regionally /		✓	



locally important)			
d. Reservoirs/ Dams		✓	
e. Religious Places (Regionally or Locally important)		✓	
f. Public Water Supply areas from Rivers/ Surface Water Bodies/Ground Water Sources)		✓	

### **Part B (2): Result/Outcome of Environmental Screening Exercise**

1	No Environment Impact Assessment Required	Not Required
2	Environment Impact Assessment Required	Not Required
3	CRZ clearance required	Required
4	Environmental Clearance Required	Not Required
5	Forest Clearance Required	Not Required

### **Part C (1): Social Screening**

<b>1. Does the sub-project activity require acquisition of private land?</b>		
Yes ✓ The ownership of land belongs to School Authority. The Teacher-in-charge Kishorinagar FPS, P.O.-Bhagabatpur, 24 Pgs(S) on 12-12-2014 has given No objection Certificate (NOC) to The Dept. of Disaster Management, Govt. of West Bengal for construction of MPCs in their land.		No
Give the following details:	Private Land (sq mts/hac.)	✓
	Govt. Land (sq mts/hac.)	
	Forest Land (sq mts/hac.)	
<b>2. Does the proposed sub-project activity result in demolition/removal of existing structures?</b>		
Yes	No	✓
If so, give the following details:		
Number of public structures/buildings		
Number of common property resources (such as religious/cultural/ drinking water/wells/etc)		
Number of private structures (located on private or public land)		
<b>3. Does the proposed Project activity result in loss of crops/trees?</b>		
Yes	No	✓
<b>4. Does the proposed Project activity result in loss of direct livelihood/ employment?</b>		
Yes	No	✓
<b>5. Does the proposed activity result in loss of mangrove ecosystem/ community forest on which nearby residents/local population are dependent for fuel wood/grazing etc.?</b>		
Yes	No	✓
<b>6. Does the proposed Project activity affect schedule tribe/caste communities?</b>		
Yes	No	✓

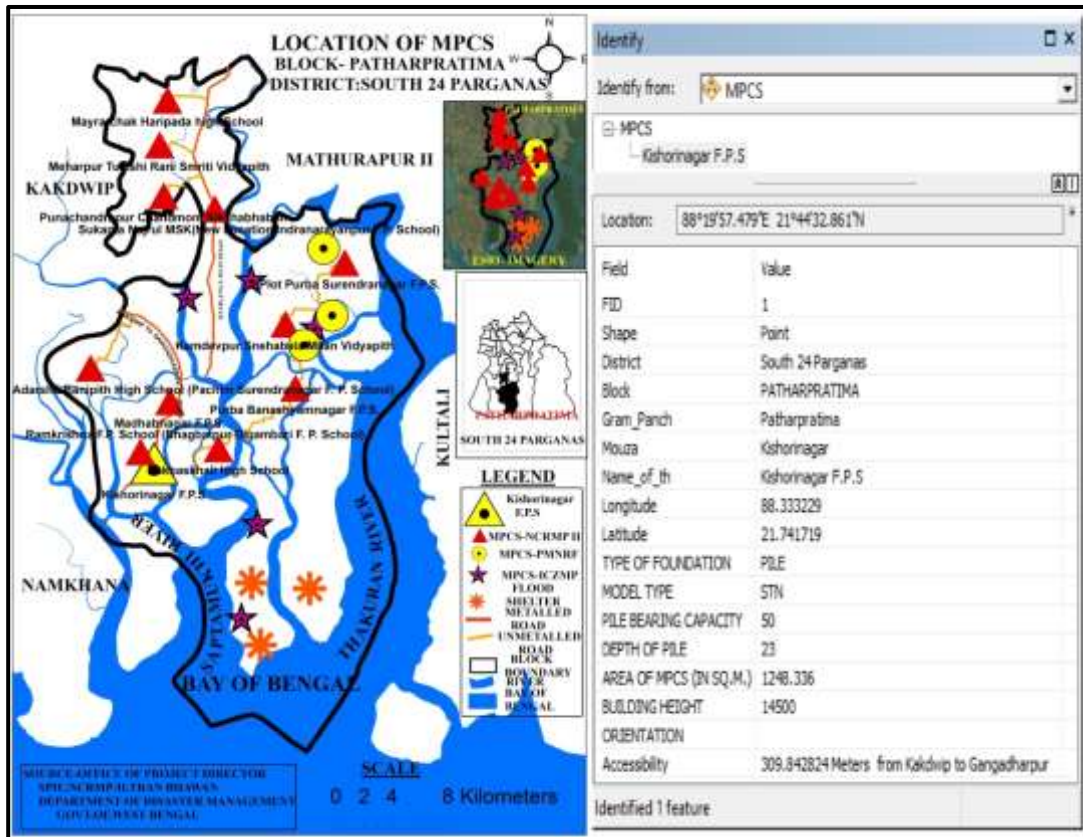
### **Part C (2): Result/Outcome of Social Screening Exercise**

1	Social Impact Assessment is Required	Not Required
2	Abbreviated RAP is required	Not Required
3	Full RAP is required	Not Required

**PUBLIC CONSULTANCY MEETING**

**(NOT AVAILABLE)**

**MAP OF THE MPCs**



**PHOTO GRAPH OF SITE BEFORE CONSTRUCTION**





*During December 2016*



*During May 2017*





*During August 2017*



*During November 2017*

**INDRANARAYANPUR FP SCHOOL  
(OLD SITE: SUKANTA NAZRUL MSK)**

The Department of Disaster Management, Govt. of West Bengal has proposed construction of a Multipurpose Cyclone Shelter (MPCS) at the Indranarayanpur FP School (Old Site: Sukanta Nazrul MSK) under NCRMP-II project. The details of the MPCS site are given below:

**ADMINISTRATIVE AND GENERAL DETAILS:**

District	South 24 Parganas
Block	Patharpratima
Gram Panchayat	Digambarpur
Mouza	Indranarayanpur
Plot No.	278
JL No.	21
Police Station	Patharpratima Police Station
Name of MPCS Site	Indranarayanpur FP School (Old Site: Sukanta Nazrul MSK)
Land Ownership	The ownership of land belongs to School Authority. The Teacher-in-charge Indranarayanpur FP School on has given No objection Certificate (NOC) to The Dept. of Disaster Management, Govt. of West Bengal for construction of MPCS in their land.
Latitude and Longitude	21.9054238023885 (N), 88.3766213055849 ( E)
Building Type	PILE
Floor Area	1248.336 Sq. m (G+2, Roof level)
Height	15m
Type of Foundation	PILE
Communication	0.073103 Kilometers From RAMGANGA MAIN ROAD
Use of MPCS	<ul style="list-style-type: none"> <li>• During natural hazards, the building will be used for resettlement of affected inhabitants of the area for housing, fooding and medication.</li> <li>• Household cattle will be shifted at the same MPCS building for resting during natural hazards.</li> </ul>
Demography	No. of House Hold : 759 Total Population : 4120 Total Male : 2070 Total Female : 2050 <i>(Source :www.censusindia.gov.in)</i>
Major Profession	Cultivation and agricultural related labour works are the major source of livelihood.
Ground Water Quality	Saline (Chloride > 250 mg/l or TDS > 500 mg/l)
Natural Hazards	<ul style="list-style-type: none"> <li>• Flood</li> <li>• Earth Quake</li> <li>• Cyclone and Storms</li> </ul>
Essential Statutory Clearance Requirement	CRZ (Coastal Regulation zone) Clearance is obtained from WBSCZMA vide permission letter No. EN/267/T-II-4/001/2011 dated 31-01-2011(for old site).

**ENVIRONMENT AND SOCIAL SCREENING FORM****Part A: General Information**

<b>1. Name of the State</b>	WEST BENGAL
<b>2. Type of proposed sub-project activity</b> (tick the applicable option)	
<ul style="list-style-type: none"> <li>▪ Cyclone Shelter <input checked="" type="checkbox"/></li> </ul>	<ul style="list-style-type: none"> <li>▪ Name of MPCs: INDRANARAYANPUR FP SCHOOL (OLD SITE: SUKANTA NAZRUL MSK)</li> </ul>
<b>3. Location of the sub-project</b>	
<ul style="list-style-type: none"> <li>▪ District</li> </ul>	South 24 Parganas
<ul style="list-style-type: none"> <li>▪ Block</li> </ul>	Patharpratima
<ul style="list-style-type: none"> <li>▪ Gram Panchayat</li> </ul>	Digambarpur
<ul style="list-style-type: none"> <li>▪ Mouza</li> </ul>	Indranarayanpur
<ul style="list-style-type: none"> <li>▪ Village</li> </ul>	Indranarayanpur
<ul style="list-style-type: none"> <li>▪ Police Station</li> </ul>	Patharpratima Police Station
<ul style="list-style-type: none"> <li>▪ Latitude &amp; Longitude</li> </ul>	21.9054238023885 (N), 88.3766213055849 ( E)
<ul style="list-style-type: none"> <li>▪ Plot No.</li> </ul>	278
<ul style="list-style-type: none"> <li>▪ JL No.</li> </ul>	21
<b>4. Size of the sub-project</b> (approx. area in sq. mt/hac or length in mt/km, as relevant)	1248.336 Sq. m (G+2, Roof level) Dimension of Plot: 25m X 45m
<b>5. Land Requirement (in hac./sq. mt.)</b>	
<ul style="list-style-type: none"> <li>▪ Total Requirement</li> </ul>	
<ul style="list-style-type: none"> <li>▪ Private Land</li> </ul>	<input checked="" type="checkbox"/> The ownership of land belongs to School Authority.
<ul style="list-style-type: none"> <li>▪ Govt. Land</li> </ul>	
<ul style="list-style-type: none"> <li>▪ Forest Land</li> </ul>	
<ul style="list-style-type: none"> <li>▪ Present Land Status</li> </ul>	
<b>6. Implementing Agency Details (sub-project level)</b>	
<ul style="list-style-type: none"> <li>▪ Name of the Department/Agency</li> </ul>	Public Works Department, Govt. of West Bengal
<ul style="list-style-type: none"> <li>▪ Name of the designated contact person</li> </ul>	Diamond Harbour Division Social Sector
<ul style="list-style-type: none"> <li>▪ Designation</li> </ul>	Executive Engineer
<ul style="list-style-type: none"> <li>▪ E-mail Id &amp; Phone No.</li> </ul>	pwddhdiv@rediffmail.com : 03174-255271
<b>7. Details about the Screening Exercise</b>	
<ul style="list-style-type: none"> <li>▪ Agency</li> </ul>	ARKITECHNO Consultants (India) Pvt. Plot No. N3/91, IRC Village, Nayapalli, Bhubaneswar, Odisha 751015 Phone- 0674 255 4205.



**Part B (1): Environment Screening**

Question	Yes	No	Details
<b>1. Is the sub-project located in whole or part within the Coastal Regulation Zone?</b>	✓		CRZ (Coastal Regulation zone) Clearance is obtained from WBSCZMA vide permission letter No. EN/267/T-II-4/001/2011 dated 31-01-2011(for old site).
<b>2. Is the sub-project located in whole or part in/near any of the following environmentally sensitive areas? ( 1 Km radius)</b>			
a. Biosphere Reserve	✓		The project area is located within Sundarban Biosphere Reserve. But this type of construction is permitted activity within Sundarban Biosphere Reserve considering the indigenous people living here for last 200 years or so.
b. National Park		✓	
c. Wildlife/ Bird Sanctuary		✓	
d. Tiger or Elephant Reserve		✓	
e. Wetland		✓	
f. Important Bird Areas		✓	
g. Coastal Area with Coral		✓	
h. Mangroves Areas		✓	
i. Estuary with Mangroves		✓	
j. Natural Lakes		✓	
k. Swamps /Mudflats		✓	
l. Habitat of migratory birds (outside protected areas)		✓	
m. Migratory Route of Wild Animals /Birds		✓	
n. Area with threatened are/endangered fauna (outside protected areas)		✓	
o. Area with threatened /rare /endangered flora ( outside protected areas)		✓	
p. Reserved/Protected Forest		✓	
q. Zoological Park / Botanical Garden		✓	
<b>3. Is the sub-project located within 500 meters from rivers, streams, estuaries or deltaic mouths?</b>		✓	
<b>4. Is the sub-project located in whole or part near any of the following sensitive features? ( 1 Km radius and 100m in case of Archaeological Sites)</b>			
a. World Heritage Sites		✓	
b. Archaeological monuments /sites (under ASI's Central / State list)		✓	
c. Historic Places (not listed under ASI-Central or State List but regionally / locally important)		✓	
d. Reservoirs/ Dams		✓	
e. Religious Places (Regionally or Locally important)		✓	

f. Public Water Supply areas from Rivers/ Surface Water Bodies/Ground Water Sources)		✓	
--	--	---	--

**Part B (2): Result/Outcome of Environmental Screening Exercise**

1	No Environment Impact Assessment Required	Not Required
2	Environment Impact Assessment Required	Not Required
3	CRZ clearance required	Required
4	Environmental Clearance Required	Not Required
5	Forest Clearance Required	Not Required

**Part C (1): Social Screening**

<b>1. Does the sub-project activity require acquisition of private land?</b>		
Yes ✓	The ownership of land belongs to School Authority. The Teacher-in-charge Indranarayanpur FP School on has given No objection Certificate (NOC) to The Dept. of Disaster Management, Govt. of West Bengal for construction of MPCs in their land.	No
Give the following details:	Private Land (sq mts/hac.)	✓
	Govt. Land (sq mts/hac.)	
	Forest Land (sq mts/hac.)	
<b>2. Does the proposed sub-project activity result in demolition/removal of existing structures?</b>		
Yes	No	✓
If so, give the following details:		
Number of public structures/buildings		
Number of common property resources (such as religious/cultural/ drinking water/wells/etc)		
Number of private structures (located on private or public land)		
<b>3. Does the proposed Project activity result in loss of crops/trees?</b>		
Yes	No	✓
<b>4. Does the proposed Project activity result in loss of direct livelihood/ employment?</b>		
Yes	No	✓
<b>5. Does the proposed activity result in loss of mangrove ecosystem/ community forest on which nearby residents/local population are dependent for fuel wood/grazing etc.?</b>		
Yes	No	✓
<b>6. Does the proposed Project activity affect schedule tribe/caste communities?</b>		
Yes	No	✓

**Part C (2): Result/Outcome of Social Screening Exercise**

1	Social Impact Assessment is Required	Not Required
2	Abbreviated RAP is required	Not Required
3	Full RAP is required	Not Required





କୃଷି ନିର୍ମାଣ -

ନିମ୍ନଲିଖିତ କାର୍ଯ୍ୟ ପାଇଁ ଉଦ୍ଦେଶ୍ୟ -

କୃଷି ନିର୍ମାଣ -

- ୧) ଲାଭକାରୀ କାର୍ଯ୍ୟ ପାଇଁ ଉଦ୍ଦେଶ୍ୟ ନିର୍ଦ୍ଧାରଣ କରିବା -
- ୨) କାର୍ଯ୍ୟ ପାଇଁ ଆବଶ୍ୟକୀୟ ସମସ୍ତ ସାମଗ୍ରୀ ଯୋଗାଇ ଦେବା -

ଉଚ୍ଚ ଉତ୍ପାଦନ ନିର୍ମାଣ -

- ୧) ଉଚ୍ଚ ଉତ୍ପାଦନ ପାଇଁ ଉଦ୍ଦେଶ୍ୟ ନିର୍ଦ୍ଧାରଣ କରିବା -
- ୨) ଉଚ୍ଚ ଉତ୍ପାଦନ ପାଇଁ ଆବଶ୍ୟକୀୟ ସମସ୍ତ ସାମଗ୍ରୀ ଯୋଗାଇ ଦେବା -

କାର୍ଯ୍ୟ ନିର୍ମାଣ -

- ୧) କାର୍ଯ୍ୟ ନିର୍ମାଣ ପାଇଁ ଉଦ୍ଦେଶ୍ୟ ନିର୍ଦ୍ଧାରଣ କରିବା -
- ୨) କାର୍ଯ୍ୟ ନିର୍ମାଣ ପାଇଁ ଆବଶ୍ୟକୀୟ ସମସ୍ତ ସାମଗ୍ରୀ ଯୋଗାଇ ଦେବା -

କାର୍ଯ୍ୟ ନିର୍ମାଣ -

- ୧) କାର୍ଯ୍ୟ ନିର୍ମାଣ ପାଇଁ ଉଦ୍ଦେଶ୍ୟ ନିର୍ଦ୍ଧାରଣ କରିବା -
- ୨) କାର୍ଯ୍ୟ ନିର୍ମାଣ ପାଇଁ ଆବଶ୍ୟକୀୟ ସମସ୍ତ ସାମଗ୍ରୀ ଯୋଗାଇ ଦେବା -

କାର୍ଯ୍ୟ ନିର୍ମାଣ -

- ୧) କାର୍ଯ୍ୟ ନିର୍ମାଣ ପାଇଁ ଉଦ୍ଦେଶ୍ୟ ନିର୍ଦ୍ଧାରଣ କରିବା -
- ୨) କାର୍ଯ୍ୟ ନିର୍ମାଣ ପାଇଁ ଆବଶ୍ୟକୀୟ ସମସ୍ତ ସାମଗ୍ରୀ ଯୋଗାଇ ଦେବା -

କାର୍ଯ୍ୟ ନିର୍ମାଣ -

- ୧) କାର୍ଯ୍ୟ ନିର୍ମାଣ ପାଇଁ ଉଦ୍ଦେଶ୍ୟ ନିର୍ଦ୍ଧାରଣ କରିବା -
- ୨) କାର୍ଯ୍ୟ ନିର୍ମାଣ ପାଇଁ ଆବଶ୍ୟକୀୟ ସମସ୍ତ ସାମଗ୍ରୀ ଯୋଗାଇ ଦେବା -

କାର୍ଯ୍ୟ ନିର୍ମାଣ -

- ୧) କାର୍ଯ୍ୟ ନିର୍ମାଣ ପାଇଁ ଉଦ୍ଦେଶ୍ୟ ନିର୍ଦ୍ଧାରଣ କରିବା -
- ୨) କାର୍ଯ୍ୟ ନିର୍ମାଣ ପାଇଁ ଆବଶ୍ୟକୀୟ ସମସ୍ତ ସାମଗ୍ରୀ ଯୋଗାଇ ଦେବା -

କାର୍ଯ୍ୟ ନିର୍ମାଣ -

- ୧) କାର୍ଯ୍ୟ ନିର୍ମାଣ ପାଇଁ ଉଦ୍ଦେଶ୍ୟ ନିର୍ଦ୍ଧାରଣ କରିବା -
- ୨) କାର୍ଯ୍ୟ ନିର୍ମାଣ ପାଇଁ ଆବଶ୍ୟକୀୟ ସମସ୍ତ ସାମଗ୍ରୀ ଯୋଗାଇ ଦେବା -

ଏହି କାର୍ଯ୍ୟ ଲାଭକାରୀ କାର୍ଯ୍ୟ ପାଇଁ ଉଦ୍ଦେଶ୍ୟ ନିର୍ଦ୍ଧାରଣ କରିବା ପାଇଁ ଆବଶ୍ୟକୀୟ ସମସ୍ତ ସାମଗ୍ରୀ ଯୋଗାଇ ଦେବା ପାଇଁ ଉଦ୍ଦେଶ୍ୟ ନିର୍ଦ୍ଧାରଣ କରିବା -

କାର୍ଯ୍ୟ ନିର୍ମାଣ ପାଇଁ ଉଦ୍ଦେଶ୍ୟ ନିର୍ଦ୍ଧାରଣ କରିବା -

Handwritten signature and text at the bottom left of the page.

MEETING RESOLUTION BOOK

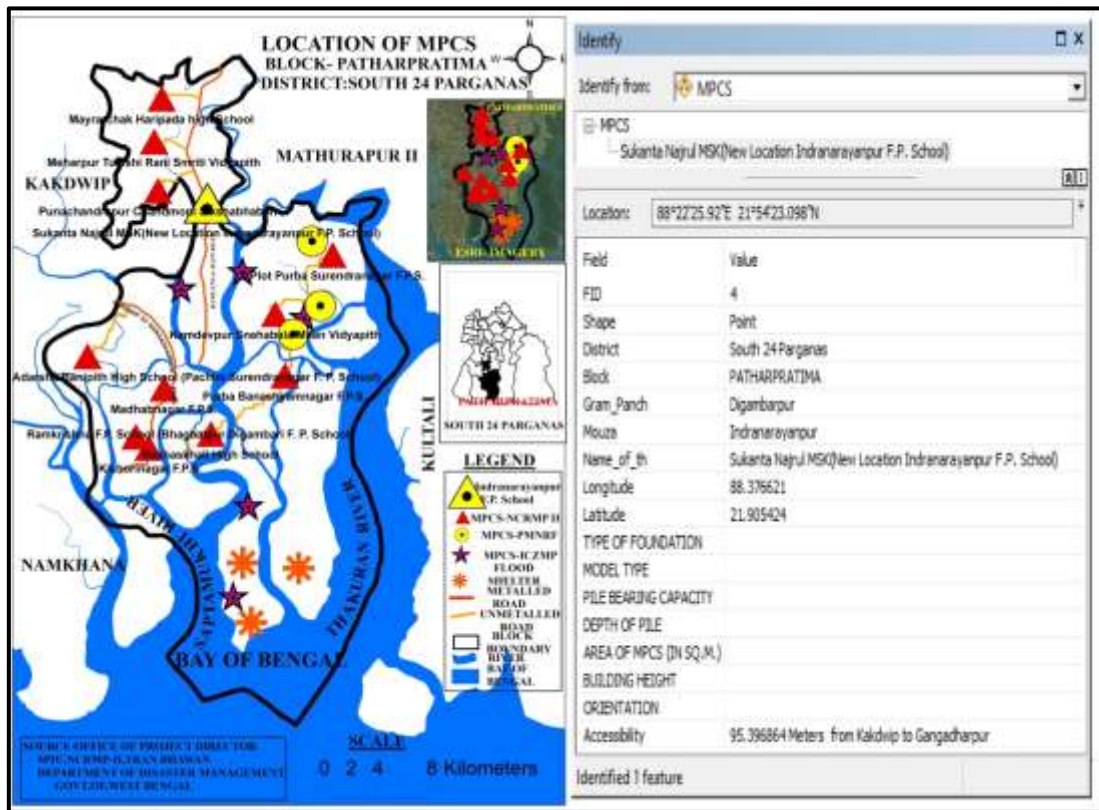
মিটিং নং / Meeting No.	উপস্থিত সভ্যগণের নাম NAME OF MEMBERS PRESENT	স্থান / Place
তারিখ / Date		সময় / Time
১। ১.	৮। ৪.	১৫। ১৫.
২। ২.	৯। ৫.	১৬। ১৬.
৩। ৩.	১০। ৬.	১৭। ১৭.
৪। ৪.	১১। ৭.	১৮। ১৮.
৫। ৫.	১২। ৮.	১৯। ১৯.
৬। ৬.	১৩। ৯.	২০। ২০.
৭। ৭.	১৪। ১০.	২১। ২১.

নং / No.	রেজল্যুশন / Resolution Adopted
(*) AHSEN Bro, Patangpukur	অধ্যক্ষ মহোদয় সাহেব মে, তিনত জেলা কোর্টে জেলা (দেওয়ান) মহোদয় দ্বারা আমে স্বতন্ত্র প্রতি প্রস্তাবিত, করা হয়। সুপ্রিম কোর্টের পূর্ব আদেশ অনুযায়ী, ভারত মোকাম মন্ডল নদীর পানি সঞ্চয় সুরক্ষা প্রকল্পে, তদন্ত যদি জেলা জজের অধীনে করা হয়। তাহলে তাহলে Flood Control (নিয়ন্ত্রণ) সচিব তাহলে উল্লিখিত অধ্যক্ষের হস্তে জমা করা হলে, উল্লিখিত সভার প্রস্তাবিত এই প্রস্তাব অনুযায়ী উল্লিখিত অধ্যক্ষের (দেওয়ান) অধীনে জমা করা হবে। অর্থাৎ: এই উল্লিখিত প্রস্তাব, নিম্নলিখিত শর্তে উল্লিখিত প্রস্তাব প্রস্তাবিত অধ্যক্ষের হস্তে জমা করা জেলা জজের হস্তে, তিনি বলেন যে সারা অধ্যক্ষের মতামত, জেলা জজের অধীনে নিম্নলিখিত জমা করা, নিম্নলিখিত উল্লিখিত প্রস্তাব হস্তে জমা করা করা জেলা জজের হস্তে, সুপ্রিম কোর্টের দ্বারা মোকাম মন্ডল জেলা জজের হস্তে উল্লিখিত প্রস্তাবিত প্রস্তাব হস্তে, অর্থাৎ: এই উল্লিখিত প্রস্তাব মোকাম মন্ডল জেলা জজের হস্তে জমা করা করা জেলা জজের হস্তে (মোকাম মন্ডল)

অধ্যক্ষ মহোদয়  
 ১/১/১১



**MAP OF THE MPCS**



**PHOTO GRAPH OF SITE DURING CONSTRUCTION**



*During December 2016*





*During January 2017*



*During May 2017*



*During August 2017*



*During November 2017*

**RAMKRISHNA FP SCHOOL  
(OLD SITE: BHAGBATPUR DIGAMBARİ FPS)**

The Department of Disaster Management, Govt. of West Bengal has proposed construction of a Multipurpose Cyclone Shelter (MPCS) at the Ramkrishna FP School (Old Site: Bhagbatpur Digambari FPS) under NCRMP-II project. The details of the MPCS site are given below:

**ADMINISTRATIVE AND GENERAL DETAILS:**

District	South 24 Parganas
Block	Patharpratima
Gram Panchayat	Patharpratima
Mouza	Bhagbatpur
Plot No.	1008, 1009
JL No.	49
Police Station	Patharpratima Police Station
Name of MPCS Site	Ramkrishna FP School (Old Site: Bhagbatpur Digambari FPS)
Land Ownership	The ownership of land belongs to School Authority. The Teacher-in-charge Ramkrishna FP School on has given No objection Certificate (NOC) to The Dept. of Disaster Management, Govt. of West Bengal for construction of MPCS in their land.
Latitude and Longitude	21.7491473 (N), 88.3238947 ( E)
Building Type	PILE
Floor Area	1248.336 Sq. m (G+2, Roof level)
Height	14.15 m
Type of Foundation	PILE
Communication	1.380032 Kilometers from Kakdwip To Gangadharpur Road
Use of MPCS	<ul style="list-style-type: none"> <li>• During natural hazards, the building will be used for resettlement of affected inhabitants of the area for housing, fooding and medication.</li> <li>• Household cattle will be shifted at the same MPCS building for resting during natural hazards.</li> </ul>
Demography	No. of House Hold : 492 Total Population : 2355 Total Male : 1161 Total Female : 1194 <i>(Source :www.censusindia.gov.in)</i>
Major Profession	Cultivation and agricultural related labour works are the major source of livelihood.
Ground Water Quality	Saline (Chloride > 250 mg/l or TDS > 500 mg/l)
Natural Hazards	<ul style="list-style-type: none"> <li>• Flood</li> <li>• Earth Quake</li> <li>• Cyclone and Storms</li> </ul>
Essential Statutory Clearance Requirement	CRZ (Coastal Regulation zone) Clearance was obtained from WBSCZMA vide permission letter No. 2523/EN/T-II-4/001/2011 dated 29 -09-2014 (for old site).



**ENVIRONMENT AND SOCIAL SCREENING FORM****Part A: General Information**

<b>1. Name of the State</b>	WEST BENGAL
<b>2. Type of proposed sub-project activity</b> (tick the applicable option)	
<ul style="list-style-type: none"> <li>▪ Cyclone Shelter ✓</li> </ul>	<ul style="list-style-type: none"> <li>▪ Name of MPCs: RAMKRISHNA FP SCHOOL (OLD SITE: BHAGBATPUR DIGAMBARI FPS)</li> </ul>
<b>3. Location of the sub-project</b>	
<ul style="list-style-type: none"> <li>▪ District</li> </ul>	South 24 Parganas
<ul style="list-style-type: none"> <li>▪ Block</li> </ul>	Patharpratima
<ul style="list-style-type: none"> <li>▪ Gram Panchayat</li> </ul>	Patharpratima
<ul style="list-style-type: none"> <li>▪ Mouza</li> </ul>	Bhagbatpur
<ul style="list-style-type: none"> <li>▪ Village</li> </ul>	Bhagbatpur
<ul style="list-style-type: none"> <li>▪ Police Station</li> </ul>	Patharpratima Police Station
<ul style="list-style-type: none"> <li>▪ Latitude &amp; Longitude</li> </ul>	21.7491473 (N), 88.3238947 ( E)
<ul style="list-style-type: none"> <li>▪ Plot No.</li> </ul>	1008, 1009
<ul style="list-style-type: none"> <li>▪ JL No.</li> </ul>	49
<b>4. Size of the sub-project</b> (approx. area in sq. mt/hac or length in mt/km, as relevant)	1248.336 Sq. m (G+2, Roof level) Dimension of Plot: 25m X 45m
<b>5. Land Requirement (in hac./sq. mt.)</b>	
<ul style="list-style-type: none"> <li>▪ Total Requirement</li> </ul>	
<ul style="list-style-type: none"> <li>▪ Private Land</li> </ul>	✓ The ownership of land belongs to School Authority.
<ul style="list-style-type: none"> <li>▪ Govt. Land</li> </ul>	
<ul style="list-style-type: none"> <li>▪ Forest Land</li> </ul>	
<ul style="list-style-type: none"> <li>▪ Present Land Status</li> </ul>	
<b>6. Implementing Agency Details (sub-project level)</b>	
<ul style="list-style-type: none"> <li>▪ Name of the Department/Agency</li> </ul>	Public Works Department, Govt. of West Bengal
<ul style="list-style-type: none"> <li>▪ Name of the designated contact person</li> </ul>	Diamond Harbour Division Social Sector
<ul style="list-style-type: none"> <li>▪ Designation</li> </ul>	Executive Engineer
<ul style="list-style-type: none"> <li>▪ E-mail Id &amp; Phone No.</li> </ul>	pwddhdiv@rediffmail.com : 03174-255271
<b>7. Details about the Screening Exercise</b>	
<ul style="list-style-type: none"> <li>▪ Agency</li> </ul>	ARKITECHNO Consultants (India) Pvt. Plot No. N3/91, IRC Village, Nayapalli, Bhubaneswar, Odisha 751015 Phone- 0674 255 4205.

### **Part B (1): Environment Screening**

Question	Yes	No	Details
<b>1. Is the sub-project located in whole or part within the Coastal Regulation Zone?</b>	✓		CRZ (Coastal Regulation zone) Clearance is obtained from WBSCZMA vide permission letter No. EN/267/T-II-4/001/2011 dated 31-01-2011(for old site).
<b>2. Is the sub-project located in whole or part in/near any of the following environmentally sensitive areas? ( 1 Km radius)</b>			
a. Biosphere Reserve	✓		The project area is located within Sundarban Biosphere Reserve. But this type of construction is permitted activity within Sundarban Biosphere Reserve considering the indigenous people living here for last 200 years or so.
b. National Park		✓	
c. Wildlife/ Bird Sanctuary		✓	
d. Tiger or Elephant Reserve		✓	
e. Wetland		✓	
f. Important Bird Areas		✓	
g. Coastal Area with Coral		✓	
h. Mangroves Areas		✓	
i. Estuary with Mangroves		✓	
j. Natural Lakes		✓	
k. Swamps /Mudflats		✓	
l. Habitat of migratory birds (outside protected areas)		✓	
m. Migratory Route of Wild Animals /Birds		✓	
n. Area with threatened are/endangered fauna (outside protected areas)		✓	
o. Area with threatened /rare /endangered flora ( outside protected areas)		✓	
p. Reserved/Protected Forest		✓	
q. Zoological Park / Botanical Garden		✓	
<b>3. Is the sub-project located within 500 meters from rivers, streams, estuaries or deltaic mouths?</b>		✓	
<b>4. Is the sub-project located in whole or part near any of the following sensitive features? ( 1 Km radius and 100m in case of Archaeological Sites)</b>			
a. World Heritage Sites		✓	
b. Archaeological monuments /sites (under ASI's Central / State list)		✓	
c. Historic Places (not listed under ASI-Central or State List but regionally / locally important)		✓	
d. Reservoirs/ Dams		✓	
e. Religious Places (Regionally or Locally important)		✓	

f. Public Water Supply areas from Rivers/ Surface Water Bodies/Ground Water Sources)		✓	
--	--	---	--

**Part B (2) : Result/Outcome of Environmental Screening Exercise**

1	No Environment Impact Assessment Required	Not Required
2	Environment Impact Assessment Required	Not Required
3	CRZ clearance required	Required
4	Environmental Clearance Required	Not Required
5	Forest Clearance Required	Not Required

**Part C (1): Social Screening**

<b>1. Does the sub-project activity require acquisition of private land?</b>		
Yes ✓	The ownership of land belongs to School Authority. The Teacher-in-charge Ramkrishna FP School on has given No objection Certificate (NOC) to The Dept. of Disaster Management, Govt. of West Bengal for construction of MPCs in their land.	
Give the following details:	Private Land (sq mts/hac.)	✓
	Govt. Land (sq mts/hac.)	
	Forest Land (sq mts/hac.)	
<b>2. Does the proposed sub-project activity result in demolition/removal of existing structures?</b>		
Yes	No	✓
If so, give the following details:		
Number of public structures/buildings		
Number of common property resources (such as religious/cultural/ drinking water/wells/etc)		
Number of private structures (located on private or public land)		
<b>3. Does the proposed Project activity result in loss of crops/trees?</b>		
Yes	No	✓
<b>4. Does the proposed Project activity result in loss of direct livelihood/ employment?</b>		
Yes	No	✓
<b>5. Does the proposed activity result in loss of mangrove ecosystem/ community forest on which nearby residents/local population are dependent for fuel wood/grazing etc.?</b>		
Yes	No	✓
<b>6. Does the proposed Project activity affect schedule tribe/caste communities?</b>		
Yes	No	✓

**Part C (2): Result/Outcome of Social Screening Exercise**

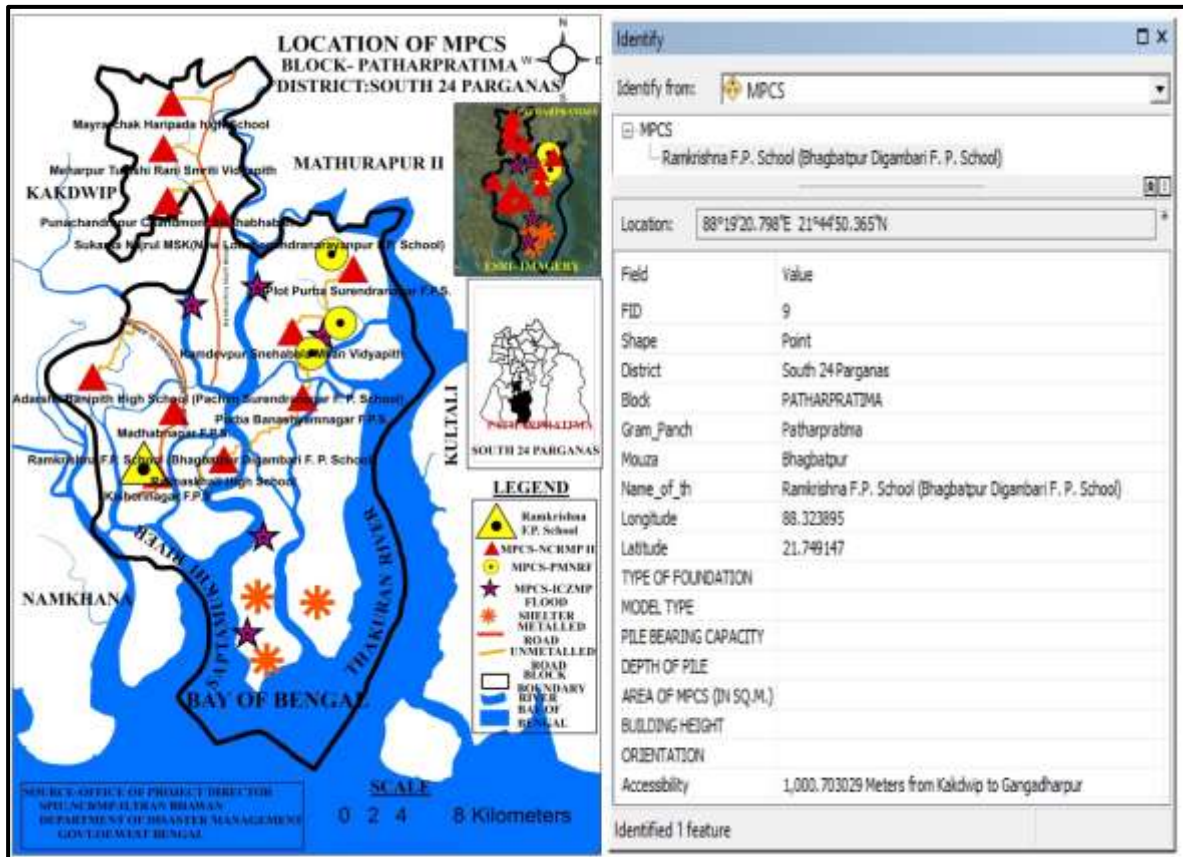
1	Social Impact Assessment is Required	Not Required
2	Abbreviated RAP is required	Not Required
3	Full RAP is required	Not Required



**PUBLIC CONSULTANCY MEETING**

**(NOT AVAILABLE)**

**MAP OF THE MPCS**



**PHOTO GRAPH OF SITE DURING CONSTRUCTION**



*During November 2016*



*During February 2017*



*During June 2017*





*During August 2017*



*During November 2017*



**ADARSHA BANIPITH HIGH SCHOOL  
(OLD SITE: PASCHIM SURENDRANAGAR FPS)**

The Department of Disaster Management, Govt. of West Bengal has proposed construction of a Multipurpose Cyclone Shelter (MPCS) at the Adarsha Banipith High SCHOOL (OLD SITE: Paschim Surendranagar FPS) under NCRMP-II project. The details of the MPCS site are given below:

**ADMINISTRATIVE AND GENERAL DETAILS:**

District	South 24 Parganas
Block	Patharpratima
Gram Panchayat	Durbachati
Mouza	Paschim Surendranagar
Plot No.	378, 2065, 2065/3542
JL No.	41
Police Station	Patharpratima Police Station
Name of MPCS Site	Adarsha Banipith High School
Land Ownership	The ownership of land belongs to School Authority. The Head Master Adarsha Banipith High School on 11-12-15 has given No objection Certificate (NOC) to The Dept. of Disaster Management, Govt. of West Bengal for construction of MPCS in their land.
Latitude and Longitude	21.8033623291071 (N), 88.289788381659 (E)
Building Type	PILE
Floor Area	1200 Sq. m
Height	14.15m
Type of Foundation	PILE
Communication	8.367221 Kilometers From Kakdwip To Gangadharpur Road
Use of MPCS	<ul style="list-style-type: none"> <li>• During natural hazards, the building will be used for resettlement of affected inhabitants of the area for housing, fooding and medication.</li> <li>• Household cattle will be shifted at the same MPCS building for resting during natural hazards.</li> </ul>
Demography	No. of House Hold : 1383 Total Population : 6378 Total Male : 3301 Total Female : 3077 <i>(Source :www.censusindia.gov.in)</i>
Major Profession	Cultivation and agricultural related labour works are the major source of livelihood.
Ground Water Quality	Saline (Chloride > 250 mg/l or TDS > 500 mg/l)
Natural Hazards	<ul style="list-style-type: none"> <li>• Flood</li> <li>• Earth Quake</li> <li>• Cyclone and Storms</li> </ul>
Essential Statutory Clearance Requirement	CRZ (Coastal Regulation zone) Clearance was obtained from WBSCZMA vide permission letter No. EN/267/T-II-4/001/2011 dated 31-01-2011(for old site).

**ENVIRONMENT AND SOCIAL SCREENING FORM****Part A: General Information**

<b>1. Name of the State</b>	WEST BENGAL
<b>2. Type of proposed sub-project activity</b> (tick the applicable option)	
<ul style="list-style-type: none"> <li>▪ Cyclone Shelter <input checked="" type="checkbox"/></li> </ul>	<ul style="list-style-type: none"> <li>▪ Name of MPCs: ADARSHA BANIPITH HIGH SCHOOL (OLD SITE: PASCHIM SURENDRANAGAR FPS)</li> </ul>
<b>3. Location of the sub-project</b>	
<ul style="list-style-type: none"> <li>▪ District</li> </ul>	South 24 Parganas
<ul style="list-style-type: none"> <li>▪ Block</li> </ul>	Patharpratima
<ul style="list-style-type: none"> <li>▪ Gram Panchayat</li> </ul>	Durbachati
<ul style="list-style-type: none"> <li>▪ Mouza</li> </ul>	Paschim Surendranagar
<ul style="list-style-type: none"> <li>▪ Village</li> </ul>	Paschim Surendranagar
<ul style="list-style-type: none"> <li>▪ Police Station</li> </ul>	Patharpratima Police Station
<ul style="list-style-type: none"> <li>▪ Latitude &amp; Longitude</li> </ul>	21.8033623291071 (N), 88.289788381659 (E)
<ul style="list-style-type: none"> <li>▪ Plot No.</li> </ul>	378, 2065, 2065/3542
<ul style="list-style-type: none"> <li>▪ JL No.</li> </ul>	41
<b>4. Size of the sub-project</b> (approx. area in sq. mt/hac or length in mt/km, as relevant)	1200 Sq. m Dimension of Plot: 25m X 45m
<b>5. Land Requirement (in hac./sq. mt.)</b>	
<ul style="list-style-type: none"> <li>▪ Total Requirement</li> </ul>	
<ul style="list-style-type: none"> <li>▪ Private Land</li> </ul>	<input checked="" type="checkbox"/> The ownership of land belongs to School Authority.
<ul style="list-style-type: none"> <li>▪ Govt. Land</li> </ul>	
<ul style="list-style-type: none"> <li>▪ Forest Land</li> </ul>	
<ul style="list-style-type: none"> <li>▪ Present Land Status</li> </ul>	
<b>6. Implementing Agency Details (sub-project level)</b>	
<ul style="list-style-type: none"> <li>▪ Name of the Department/Agency</li> </ul>	Public Works Department, Govt. of West Bengal
<ul style="list-style-type: none"> <li>▪ Name of the designated contact person</li> </ul>	Diamond Harbour Division Social Sector
<ul style="list-style-type: none"> <li>▪ Designation</li> </ul>	Executive Engineer
<ul style="list-style-type: none"> <li>▪ E-mail Id &amp; Phone No.</li> </ul>	pwddhdiv@rediffmail.com : 03174-255271
<b>7. Details about the Screening Exercise</b>	
<ul style="list-style-type: none"> <li>▪ Agency</li> </ul>	ARKITECHNO Consultants (India) Pvt. Plot No. N3/91, IRC Village, Nayapalli, Bhubaneswar, Odisha 751015 Phone- 0674 255 4205.

### Part B (1): Environment Screening

Question	Yes	No	Details
<b>1. Is the sub-project located in whole or part within the Coastal Regulation Zone?</b>	✓		CRZ (Coastal Regulation zone) Clearance was obtained from WBSCZMA vide permission letter No. EN/267/T-II-4/001/2011 dated 31-01-2011(for old site).
<b>2. Is the sub-project located in whole or part in/near any of the following environmentally sensitive areas? ( 1 Km radius)</b>			
a. Biosphere Reserve	✓		The project area is located within Sundarban Biosphere Reserve. But this type of construction is permitted activity within Sundarban Biosphere Reserve considering the indigenous people living here for last 200 years or so.
b. National Park		✓	
c. Wildlife/ Bird Sanctuary		✓	
d. Tiger or Elephant Reserve		✓	
e. Wetland		✓	
f. Important Bird Areas		✓	
g. Coastal Area with Coral		✓	
h. Mangroves Areas		✓	
i. Estuary with Mangroves		✓	
j. Natural Lakes		✓	
k. Swamps /Mudflats		✓	
l. Habitat of migratory birds (outside protected areas)		✓	
m. Migratory Route of Wild Animals /Birds		✓	
n. Area with threatened are/endangered fauna (outside protected areas)		✓	
o. Area with threatened /rare /endangered flora ( outside protected areas)		✓	
p. Reserved/Protected Forest		✓	
q. Zoological Park / Botanical Garden		✓	
<b>3. Is the sub-project located within 500 meters from rivers, streams, estuaries or deltaic mouths?</b>		✓	
<b>4. Is the sub-project located in whole or part near any of the following sensitive features? ( 1 Km radius and 100m in case of Archaeological Sites)</b>			
a. World Heritage Sites		✓	
b. Archaeological monuments /sites (under ASI's Central / State list)		✓	
c. Historic Places (not listed under ASI-Central or State List but regionally / locally important)		✓	
d. Reservoirs/ Dams		✓	
e. Religious Places (Regionally or Locally important)		✓	



f. Public Water Supply areas from Rivers/ Surface Water Bodies/Ground Water Sources)		✓	
--	--	---	--

### Part B (2): Result/Outcome of Environmental Screening Exercise

1	No Environment Impact Assessment Required	Not Required
2	Environment Impact Assessment Required	Not Required
3	CRZ clearance required	Required
4	Environmental Clearance Required	Not Required
5	Forest Clearance Required	Not Required

### Part C (1): Social Screening

<b>1. Does the sub-project activity require acquisition of private land?</b>		
Yes ✓ The ownership of land belongs to School Authority. The Head Master Adarsha Banipith High School on 11-12-15 has given No objection Certificate (NOC) to The Dept. of Disaster Management, Govt. of West Bengal for construction of MPCs in their land.		No
Give the following details:	Private Land (sq mts/hac.)	✓
	Govt. Land (sq mts/hac.)	
	Forest Land (sq mts/hac.)	
<b>2. Does the proposed sub-project activity result in demolition/removal of existing structures?</b>		
Yes	No	✓
If so, give the following details:		
Number of public structures/buildings		
Number of common property resources (such as religious/cultural/ drinking water/wells/etc)		
Number of private structures (located on private or public land)		
<b>3. Does the proposed Project activity result in loss of crops/trees?</b>		
Yes	No	✓
<b>4. Does the proposed Project activity result in loss of direct livelihood/ employment?</b>		
Yes	No	✓
<b>5. Does the proposed activity result in loss of mangrove ecosystem/ community forest on which nearby residents/local population are dependent for fuel wood/grazing etc.?</b>		
Yes	No	✓
<b>6. Does the proposed Project activity affect schedule tribe/caste communities?</b>		
Yes	No	✓

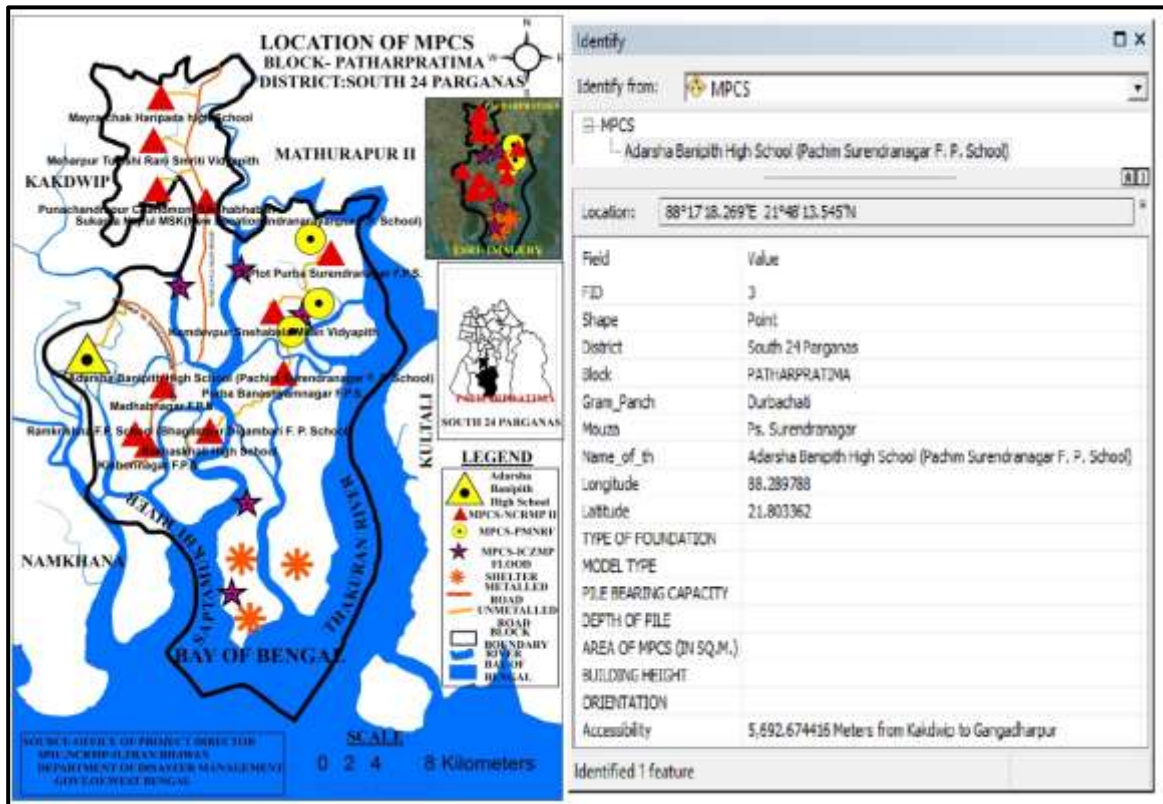
### Part C (2): Result/Outcome of Social Screening Exercise

1	Social Impact Assessment is Required	Not Required
2	Abbreviated RAP is required	Not Required
3	Full RAP is required	Not Required

**PUBLIC CONSULTANCY MEETING**

**(NOT AVAILABLE)**

**MAP OF THE MPCS**



**PHOTO GRAPH OF SITE DURING CONSTRUCTION**



*During November 2016*



*During March 2017*



*During May 2017*





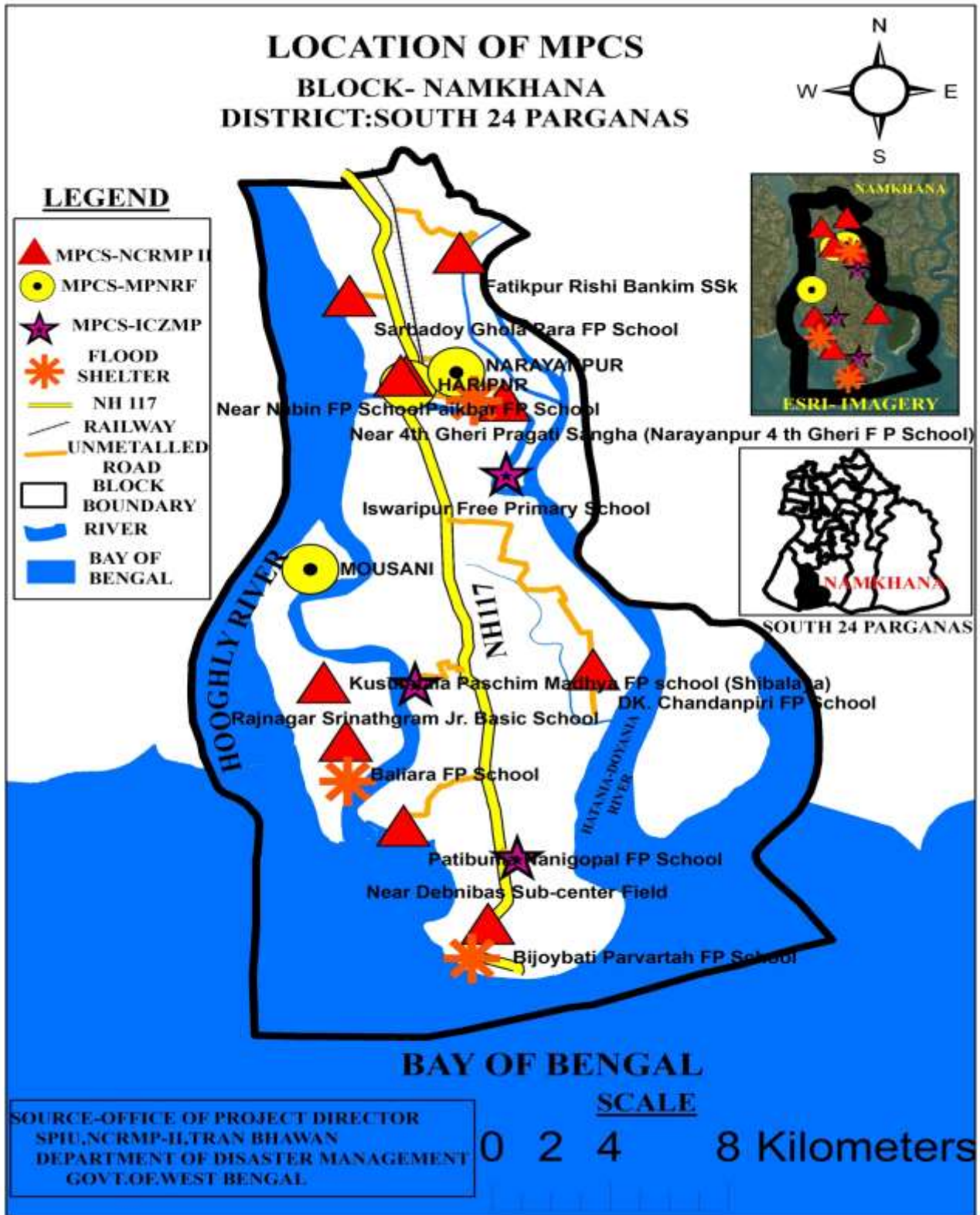
*During August 2017*



*During November 2017*

**BLOCK – NAMKHANA**

**Location Map of Namkhana Block**



### BALIARA FP SCHOOL

The Department of Disaster Management, Govt. of West Bengal has proposed construction of a Multipurpose Cyclone Shelter (MPCS) at the Baliara FP School under NCRMP-II project. The details of the MPCS site are given below:

#### ADMINISTRATIVE AND GENERAL DETAILS:

District	South 24 Parganas
Block	Namkhana
Gram Panchayat	Moushuni
Mouza	Baliara
Police station	Namkhana Police Station
Plot No	988
JL No.	17
Name of MPCS Site	Baliara FP School
Land ownership	The ownership of land belongs to School Authority. The Teacher-in-charge Baliara FP School, South 24 Parganas on 20-11-2014 has given No objection Certificate (NOC) to The Dept. of Disaster Management, Govt. of West Bengal for construction of MPCS in their land.
Latitude and Longitude	21.642783(N) / 88.212332 (E )
Building Type	Pile + RCC
Floor Area	1248.336 Sq. m (G+2, Roof level)
Height	15 m
Type of Foundation	Pile
Communication	0.514142 Kilo meters From Metalled Road
Use of MPCS	<ul style="list-style-type: none"> <li>• During natural hazards, the building will be used for resettlement of affected inhabitants of the area for housing, fooding and medication.</li> <li>• Household cattle will be shifted at the same MPCS building for resting during natural hazards.</li> </ul>
Demography	No. of House Hold : 1746 Total Population : 8672 Total Male : 4358 Total Female : 4314 <i>(Source :www.censusindia.gov.in)</i>
Major Profession	Cultivation and agricultural related labour works are the major source of livelihood.
Ground Water Quality	Saline (Chloride > 250 mg/l or TDS > 500 mg/l)
Natural Hazards	<ul style="list-style-type: none"> <li>• Flood</li> <li>• Earth Quake</li> <li>• Cyclone and Storms</li> </ul>
Essential Statutory Clearance Requirement	CRZ (Coastal Regulation zone) Clearance was obtained from WBSCZMA vide permission letter No. EN/267/T-II-4/001/2011 dated 31-01-2011.



**ENVIRONMENT AND SOCIAL SCREENING FORM****Part A: General Information**

<b>1. Name of the State</b>	WEST BENGAL
<b>2. Type of proposed sub-project activity</b> (tick the applicable option)	
<ul style="list-style-type: none"> <li>▪ Cyclone Shelter ✓</li> </ul>	<ul style="list-style-type: none"> <li>▪ Name of MPCs: BALIARA FP SCHOOL GROUND</li> </ul>
<b>3. Location of the sub-project</b>	
<ul style="list-style-type: none"> <li>▪ District</li> </ul>	South 24 Parganas
<ul style="list-style-type: none"> <li>▪ Block</li> </ul>	Namkhana
<ul style="list-style-type: none"> <li>▪ Gram Panchayat</li> </ul>	Moushuni
<ul style="list-style-type: none"> <li>▪ Mouza</li> </ul>	Baliara
<ul style="list-style-type: none"> <li>▪ Village</li> </ul>	Baliara
<ul style="list-style-type: none"> <li>▪ Police Station</li> </ul>	Namkhana Police Station
<ul style="list-style-type: none"> <li>▪ Latitude &amp; Longitude</li> </ul>	21.642783(N) / 88.212332 (E )
<ul style="list-style-type: none"> <li>▪ Plot No.</li> </ul>	988
<ul style="list-style-type: none"> <li>▪ JL No.</li> </ul>	17
<b>4. Size of the sub-project</b> (approx. area in sq. mt/hac or length in mt/km, as relevant)	1248.336 sq. m ( G+2, Roof Level) Dimension 25mX45m
<b>5. Land Requirement (in hac./sq. mt.)</b>	
<ul style="list-style-type: none"> <li>▪ Total Requirement</li> </ul>	
<ul style="list-style-type: none"> <li>▪ Private Land</li> </ul>	✓ The ownership of land belongs to School Authority.
<ul style="list-style-type: none"> <li>▪ Govt. Land</li> </ul>	
<ul style="list-style-type: none"> <li>▪ Forest Land</li> </ul>	
<ul style="list-style-type: none"> <li>▪ Present Land Status</li> </ul>	
<b>6. Implementing Agency Details (sub-project level)</b>	
<ul style="list-style-type: none"> <li>▪ Name of the Department/Agency</li> </ul>	Public Works Department, Govt. of West Bengal
<ul style="list-style-type: none"> <li>▪ Name of the designated contact person</li> </ul>	South 24 Parganas Social Sector Division, PWD
<ul style="list-style-type: none"> <li>▪ Designation</li> </ul>	Executive Engineer
<ul style="list-style-type: none"> <li>▪ E-mail Id &amp; Phone No.</li> </ul>	ees24psspwd@gmail.com : 033-22843551
<b>7. Details about the Screening Exercise</b>	
<ul style="list-style-type: none"> <li>▪ Agency</li> </ul>	Institute of Environmental Studies and Wetland Management. Dept. of Environment. Govt. of West Bengal. DD-24, Sector-I, Saltlake. Kolkata-700064. Phone- 033-23340531/0231. FAX- 91-33-23580967

**Part B (1): Environment Screening**

Question	Yes	No	Details
<b>1. Is the sub-project located in whole or part within the Coastal Regulation Zone?</b>	✓		CRZ (Coastal Regulation zone) Clearance was obtained from WBSCZMA vide permission letter No. EN/267/T-II-4/001/2011 dated 31-01-2011.
<b>2. Is the sub-project located in whole or part in/near any of the following environmentally sensitive areas? ( 1 Km radius)</b>			
a. Biosphere Reserve	✓		The project area is located within Sundarban Biosphere Reserve. But this type of construction is permitted activity within Sundarban Biosphere Reserve considering the indigenous people living here for last 200 years or so.
b. National Park		✓	
c. Wildlife/ Bird Sanctuary		✓	
d. Tiger or Elephant Reserve		✓	
e. Wetland	✓		Here stereo cultivation on brackish water is being practiced. Wet lands put to regular agriculture activities are normally not considered as "Wet Land" as per official definition in India.
f. Important Bird Areas		✓	
g. Coastal Area with Coral		✓	
h. Mangroves Areas	✓		Sparse mangrove patch within 250 m
i. Estuary with Mangroves	✓		Sparse mangrove patch within 250 m
j. Natural Lakes		✓	
k. Swamps /Mudflats	✓		500 m from the proposed site
l. Habitat of migratory birds (outside protected areas)		✓	
m. Migratory Route of Wild Animals /Birds		✓	
n. Area with threatened are/endangered fauna (outside protected areas)		✓	
o. Area with threatened /rare /endangered flora ( outside protected areas)		✓	
p. Reserved/Protected Forest		✓	
q. Zoological Park / Botanical Garden		✓	
<b>3. Is the sub-project located within 500 meters from rivers, streams, estuaries or deltaic mouths?</b>		✓	
<b>4. Is the sub-project located in whole or part near any of the following sensitive features? ( 1 Km radius and 100m in case of Archaeological Sites)</b>			
a. World Heritage Sites		✓	
b. Archaeological monuments /sites (under ASI's Central / State list)		✓	
c. Historic Places (not listed under ASI-Central or State List but regionally /		✓	

locally important)			
d. Reservoirs/ Dams		✓	
e. Religious Places (Regionally or Locally important)		✓	
f. Public Water Supply areas from Rivers/ Surface Water Bodies/Ground Water Sources)		✓	

### **Part B (2): Result/Outcome of Environmental Screening Exercise**

1	No Environment Impact Assessment Required	Not Required
2	Environment Impact Assessment Required	Not Required
3	CRZ clearance required	Required
4	Environmental Clearance Required	Not Required
5	Forest Clearance Required	Not Required

### **Part C (1): Social Screening**

<b>1. Does the sub-project activity require acquisition of private land?</b>		
Yes ✓ The ownership of land belongs to School Authority. The Teacher-in-charge Baliara FP School, South 24 Parganas on 20-11-2014 has given No objection Certificate (NOC) to The Dept. of Disaster Management, Govt. of West Bengal for construction of MPCs in their land.		No
Give the following details:	Private Land (sq mts/hac.)	✓
	Govt. Land (sq mts/hac.)	
	Forest Land (sq mts/hac.)	
<b>2. Does the proposed sub-project activity result in demolition/removal of existing structures?</b>		
Yes	No	✓
If so, give the following details:		
Number of public structures/buildings		
Number of common property resources (such as religious/cultural/ drinking water/wells/etc)		
Number of private structures (located on private or public land)		
<b>3. Does the proposed Project activity result in loss of crops/trees?</b>		
Yes	No	✓
<b>4. Does the proposed Project activity result in loss of direct livelihood/ employment?</b>		
Yes	No	✓
<b>5. Does the proposed activity result in loss of mangrove ecosystem/ community forest on which nearby residents/local population are dependent for fuel wood/grazing etc.?</b>		
Yes	No	✓
<b>6. Does the proposed Project activity affect schedule tribe/caste communities?</b>		
Yes	No	✓

### **Part C (2): Result/Outcome of Social Screening Exercise**

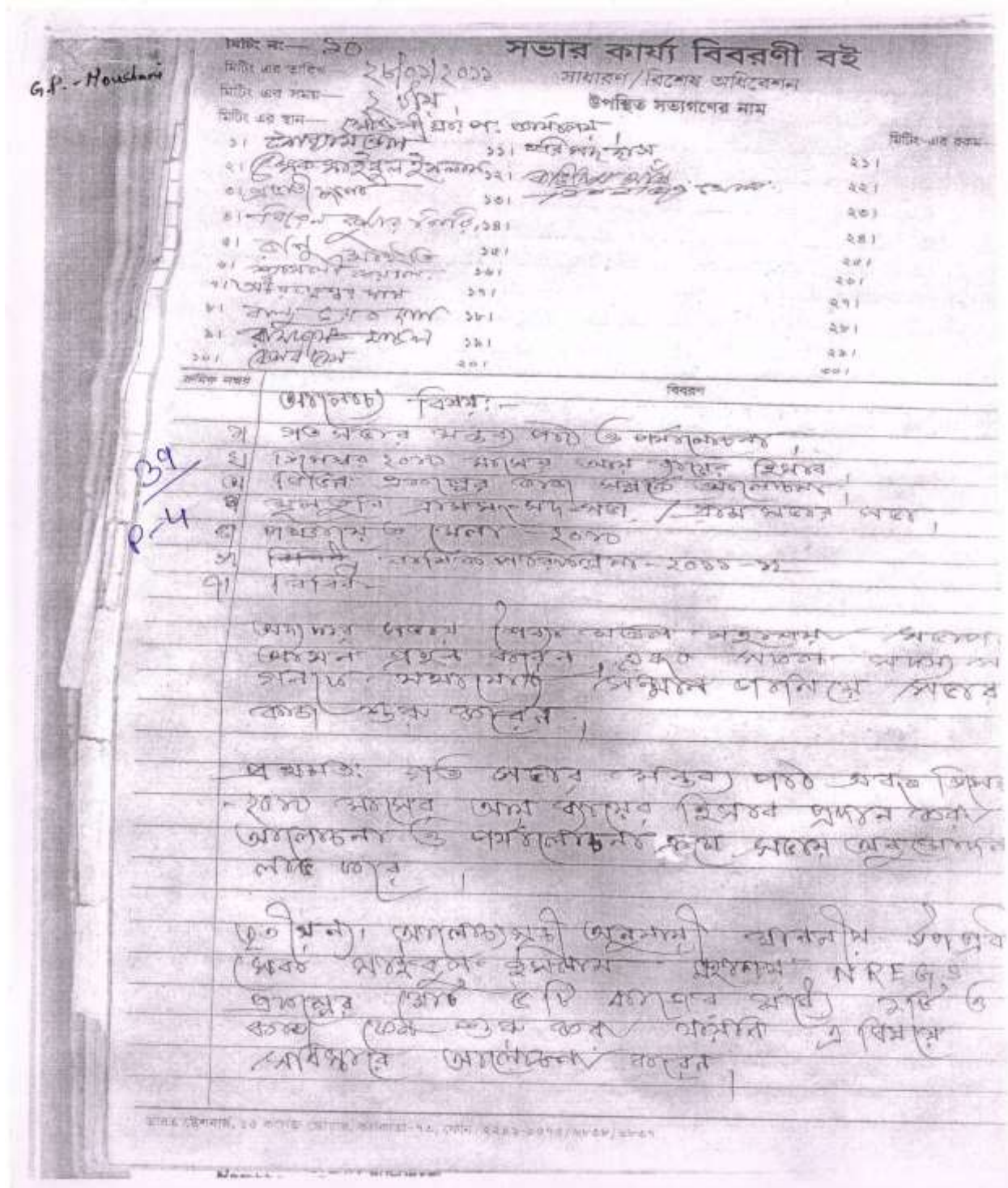
1	Social Impact Assessment is Required	Not Required
2	Abbreviated RAP is required	Not Required
3	Full RAP is required	Not Required



**PUBLIC CONSULTANCY MEETING**

The meeting was held on 28.01.2011 at Moushuni Gram Panchayat Office at 2:00PM. The meeting was chaired by Ms. Shaibya Mondal. The total number of participants in the meeting was 13.

Besides the discussion on the minutes of previous meetings, income and expenditure for the month of December '10, Panchayat Mela- 2010, Annual Planning 2011-12 etc., the discussion on construction of a cyclone shelter also took place. It was discussed that the construction of MPCS would benefit all the people residing in Baliara Mouza, so there will be no objection from anyone. Ms. Mondal thanked everyone at the end of the meeting.





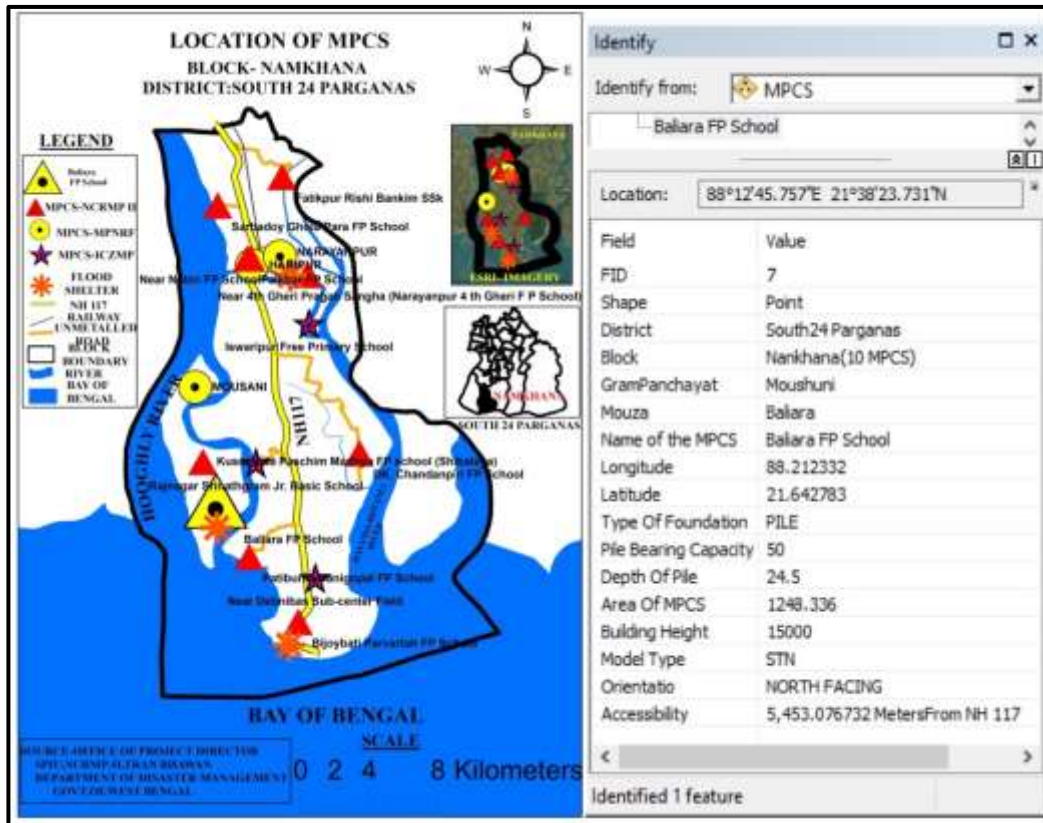








**MAP OF THE MPCS**



**PHOTO GRAPH OF SITE BEFORE CONSTRUCTION**







*During December 2016*



*During February 2017*



*During May 2017*





*During august 2017*



*During November 2017*

### DAKSHIN CHANDANPIRI FP SCHOOL

The Department of Disaster Management, Govt. of West Bengal has proposed construction of a Multipurpose Cyclone Shelter (MPCS) at the Dakshin Chandanpiri FP School under NCRMP-II project. The details of the MPCS site are given below:

#### ADMINISTRATIVE AND GENERAL DETAILS:

District	South 24 Parganas
Block	Namkhana
Gram Panchayat	Haripur
Mouza	Dakshin Chandanpiri
Police Station	Namkhana Police Station
Plot No.	1376
JL No	12
Name of MPCS Site	Dakshin Chandanpiri FP School
Land ownership	The ownership of land belongs to School Authority. The Head Teacher DK. Chandanpiri FP School Namkhana, 24 Pgs(S) on 21-11-2014 has given No objection Certificate (NOC) to The Dept. of Disaster Management, Govt. of West Bengal for construction of MPCS in their land.
Latitude and Longitude	21.667108 (N) / 88.29339 (E )
Building Type	Pile + RCC
Floor Area	1248.336 Sq. m (G+2, Roof level)
Height	14 m
Type of Foundation	Pile
Communication	0.060515 Kilometers From Metalled Road
Use of MPCS	<ul style="list-style-type: none"> <li>• During natural hazards, the building will be used for resettlement of affected inhabitants of the area for housing, fooding and medication.</li> <li>• Household cattle will be shifted at the same MPCS building for resting during natural hazards.</li> </ul>
Demography	No. of House Hold : 929 Total Population : 4129 Total Male : 2123 Total Female : 2006 <i>(Source :www.censusindia.gov.in)</i>
Major Profession	Cultivation and agricultural related labour works are the major source of livelihood.
Ground Water Quality	Saline (Chloride > 250 mg/l or TDS > 500 mg/l)
Natural Hazards	<ul style="list-style-type: none"> <li>• Flood</li> <li>• Earth Quake</li> <li>• Cyclone and Storms</li> </ul>
Essential Statutory Clearance Requirement	CRZ (Coastal Regulation zone) Clearance was obtained from WBSCZMA vide permission letter No. EN/267/T-II-4/001/2011 dated 31-01-2011.

**ENVIRONMENT AND SOCIAL SCREENING FORM****Part A: General Information**

<b>1. Name of the State</b>	WEST BENGAL
<b>2. Type of proposed sub-project activity</b> (tick the applicable option)	
<ul style="list-style-type: none"> <li>▪ Cyclone Shelter ✓</li> </ul>	<ul style="list-style-type: none"> <li>▪ Name of MPCS: DAKSHIN CHANDANPIRI FP SCHOOL</li> </ul>
<b>3. Location of the sub-project</b>	
<ul style="list-style-type: none"> <li>▪ District</li> </ul>	South 24 Parganas
<ul style="list-style-type: none"> <li>▪ Block</li> </ul>	Namkhana
<ul style="list-style-type: none"> <li>▪ Gram Panchayat</li> </ul>	Haripur
<ul style="list-style-type: none"> <li>▪ Mouza</li> </ul>	Dakshin Chandanpiri
<ul style="list-style-type: none"> <li>▪ Village</li> </ul>	Dakshin Chandanpiri
<ul style="list-style-type: none"> <li>▪ Police station</li> </ul>	Namkhana Police Station
<ul style="list-style-type: none"> <li>▪ Latitude &amp; Longitude</li> </ul>	21.667108 (N) / 88.29339 (E )
<ul style="list-style-type: none"> <li>▪ Polt No</li> </ul>	1376
<ul style="list-style-type: none"> <li>▪ JL No.</li> </ul>	12
<b>4. Size of the sub-project</b> (approx. area in sq. mt/hac or length in mt/km, as relevant)	1248.336 sq. m ( G+2, Roof Level) Dimension 25mX45m
<b>5. Land Requirement (in hac./sq. mt.)</b>	
<ul style="list-style-type: none"> <li>▪ Total Requirement</li> </ul>	
<ul style="list-style-type: none"> <li>▪ Private Land</li> </ul>	✓ The ownership of land belongs to School Authority.
<ul style="list-style-type: none"> <li>▪ Govt. Land</li> </ul>	
<ul style="list-style-type: none"> <li>▪ Forest Land</li> </ul>	
<ul style="list-style-type: none"> <li>▪ Present Land Status</li> </ul>	
<b>6. Implementing Agency Details (sub-project level)</b>	
<ul style="list-style-type: none"> <li>▪ Name of the Department/Agency</li> </ul>	Public Works Department, Govt. of West Bengal
<ul style="list-style-type: none"> <li>▪ Name of the designated contact person</li> </ul>	South 24 Parganas Social Sector Division, PWD
<ul style="list-style-type: none"> <li>▪ Designation</li> </ul>	Executive Engineer
<ul style="list-style-type: none"> <li>▪ E-mail Id &amp; Phone No.</li> </ul>	ees24psspwd@gmail.com : 033-22843551
<b>7. Details about the Screening Exercise</b>	
<ul style="list-style-type: none"> <li>▪ Agency</li> </ul>	Institute of Environmental Studies and Wetland Management. Dept. of Environment. Govt. of West Bengal. DD-24, Sector-I, Saltlake. Kolkata-700064. Phone- 033-23340531/0231. FAX- 91-33-23580967



**Part B (1): Environment Screening**

Question	Yes	No	Details
<b>1. Is the sub-project located in whole or part within the Coastal Regulation Zone?</b>	✓		CRZ (Coastal Regulation zone) Clearance was obtained from WBSCZMA vide permission letter No. EN/267/T-II-4/001/2011 dated 31-01-2011.
<b>2. Is the sub-project located in whole or part in/near any of the following environmentally sensitive areas? ( 1 Km radius)</b>			
a. Biosphere Reserve	✓		The project area is located within Sundarban Biosphere Reserve. But this type of construction is permitted activity within Sundarban Biosphere Reserve considering the indigenous people living here for last 200 years or so.
b. National Park		✓	
c. Wildlife/ Bird Sanctuary		✓	
d. Tiger or Elephant Reserve		✓	
e. Wetland	✓		Here stereo cultivation on brackish water is being practiced. Wet lands put to regular agriculture activities are normally not considered as "Wet Land" as per official definition in India.
f. Important Bird Areas		✓	
g. Coastal Area with Coral		✓	
h. Mangroves Areas		✓	
i. Estuary with Mangroves		✓	
j. Natural Lakes		✓	
k. Swamps /Mudflats	✓		
l. Habitat of migratory birds (outside protected areas)		✓	
m. Migratory Route of Wild Animals /Birds		✓	
n. Area with threatened are/endangered fauna (outside protected areas)		✓	
o. Area with threatened /rare /endangered flora ( outside protected areas)		✓	
p. Reserved/Protected Forest		✓	
q. Zoological Park / Botanical Garden		✓	
<b>3. Is the sub-project located within 500 meters from rivers, streams, estuaries or deltaic mouths?</b>		✓	
<b>4. Is the sub-project located in whole or part near any of the following sensitive features? ( 1 Km radius and 100m in case of Archaeological Sites)</b>			
a. World Heritage Sites		✓	
b. Archaeological monuments /sites (under ASI's Central / State list)		✓	
c. Historic Places (not listed under ASI-Central or State List but regionally /		✓	

locally important)			
d. Reservoirs/ Dams		✓	
e. Religious Places (Regionally or Locally important)		✓	
f. Public Water Supply areas from Rivers/ Surface Water Bodies/Ground Water Sources)		✓	

### **Part B (2): Result/Outcome of Environmental Screening Exercise**

1	No Environment Impact Assessment Required	Not Required
2	Environment Impact Assessment Required	Not Required
3	CRZ clearance required	Required
4	Environmental Clearance Required	Not Required
5	Forest Clearance Required	Not Required

### **Part C (1): Social Screening**

<b>1. Does the sub-project activity require acquisition of private land?</b>		
Yes ✓ The ownership of land belongs to School Authority. The Head Teacher DK. Chandanpiri FP School Namkhana, 24 Pgs(S) on 21-11-2014 has given No objection Certificate (NOC) to The Dept. of Disaster Management, Govt. of West Bengal for construction of MPCs in their land.		No
Give the following details:	Private Land (sq mts/hac.)	✓
	Govt. Land (sq mts/hac.)	
	Forest Land (sq mts/hac.)	
<b>2. Does the proposed sub-project activity result in demolition/removal of existing structures?</b>		
Yes	No	✓
If so, give the following details:		
Number of public structures/buildings		
Number of common property resources (such as religious/cultural/ drinking water/wells/etc)		
Number of private structures (located on private or public land)		
<b>3. Does the proposed Project activity result in loss of crops/trees?</b>		
Yes	No	✓
<b>4. Does the proposed Project activity result in loss of direct livelihood/ employment?</b>		
Yes	No	✓
<b>5. Does the proposed activity result in loss of mangrove ecosystem/ community forest on which nearby residents/local population are dependent for fuel wood/grazing etc.?</b>		
Yes	No	✓
<b>6. Does the proposed Project activity affect schedule tribe/caste communities?</b>		
Yes	No	✓

### **Part C (2): Result/Outcome of Social Screening Exercise**

1	Social Impact Assessment is Required	Not Required
2	Abbreviated RAP is required	Not Required
3	Full RAP is required	Not Required





2019-2020  
 2020-21  
 2021-22

2019-2020  
 2020-21  
 2021-22

2019-2020  
 2020-21  
 2021-22

2019-2020

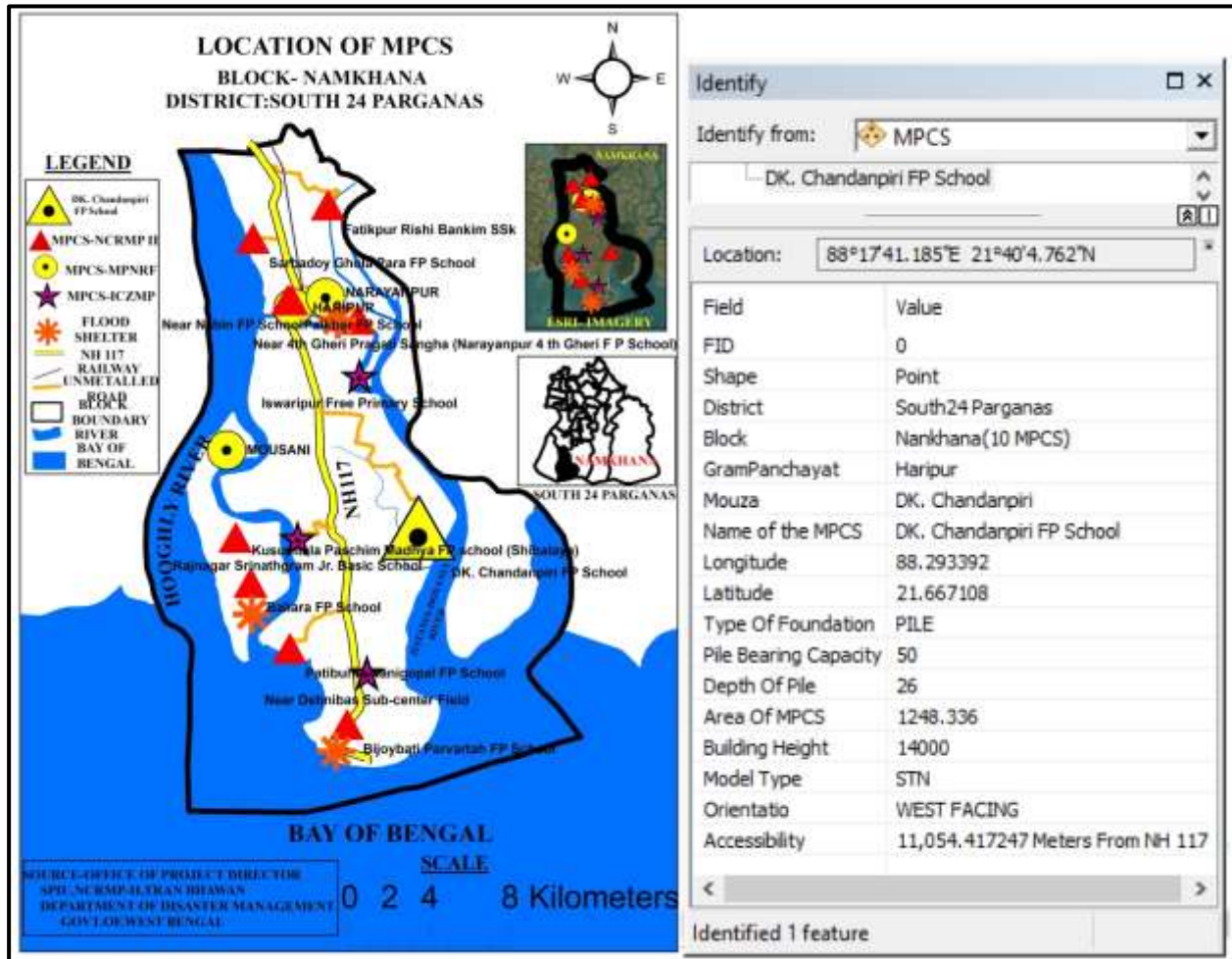
Sl. No.	Particulars	Amount	Unit
1.	B.R. & F	20,00,000.00	
2.	12 Fe / 13 Fe	20,00,000.00	
3.	United fund / 8nd Fe	10,00,000.00	
4.	2019-2020	12,00,000.00	
5.	C.H.C.M.I	2,00,000.00	
6.	M.P. LAD	2,00,000.00	
7.	BEUP	2,00,000.00	
8.	Own Fund	2,00,000.00	
9.	NREGS	2,00,000.00	







**MAP OF THE MPCS**



**PHOTO GRAPH OF SITE BEFORE CONSTRUCTION**





*During December 2016*



*During March 2017*



*During June 2017*





*During September 2017*



*During December 2017*



### BIJOYBATI PARVARTAH FP SCHOOL

The Department of Disaster Management, Govt. of West Bengal has proposed construction of a Multipurpose Cyclone Shelter (MPCS) at the Bijoybati Parvartah FP School under NCRMP-II project. The details of the MPCS site are given below:

#### ADMINISTRATIVE AND GENERAL DETAILS:

District	South 24 Parganas
Block	Namkhana
Gram Panchayat	Freserganj
Mouza	Bijoybati
Police Station	Namkhana Police Station
Plot No	1854
JL No	23
Name of MPCS Site	Bijoybati Parvartah FP School
Land ownership	The ownership of land belongs to School Authority. The Teacher-in-charge Bijoybati Parvartah FP School on 20-11-2014 has given No objection Certificate (NOC) to The Dept. of Disaster Management, Govt. of West Bengal for construction of MPCS in their land.
Latitude and Longitude	21.5786692 (N) / 88.2582678 (E)
Building Type	Pile + RCC
Floor Area	1248.336 Sq. m (G+2, Roof level)
Height	14 m
Type of Foundation	Pile
Communication	0.00575 Kilometers From NH 117
Use of MPCS	<ul style="list-style-type: none"> <li>• During natural hazards, the building will be used for resettlement of affected inhabitants of the area for housing, fooding and medication.</li> <li>• Household cattle will be shifted at the same MPCS building for resting during natural hazards.</li> </ul>
Demography	No. of House Hold : 1054 Total Population : 4891 Total Male : 2514 Total Female : 2377 <i>(Source :www.censusindia.gov.in)</i>
Major Profession	Employment in non-specified secondary sources of income is the major source of occupation for the inhabitants of the area.
Ground Water Quality	Saline (Chloride > 250 mg/l or TDS > 500 mg/l)
Natural Hazards	<ul style="list-style-type: none"> <li>• Flood</li> <li>• Earth Quake</li> <li>• Cyclone and Storms</li> </ul>
Essential Statutory Clearance Requirement	CRZ (Coastal Regulation zone) Clearance was obtained from WBSCZMA vide permission letter No. EN/267/T-II-4/001/2011 dated 31-01-2011.

**ENVIRONMENT AND SOCIAL SCREENING FORM****Part A: General Information**

<b>1. Name of the State</b>	WEST BENGAL
<b>2. Type of proposed sub-project activity</b> (tick the applicable option)	
<ul style="list-style-type: none"> <li>▪ Cyclone Shelter ✓</li> </ul>	<ul style="list-style-type: none"> <li>▪ Name of MPCS: BIJOYBATI PARVARTAH FP SCHOOL</li> </ul>
<b>3. Location of the sub-project</b>	
<ul style="list-style-type: none"> <li>▪ District</li> </ul>	South 24 Parganas
<ul style="list-style-type: none"> <li>▪ Block</li> </ul>	Namkhana
<ul style="list-style-type: none"> <li>▪ Gram Panchayat</li> </ul>	Freserganj
<ul style="list-style-type: none"> <li>▪ Mouza</li> </ul>	Bijoybati
<ul style="list-style-type: none"> <li>▪ Village</li> </ul>	Bijoybati
<ul style="list-style-type: none"> <li>▪ Police station</li> </ul>	Namkhana Police Station
<ul style="list-style-type: none"> <li>▪ Latitude &amp; Longitude</li> </ul>	21.5786692 (N) / 88.2582678 (E )
<ul style="list-style-type: none"> <li>▪ Plot No.</li> </ul>	1854
<ul style="list-style-type: none"> <li>▪ JL No.</li> </ul>	23
<b>4. Size of the sub-project</b> (approx. area in sq. mt/hac or length in mt/km, as relevant)	1248.336 sq. m ( G+2, Roof Level) Dimension 25mX45m
<b>5. Land Requirement (in hac./sq. mt.)</b>	
<ul style="list-style-type: none"> <li>▪ Total Requirement</li> </ul>	
<ul style="list-style-type: none"> <li>▪ Private Land</li> </ul>	✓ The ownership of land belongs to School Authority.
<ul style="list-style-type: none"> <li>▪ Govt. Land</li> </ul>	
<ul style="list-style-type: none"> <li>▪ Forest Land</li> </ul>	
<ul style="list-style-type: none"> <li>▪ Present Land Status</li> </ul>	
<b>6. Implementing Agency Details (sub-project level)</b>	
<ul style="list-style-type: none"> <li>▪ Name of the Department/Agency</li> </ul>	Public Works Department, Govt. of West Bengal
<ul style="list-style-type: none"> <li>▪ Name of the designated contact person</li> </ul>	South 24 Parganas Social Sector Division, PWD
<ul style="list-style-type: none"> <li>▪ Designation</li> </ul>	Executive Engineer
<ul style="list-style-type: none"> <li>▪ E-mail Id &amp; Phone No.</li> </ul>	ees24psspwd@gmail.com : 033-22843551
<b>7. Details about the Screening Exercise</b>	
<ul style="list-style-type: none"> <li>▪ Agency</li> </ul>	Institute of Environmental Studies and Wetland Management. Dept. of Environment. Govt. of West Bengal. DD-24, Sector-I, Saltlake. Kolkata-700064. Phone- 033-23340531/0231. FAX- 91-33-23580967

**Part B (1): Environment Screening**

Question	Yes	No	Details
<b>1. Is the sub-project located in whole or part within the Coastal Regulation Zone?</b>	✓		CRZ (Coastal Regulation zone) Clearance was obtained from WBSCZMA vide permission letter No. EN/267/T-II-4/001/2011 dated 31-01-2011.

<b>2. Is the sub-project located in whole or part in/near any of the following environmentally sensitive areas? ( 1 Km radius)</b>			
a. Biosphere Reserve	✓		The project area is located within Sundarban Biosphere Reserve. But this type of construction is permitted activity within Sundarban Biosphere Reserve considering the indigenous people living here for last 200 years or so.
b. National Park		✓	
c. Wildlife/ Bird Sanctuary		✓	
d. Tiger or Elephant Reserve		✓	
e. Wetland	✓		Here stereo cultivation on brackish water is being practiced. Wet lands put to regular agriculture activities are normally not considered as “Wet Land” as per official definition in India.
f. Important Bird Areas		✓	
g. Coastal Area with Coral		✓	
h. Mangroves Areas	✓		
i. Estuary with Mangroves		✓	
j. Natural Lakes		✓	
k. Swamps /Mudflats	✓		
l. Habitat of migratory birds (outside protected areas)		✓	
m. Migratory Route of Wild Animals /Birds		✓	
n. Area with threatened are/endangered fauna (outside protected areas)		✓	
o. Area with threatened /rare /endangered flora ( outside protected areas)		✓	
p. Reserved/Protected Forest		✓	
q. Zoological Park / Botanical Garden		✓	
<b>3. Is the sub-project located within 500 meters from rivers, streams, estuaries or deltaic mouths?</b>		✓	
<b>4. Is the sub-project located in whole or part near any of the following sensitive features? ( 1 Km radius and 100m in case of Archaeological Sites)</b>			
a. World Heritage Sites		✓	
b. Archaeological monuments /sites (under ASI’s Central / State list)		✓	
c. Historic Places (not listed under ASI-Central or State List but regionally / locally important)		✓	
d. Reservoirs/ Dams		✓	
e. Religious Places (Regionally or Locally important)		✓	
f. Public Water Supply areas from Rivers/ Surface Water Bodies/Ground Water Sources)		✓	



### **Part B (2): Result/Outcome of Environmental Screening Exercise**

1	No Environment Impact Assessment Required	Not Required
2	Environment Impact Assessment Required	Not Required
3	CRZ clearance required	<b>Required</b>
4	Environmental Clearance Required	Not Required
5	Forest Clearance Required	Not Required

### **Part C (1): Social Screening**

<b>1. Does the sub-project activity require acquisition of private land?</b>		
Yes ✓ The ownership of land belongs to School Authority. The Teacher-in-charge Bijoybati Parvartah FP School on 20-11-2014 has given No objection Certificate (NOC) to The Dept. of Disaster Management, Govt. of West Bengal for construction of MPCS in their land.		No
Give the following details:	Private Land (sq mts/hac.)	✓
	Govt. Land (sq mts/hac.)	
	Forest Land (sq mts/hac.)	
<b>2. Does the proposed sub-project activity result in demolition/removal of existing structures?</b>		
Yes	No	✓
If so, give the following details:		
Number of public structures/buildings		
Number of common property resources (such as religious/cultural/ drinking water/wells/etc)		
Number of private structures (located on private or public land)		
<b>3. Does the proposed Project activity result in loss of crops/trees?</b>		
Yes	No	✓
<b>4. Does the proposed Project activity result in loss of direct livelihood/ employment?</b>		
Yes	No	✓
<b>5. Does the proposed activity result in loss of mangrove ecosystem/ community forest on which nearby residents/local population are dependent for fuel wood/grazing etc.?</b>		
Yes	No	✓
<b>6. Does the proposed Project activity affect schedule tribe/caste communities?</b>		
Yes	No	✓

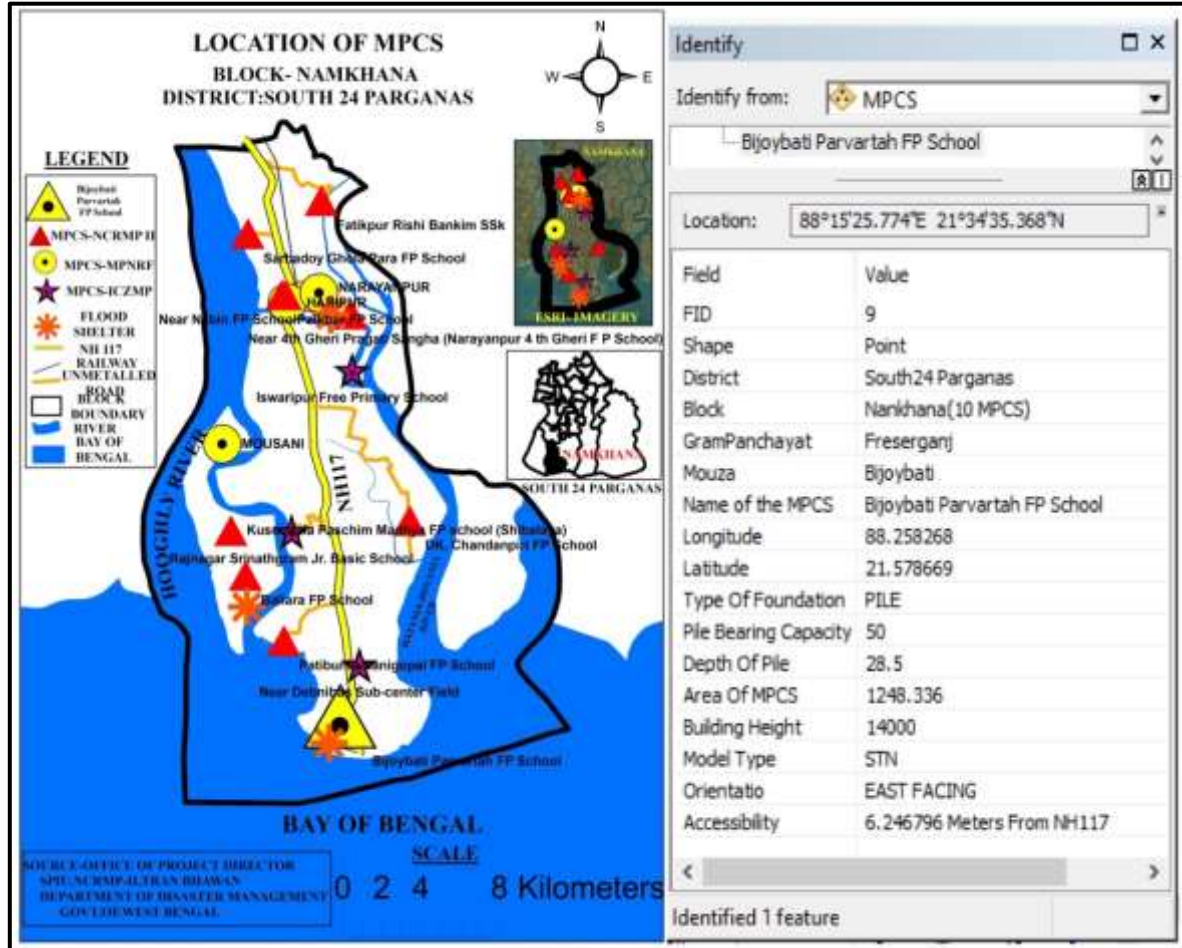
### **Part C (2): Result/Outcome of Social Screening Exercise**

1	Social Impact Assessment is Required	<b>Not Required</b>
2	Abbreviated RAP is required	<b>Not Required</b>
3	Full RAP is required	<b>Not Required</b>

**PUBLIC CONSULTANCY MEETING**

(NOT AVAILABLE)

**MAP OF THE MPCS**



**PHOTO GRAPH OF SITE BEFORE CONSTRUCTION**





*During November 2016*



*During February 2017*



*During May 2017*





*During August 2017*



*During November 2017*

## PAIKBAR FP SCHOOL

The Department of Disaster Management, Govt. of West Bengal has proposed construction of a Multipurpose Cyclone Shelter (MPCS) at the Paikbar FP School under NCRMP-II project. The details of the MPCS site are given below:

### ADMINISTRATIVE AND GENERAL DETAILS:

District	South 24 Parganas
Block	Namkhana
Gram Panchayat	Namkhana
Mouza	Debnagar
Police station	Namkhana Police Station
Plot No	25
JL No.	5
Name of MPCS Site	Paikbar FP School
Land ownership	The ownership of land belongs to School Authority. The Teacher-in-charge Debnagar Paikbar FP School Namkhana, 24 Pgs.(S) on 20-11-2014 has given No objection Certificate (NOC) to The Dept. of Disaster Management, Govt. of West Bengal for construction of MPCS in their land.
Latitude and Longitude	21.769949 (N) / 88.23131513 (E )
Building Type	Strip + RCC
Floor Area	1248.336 Sq. m (G+2, Roof level)
Height	14.5 m
Type of Foundation	Strip
Communication	0.648559 Kilometers From NH 117
Use of MPCS	<ul style="list-style-type: none"> <li>• During natural hazards, the building will be used for resettlement of affected inhabitants of the area for housing, fooding and medication.</li> <li>• Household cattle will be shifted at the same MPCS building for resting during natural hazards.</li> </ul>
Demography	No. of House Hold : 1431 Total Population : 6582 Total Male : 3368 Total Female : 3214 <i>(Source :www.censusindia.gov.in)</i>
Major Profession	Cultivation and agricultural related labour works are the major source of livelihood.
Ground Water Quality	Saline (Chloride > 250 mg/l or TDS > 500 mg/l)
Natural Hazards	<ul style="list-style-type: none"> <li>• Flood</li> <li>• Earth Quake</li> <li>• Cyclone and Storms</li> </ul>
Essential Statutory Clearance Requirement	CRZ (Coastal Regulation zone) Clearance is obtained from WBSCZMA vide permission letter No. 2523/EN/T-II-4/001/2011 dated 29 -09-2014.

**ENVIRONMENT AND SOCIAL SCREENING FORM****Part A: General Information**

<b>1. Name of the State</b>	WEST BENGAL
<b>2. Type of proposed sub-project activity</b> (tick the applicable option)	
<ul style="list-style-type: none"> <li>▪ Cyclone Shelter <input checked="" type="checkbox"/></li> </ul>	<ul style="list-style-type: none"> <li>▪ Name of MPCs: PAIKBAR FP SCHOOL</li> </ul>
<b>3. Location of the sub-project</b>	
<ul style="list-style-type: none"> <li>▪ District</li> </ul>	South 24 Parganas
<ul style="list-style-type: none"> <li>▪ Block</li> </ul>	Namkhana
<ul style="list-style-type: none"> <li>▪ Gram Panchayat</li> </ul>	Namkhana
<ul style="list-style-type: none"> <li>▪ Mouza</li> </ul>	Debnagar
<ul style="list-style-type: none"> <li>▪ Village</li> </ul>	Debnagar
<ul style="list-style-type: none"> <li>▪ Police Staion</li> </ul>	Namkhana Police Station
<ul style="list-style-type: none"> <li>▪ Latitude &amp; Longitude</li> </ul>	21.769949 (N) / 88.23131513 (E )
<ul style="list-style-type: none"> <li>▪ Plot No</li> </ul>	25
<ul style="list-style-type: none"> <li>▪ JL No.</li> </ul>	5
<b>4. Size of the sub-project</b> (approx. area in sq. mt/hac or length in mt/km, as relevant)	1248.336 sq. m ( G+2, Roof Level) Dimension 25mX45m
<b>5. Land Requirement (in hac./sq. mt.)</b>	
<ul style="list-style-type: none"> <li>▪ Total Requirement</li> </ul>	
<ul style="list-style-type: none"> <li>▪ Private Land</li> </ul>	<input checked="" type="checkbox"/> The ownership of land belongs to School Authority.
<ul style="list-style-type: none"> <li>▪ Govt. Land</li> </ul>	
<ul style="list-style-type: none"> <li>▪ Forest Land</li> </ul>	
<ul style="list-style-type: none"> <li>▪ Present Land Status</li> </ul>	
<b>6. Implementing Agency Details (sub-project level)</b>	
<ul style="list-style-type: none"> <li>▪ Name of the Department/Agency</li> </ul>	Public Works Department, Govt. of West Bengal
<ul style="list-style-type: none"> <li>▪ Name of the designated contact person</li> </ul>	South 24 Parganas Social Sector Division, PWD
<ul style="list-style-type: none"> <li>▪ Designation</li> </ul>	Executive Engineer
<ul style="list-style-type: none"> <li>▪ E-mail Id &amp; Phone No.</li> </ul>	ees24psspwd@gmail.com : 033-22843551
<b>7. Details about the Screening Exercise</b>	
<ul style="list-style-type: none"> <li>▪ Agency</li> </ul>	Institute of Environmental Studies and Wetland Management. Dept. of Environment. Govt. of West Bengal. DD-24, Sector-I, Saltlake. Kolkata-700064. Phone- 033-23340531/0231. FAX- 91-33-23580967



**Part B (1): Environment Screening**

Question	Yes	No	Details
<b>1. Is the sub-project located in whole or part within the Coastal Regulation Zone?</b>	✓		CRZ (Coastal Regulation zone) Clearance is obtained from WBSCZMA vide permission letter No. 2523/EN/T-II-4/001/2011 dated 29 -09-2014.
<b>2. Is the sub-project located in whole or part in/near any of the following environmentally sensitive areas? ( 1 Km radius)</b>			
a. Biosphere Reserve	✓		The project area is located within Sundarban Biosphere Reserve. But this type of construction is permitted activity within Sundarban Biosphere Reserve considering the indigenous people living here for last 200 years or so.
b. National Park		✓	
c. Wildlife/ Bird Sanctuary		✓	
d. Tiger or Elephant Reserve		✓	
e. Wetland	✓		Here stereo cultivation on brackish water is being practiced. Wet lands put to regular agriculture activities are normally not considered as “Wet Land” as per official definition in India.
f. Important Bird Areas		✓	
g. Coastal Area with Coral		✓	
h. Mangroves Areas		✓	
i. Estuary with Mangroves		✓	
j. Natural Lakes		✓	
k. Swamps /Mudflats	✓		
l. Habitat of migratory birds (outside protected areas)		✓	
m. Migratory Route of Wild Animals /Birds		✓	
n. Area with threatened are/endangered fauna (outside protected areas)		✓	
o. Area with threatened /rare /endangered flora ( outside protected areas)		✓	
p. Reserved/Protected Forest		✓	
q. Zoological Park / Botanical Garden		✓	
<b>3. Is the sub-project located within 500 meters from rivers, streams, estuaries or deltaic mouths?</b>		✓	
<b>4. Is the sub-project located in whole or part near any of the following sensitive features? ( 1 Km radius and 100m in case of Archaeological Sites)</b>			
a. World Heritage Sites		✓	
b. Archaeological monuments /sites (under ASI’s Central / State list)		✓	
c. Historic Places (not listed under ASI-Central or State List but regionally / locally important)		✓	

d. Reservoirs/ Dams		✓	
e. Religious Places (Regionally or Locally important)		✓	
f. Public Water Supply areas from Rivers/ Surface Water Bodies/Ground Water Sources)		✓	

### **Part B (2): Result/Outcome of Environmental Screening Exercise**

1	No Environment Impact Assessment Required	Not Required
2	Environment Impact Assessment Required	Not Required
3	CRZ clearance required	Required
4	Environmental Clearance Required	Not Required
5	Forest Clearance Required	Not Required

### **Part C (1): Social Screening**

<b>1. Does the sub-project activity require acquisition of private land?</b>		
Yes ✓ The ownership of land belongs to School Authority. The Teacher-in-charge Debnagar Paikbar FP School Namkhana, 24 Pgs.(S) on 20-11-2014 has given No objection Certificate (NOC) to The Dept. of Disaster Management, Govt. of West Bengal for construction of MPCs in their land.		No
Give the following details:	Private Land (sq mts/hac.)	✓
	Govt. Land (sq mts/hac.)	
	Forest Land (sq mts/hac.)	
<b>2. Does the proposed sub-project activity result in demolition/removal of existing structures?</b>		
Yes	No	✓
If so, give the following details:		
Number of public structures/buildings		
Number of common property resources (such as religious/cultural/ drinking water/wells/etc)		
Number of private structures (located on private or public land)		
<b>3. Does the proposed Project activity result in loss of crops/trees?</b>		
Yes	No	✓
<b>4. Does the proposed Project activity result in loss of direct livelihood/ employment?</b>		
Yes	No	✓
<b>5. Does the proposed activity result in loss of mangrove ecosystem/ community forest on which nearby residents/local population are dependent for fuel wood/grazing etc.?</b>		
Yes	No	✓
<b>6. Does the proposed Project activity affect schedule tribe/caste communities?</b>		
Yes	No	✓

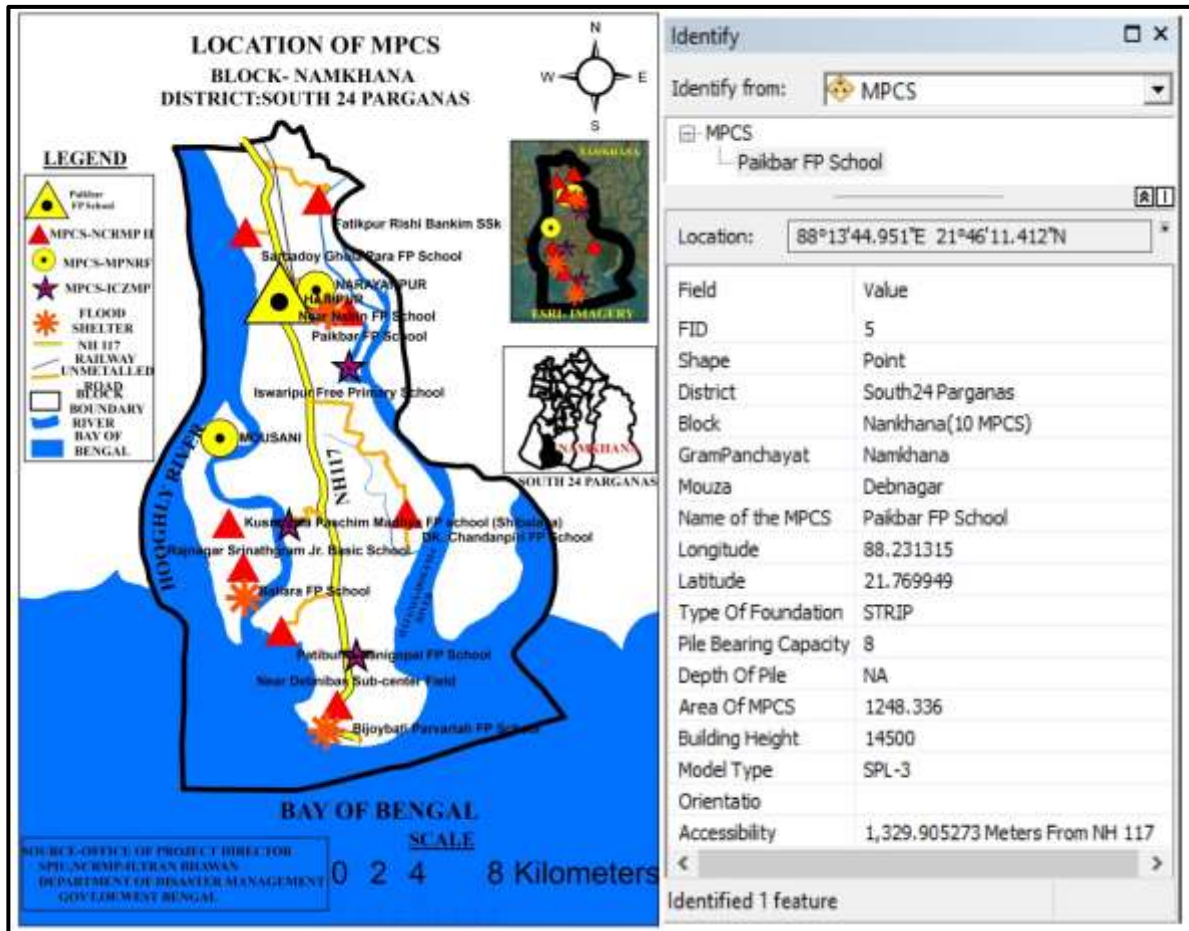
### **Part C (2): Result/Outcome of Social Screening Exercise**

1	Social Impact Assessment is Required	Not Required
2	Abbreviated RAP is required	Not Required
3	Full RAP is required	Not Required

## PUBLIC CONSULTANCY MEETING

(NOT AVAILABLE)

### MAP OF THE MPCS



### PHOTO GRAPH OF SITE BEFORE CONSTRUCTION







*During December 2016*



*During February 2017*



*During May 2017*



*During August 2017*



*During November 2017*

### FATIKPUR RISHI BANKIM SSK

The Department of Disaster Management, Govt. of West Bengal has proposed construction of a Multipurpose Cyclone Shelter (MPCS) at the Fatikpur Rishi Bankim SSK under NCRMP-II project. The details of the MPCS site are given below:

#### ADMINISTRATIVE AND GENERAL DETAILS:

District	South 24 Parganas
Block	Namkhana
Gram Panchayat	Budhakhali
Mouza	Fatikpur
Police station	Kakdwip Police Station
Plot No	1220
JL No	42
Name of MPCS Site	Fatikpur Rishi Bankim SSK
Land ownership	The ownership of land belongs to School Authority. The Head Assistant Fatikpur Rishi Bankim SSK, vill+p.o.-Fatikpur, 24 Pgs(S) on 20-11-2014 has given No objection Certificate (NOC) to The Dept. of Disaster Management, Govt. of West Bengal for construction of MPCS in their land.
Latitude and Longitude	21.81267335 (N) / 88.25109995 (E )
Building Type	Strip + RCC
Floor Area	1248.336 Sq. m (G+2, Roof level)
Height	14.5 m
Type of Foundation	Strip
Communication	3.624766 Kilometers From NH 117
Use of MPCS	<ul style="list-style-type: none"> <li>• During natural hazards, the building will be used for resettlement of affected inhabitants of the area for housing, fooding and medication.</li> <li>• Household cattle will be shifted at the same MPCS building for resting during natural hazards.</li> </ul>
Demography	No. of House Hold : 1259 Total Population : 5888 Total Male : 3041 Total Female : 2847 <i>(Source :www.censusindia.gov.in)</i>
Major Profession	Cultivation and agricultural related labour works are the major source of livelihood.
Ground Water Quality	Saline (Chloride > 250 mg/l or TDS > 500 mg/l)
Natural Hazards	<ul style="list-style-type: none"> <li>• Flood</li> <li>• Earth Quake</li> <li>• Cyclone and Storms</li> </ul>
Essential Statutory Clearance Requirement	CRZ (Coastal Regulation zone) Clearance was obtained from WBSCZMA vide permission letter No. 2523/EN/T-II-4/001/2011 dated 29 -09-2014.



**ENVIRONMENT AND SOCIAL SCREENING FORM****Part A: General Information**

<b>1. Name of the State</b>	WEST BENGAL
<b>2. Type of proposed sub-project activity</b> (tick the applicable option)	
<ul style="list-style-type: none"> <li>▪ Cyclone Shelter <input checked="" type="checkbox"/></li> </ul>	<ul style="list-style-type: none"> <li>▪ Name of MPCS: FATIKPUR RISHI BANKIM SSK</li> </ul>
<b>3. Location of the sub-project</b>	
<ul style="list-style-type: none"> <li>▪ District</li> </ul>	South 24 Parganas
<ul style="list-style-type: none"> <li>▪ Block</li> </ul>	Namkhana
<ul style="list-style-type: none"> <li>▪ Gram Panchayat</li> </ul>	Budhakhali
<ul style="list-style-type: none"> <li>▪ Mouza</li> </ul>	Fatikpur
<ul style="list-style-type: none"> <li>▪ Village</li> </ul>	Fatikpur
<ul style="list-style-type: none"> <li>▪ Police station</li> </ul>	Kakdwip Police Station
<ul style="list-style-type: none"> <li>▪ Latitude &amp; Longitude</li> </ul>	21.81267335 (N) / 88.25109995 (E )
<ul style="list-style-type: none"> <li>▪ Plot No</li> </ul>	1220
<ul style="list-style-type: none"> <li>▪ JL No.</li> </ul>	42
<b>4. Size of the sub-project</b> (approx. area in sq. mt/hac or length in mt/km, as relevant)	1248.336 sq. m ( G+2, Roof Level) Dimension 25mX45m
<b>5. Land Requirement (in hac./sq. mt.)</b>	
<ul style="list-style-type: none"> <li>▪ Total Requirement</li> </ul>	
<ul style="list-style-type: none"> <li>▪ Private Land</li> </ul>	<input checked="" type="checkbox"/> The ownership of land belongs to School Authority.
<ul style="list-style-type: none"> <li>▪ Govt. Land</li> </ul>	
<ul style="list-style-type: none"> <li>▪ Forest Land</li> </ul>	
<ul style="list-style-type: none"> <li>▪ Present Land Status</li> </ul>	
<b>6. Implementing Agency Details (sub-project level)</b>	
<ul style="list-style-type: none"> <li>▪ Name of the Department/Agency</li> </ul>	Public Works Department, Govt. of West Bengal
<ul style="list-style-type: none"> <li>▪ Name of the designated contact person</li> </ul>	South 24 Parganas Social Sector Division, PWD
<ul style="list-style-type: none"> <li>▪ Designation</li> </ul>	Executive Engineer
<ul style="list-style-type: none"> <li>▪ E-mail Id &amp; Phone No.</li> </ul>	ees24psspwd@gmail.com : 033-22843551
<b>7. Details about the Screening Exercise</b>	
<ul style="list-style-type: none"> <li>▪ Agency</li> </ul>	Institute of Environmental Studies and Wetland Management. Dept. of Environment. Govt. of West Bengal. DD-24, Sector-I, Saltlake. Kolkata-700064. Phone- 033-23340531/0231. FAX- 91-33-23580967

**Part B (1): Environment Screening**

Question	Yes	No	Details
<b>1. Is the sub-project located in whole or part within the Coastal Regulation Zone?</b>	✓		CRZ (Coastal Regulation zone) Clearance was obtained from WBSCZMA vide permission letter No. 2523/EN/T-II-4/001/2011 dated 29 -09-2014.
<b>2. Is the sub-project located in whole or part in/near any of the following environmentally sensitive areas? ( 1 Km radius)</b>			
a. Biosphere Reserve	✓		The project area is located within Sundarban Biosphere Reserve. But this type of construction is permitted activity within Sundarban Biosphere Reserve considering the indigenous people living here for last 200 years or so.
b. National Park		✓	
c. Wildlife/ Bird Sanctuary		✓	
d. Tiger or Elephant Reserve		✓	
e. Wetland	✓		Here stereo cultivation on brackish water is being practiced. Wet lands put to regular agriculture activities are normally not considered as “Wet Land” as per official definition in India.
f. Important Bird Areas		✓	
g. Coastal Area with Coral		✓	
h. Mangroves Areas		✓	
i. Estuary with Mangroves		✓	
j. Natural Lakes		✓	
k. Swamps /Mudflats	✓		
l. Habitat of migratory birds (outside protected areas)		✓	
m. Migratory Route of Wild Animals /Birds		✓	
n. Area with threatened are/endangered fauna (outside protected areas)		✓	
o. Area with threatened /rare /endangered flora ( outside protected areas)		✓	
p. Reserved/Protected Forest		✓	
q. Zoological Park / Botanical Garden		✓	
<b>3. Is the sub-project located within 500 meters from rivers, streams, estuaries or deltaic mouths?</b>		✓	
<b>4. Is the sub-project located in whole or part near any of the following sensitive features? ( 1 Km radius and 100m in case of Archaeological Sites)</b>			
a. World Heritage Sites		✓	
b. Archaeological monuments /sites (under ASI's Central / State list)		✓	
c. Historic Places (not listed under ASI-Central or State List but regionally /		✓	

locally important)			
d. Reservoirs/ Dams		✓	
e. Religious Places (Regionally or Locally important)		✓	
f. Public Water Supply areas from Rivers/ Surface Water Bodies/Ground Water Sources)		✓	

### **Part B (2): Result/Outcome of Environmental Screening Exercise**

1	No Environment Impact Assessment Required	Not Required
2	Environment Impact Assessment Required	Not Required
3	CRZ clearance required	<b>Required</b>
4	Environmental Clearance Required	Not Required
5	Forest Clearance Required	Not Required

### **Part C (1): Social Screening**

<b>1. Does the sub-project activity require acquisition of private land?</b>		
Yes ✓ The ownership of land belongs to School Authority. The Head Assistant Fatikpur Rishi Bankim SSK, vill+p.o.-Fatikpur, 24 Pgs(S) on 20-11-2014 has given No objection Certificate (NOC) to The Dept. of Disaster Management, Govt. of West Bengal for construction of MPCs in their land.		No
Give the following details:	Private Land (sq mts/hac.)	✓
	Govt. Land (sq mts/hac.)	
	Forest Land (sq mts/hac.)	
<b>2. Does the proposed sub-project activity result in demolition/removal of existing structures?</b>		
Yes	No	✓
If so, give the following details:		
Number of public structures/buildings		
Number of common property resources (such as religious/cultural/ drinking water/wells/etc)		
Number of private structures (located on private or public land)		
<b>3. Does the proposed Project activity result in loss of crops/trees?</b>		
Yes	No	✓
<b>4. Does the proposed Project activity result in loss of direct livelihood/ employment?</b>		
Yes	No	✓
<b>5. Does the proposed activity result in loss of mangrove ecosystem/ community forest on which nearby residents/local population are dependent for fuel wood/grazing etc.?</b>		
Yes	No	✓
<b>6. Does the proposed Project activity affect schedule tribe/caste communities?</b>		
Yes	No	✓

### **Part C (2): Result/Outcome of Social Screening Exercise**

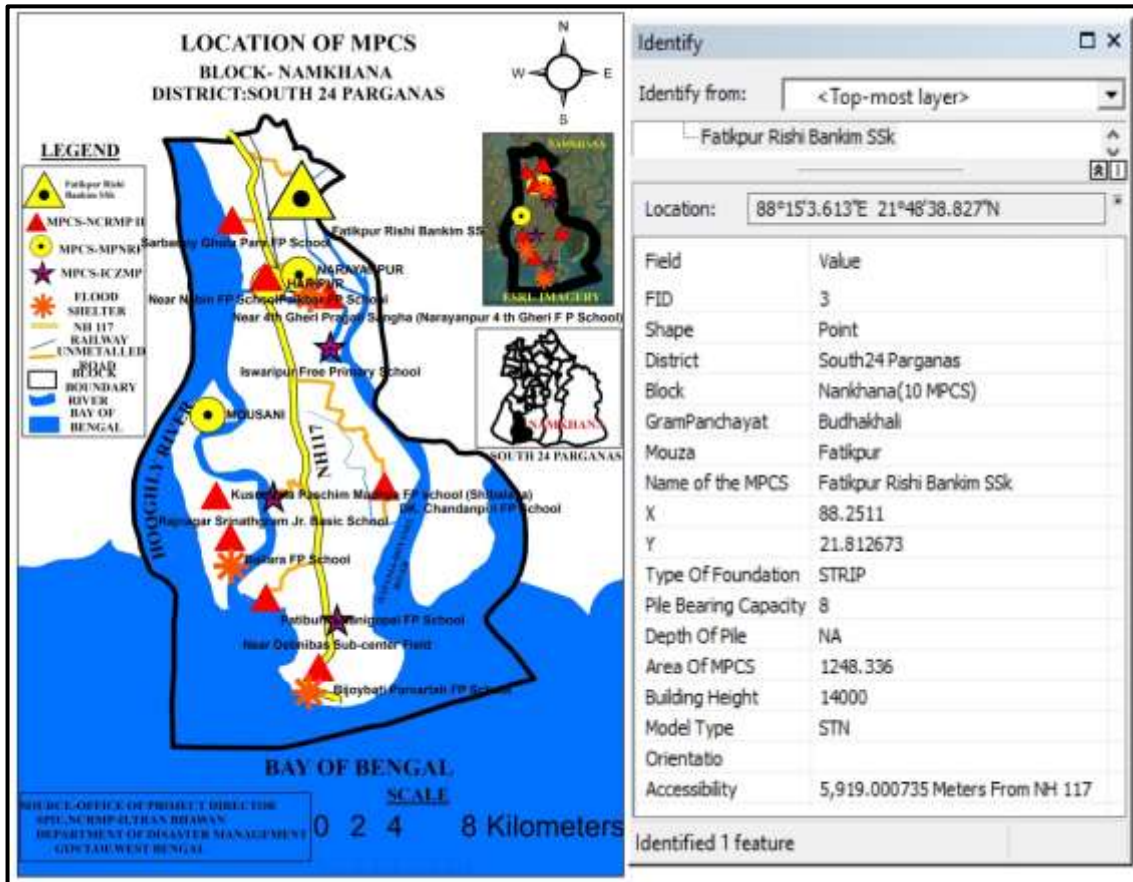
1	Social Impact Assessment is Required	<b>Not Required</b>
2	Abbreviated RAP is required	<b>Not Required</b>
3	Full RAP is required	<b>Not Required</b>



**PUBLIC CONSULTANCY MEETING**

(NOT AVAILABLE)

**MAP OF THE MPSC**



**PHOTO GRAPH OF SITE BEFORE CONSTRUCTION**





*During November 2016*



*During February 2017*



*During May 2017*





*During august 2017*



*During November 2017*



### SARBADOY GHOLA PARA FP SCHOOL

The Department of Disaster Management, Govt. of West Bengal has proposed construction of a Multipurpose Cyclone Shelter (MPCS) at the Sarbadoy Ghola Para FP School under NCRMP-II project. The details of the MPCS site are given below:

#### ADMINISTRATIVE AND GENERAL DETAILS:

District	South 24 Parganas
Block	Namkhana
Gram Panchayat	Narayanpur
Mouza	Ganeshpur
Police Station	Kakdwip Police Station
Plot No	110, 111, 115
JL No	45
Name of MPCS Site	Sarbadoy Ghola Para FP School
Land ownership	The ownership of land belongs to School Authority. The Teacher-in-charge Ganeshnagar Sarbodaya Ghola Para F.P. School, Ganeshnagar, 24 Pgs(S)20-11-2014 has given No objection Certificate (NOC) to The Dept. of Disaster Management, Govt. of West Bengal for construction of MPCS in their land.
Latitude and Longitude	21.7979200300266 (N) / 88.214800513069 (E )
Building Type	Strip + RCC
Floor Area	1078 Sq. m (G+2, Roof level)
Height	14+ m
Type of Foundation	Strip + RCC
Communication	1.625608 Kilometers From NH 117
Use of MPCS	<ul style="list-style-type: none"> <li>• During natural hazards, the building will be used for resettlement of affected inhabitants of the area for housing, fooding and medication.</li> <li>• Household cattle will be shifted at the same MPCS building for resting during natural hazards.</li> </ul>
Demography	No. of House Hold : 1528 Total Population : 6635 Total Male : 3398 Total Female : 3237 <i>(Source : www.censusindia.gov.in)</i>
Major Profession	Cultivation and agricultural related labour works are the major source of livelihood.
Ground Water Quality	Saline (Chloride > 250 mg/l or TDS > 500 mg/l)
Natural Hazards	<ul style="list-style-type: none"> <li>• Flood</li> <li>• Earth Quake</li> <li>• Cyclone and Storms</li> </ul>
Essential Statutory Clearance Requirement	CRZ (Coastal Regulation zone) Clearance was obtained from WBSCZMA vide permission letter No. 2523/EN/T-II-4/001/2011 dated 29 -09-2014.

**ENVIRONMENT AND SOCIAL SCREENING FORM****Part A: General Information**

<b>1. Name of the State</b>	WEST BENGAL
<b>2. Type of proposed sub-project activity</b> (tick the applicable option)	
<ul style="list-style-type: none"> <li>▪ Cyclone Shelter <input checked="" type="checkbox"/></li> </ul>	<ul style="list-style-type: none"> <li>▪ Name of MPCs: SARBADAYA GHOLA PARA FP SCHOOL</li> </ul>
<b>3. Location of the sub-project</b>	
<ul style="list-style-type: none"> <li>▪ District</li> </ul>	South 24 Parganas
<ul style="list-style-type: none"> <li>▪ Block</li> </ul>	Namkhana
<ul style="list-style-type: none"> <li>▪ Gram Panchayat</li> </ul>	Narayanpur
<ul style="list-style-type: none"> <li>▪ Mouza</li> </ul>	Ganeshpur
<ul style="list-style-type: none"> <li>▪ Village</li> </ul>	Ganeshnagar
<ul style="list-style-type: none"> <li>▪ Police Station</li> </ul>	Kakdwip Police Station
<ul style="list-style-type: none"> <li>▪ Latitude &amp; Longitude</li> </ul>	21.7979200300266 (N) / 88.214800513069 (E )
<ul style="list-style-type: none"> <li>▪ Plot No.</li> </ul>	110, 111, 115
<ul style="list-style-type: none"> <li>▪ JL No.</li> </ul>	45
<b>4. Size of the sub-project</b> (approx. area in sq. mt/hac or length in mt/km, as relevant)	1248.336 sq. m ( G+2, Roof Level) Dimension 25mX45m
<b>5. Land Requirement (in hac./sq. mt.)</b>	
<ul style="list-style-type: none"> <li>▪ Total Requirement</li> </ul>	
<ul style="list-style-type: none"> <li>▪ Private Land</li> </ul>	<input checked="" type="checkbox"/> The ownership of land belongs to School Authority.
<ul style="list-style-type: none"> <li>▪ Govt. Land</li> </ul>	
<ul style="list-style-type: none"> <li>▪ Forest Land</li> </ul>	
<ul style="list-style-type: none"> <li>▪ Present Land Status</li> </ul>	
<b>6. Implementing Agency Details (sub-project level)</b>	
<ul style="list-style-type: none"> <li>▪ Name of the Department/Agency</li> </ul>	Public Works Department, Govt. of West Bengal
<ul style="list-style-type: none"> <li>▪ Name of the designated contact person</li> </ul>	South 24 Parganas Social Sector Division, PWD
<ul style="list-style-type: none"> <li>▪ Designation</li> </ul>	Executive Engineer
<ul style="list-style-type: none"> <li>▪ E-mail Id &amp; Phone No.</li> </ul>	ees24psspwd@gmail.com : 033-22843551
<b>7. Details about the Screening Exercise</b>	
<ul style="list-style-type: none"> <li>▪ Agency</li> </ul>	Institute of Environmental Studies and Wetland Management. Dept. of Environment. Govt. of West Bengal. DD-24, Sector-I, Saltlake. Kolkata-700064. Phone- 033-23340531/0231. FAX- 91-33-23580967

**Part B (1): Environment Screening**

Question	Yes	No	Details
<b>1. Is the sub-project located in whole or part within the Coastal Regulation Zone?</b>	✓		CRZ (Coastal Regulation zone) Clearance was obtained from WBSCZMA vide permission letter No. 2523/EN/T-II-4/001/2011 dated 29 -09-2014.
<b>2. Is the sub-project located in whole or part in/near any of the following environmentally sensitive areas? ( 1 Km radius)</b>			
a. Biosphere Reserve	✓		The project area is located within Sundarban Biosphere Reserve. But this type of construction is permitted activity within Sundarban Biosphere Reserve considering the indigenous people living here for last 200 years or so.
b. National Park		✓	
c. Wildlife/ Bird Sanctuary		✓	
d. Tiger or Elephant Reserve		✓	
e. Wetland	✓		Here stereo cultivation on brackish water is being practiced. Wet lands put to regular agriculture activities are normally not considered as “Wet Land” as per official definition in India.
f. Important Bird Areas		✓	
g. Coastal Area with Coral		✓	
h. Mangroves Areas		✓	
i. Estuary with Mangroves		✓	
j. Natural Lakes		✓	
k. Swamps /Mudflats	✓		
l. Habitat of migratory birds (outside protected areas)		✓	
m. Migratory Route of Wild Animals /Birds		✓	
n. Area with threatened are/endangered fauna (outside protected areas)		✓	
o. Area with threatened /rare /endangered flora ( outside protected areas)		✓	
p. Reserved/Protected Forest		✓	
q. Zoological Park / Botanical Garden		✓	
<b>3. Is the sub-project located within 500 meters from rivers, streams, estuaries or deltaic mouths?</b>		✓	
<b>4. Is the sub-project located in whole or part near any of the following sensitive features? ( 1 Km radius and 100m in case of Archaeological Sites)</b>			
a. World Heritage Sites		✓	
b. Archaeological monuments /sites (under ASI's Central / State list)		✓	
c. Historic Places (not listed under ASI-Central or State List but regionally /		✓	



locally important)			
d. Reservoirs/ Dams		✓	
e. Religious Places (Regionally or Locally important)		✓	
f. Public Water Supply areas from Rivers/ Surface Water Bodies/Ground Water Sources)		✓	

### **Part B (2): Result/Outcome of Environmental Screening Exercise**

1	No Environment Impact Assessment Required	Not Required
2	Environment Impact Assessment Required	Not Required
3	CRZ clearance required	<b>Required</b>
4	Environmental Clearance Required	Not Required
5	Forest Clearance Required	Not Required

### **Part C (1): Social Screening**

<b>1. Does the sub-project activity require acquisition of private land?</b>		
Yes ✓ The ownership of land belongs to School Authority. The Teacher-in-charge Ganeshnagar Sarbodaya Ghola Para F.P. School, Ganeshnagar, 24 Pgs(S) 20-11-2014 has given No objection Certificate (NOC) to The Dept. of Disaster Management, Govt. of West Bengal for construction of MPCs in their land.		No
Give the following details:	Private Land (sq mts/hac.)	✓
	Govt. Land (sq mts/hac.)	
	Forest Land (sq mts/hac.)	
<b>2. Does the proposed sub-project activity result in demolition/removal of existing structures?</b>		
Yes	No	✓
If so, give the following details:		
Number of public structures/buildings		
Number of common property resources (such as religious/cultural/ drinking water/wells/etc)		
Number of private structures (located on private or public land)		
<b>3. Does the proposed Project activity result in loss of crops/trees?</b>		
Yes	No	✓
<b>4. Does the proposed Project activity result in loss of direct livelihood/ employment?</b>		
Yes	No	✓
<b>5. Does the proposed activity result in loss of mangrove ecosystem/ community forest on which nearby residents/local population are dependent for fuel wood/grazing etc.?</b>		
Yes	No	✓
<b>6. Does the proposed Project activity affect schedule tribe/caste communities?</b>		
Yes	No	✓

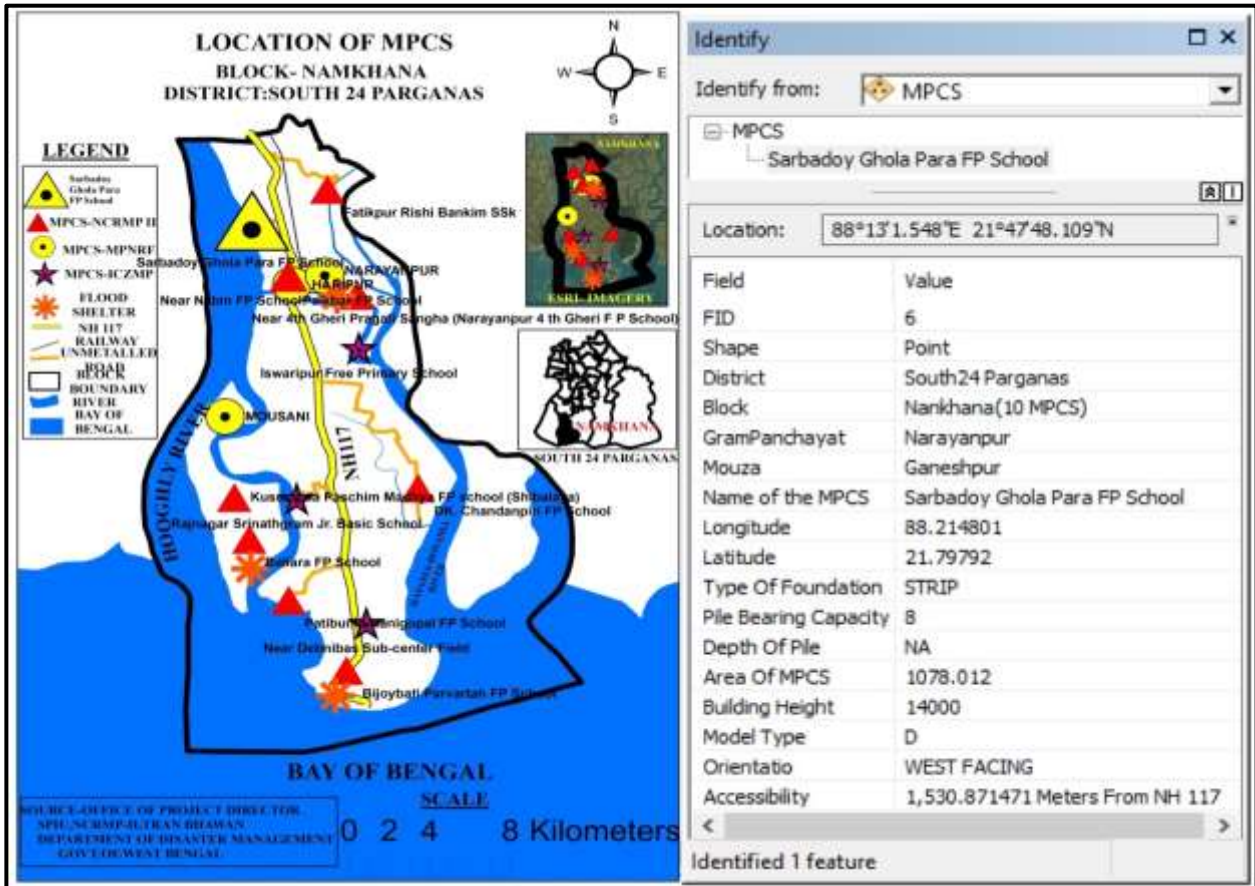
### **Part C (2): Result/Outcome of Social Screening Exercise**

1	Social Impact Assessment is Required	<b>Not Required</b>
2	Abbreviated RAP is required	<b>Not Required</b>
3	Full RAP is required	<b>Not Required</b>

**PUBLIC CONSULTANCY MEETING**

(NOT AVAILABLE)

**MAP OF THE MPCS**



**PHOTO GRAPH OF SITE BEFORE CONSTRUCTION**





*During November 2016*



*During February 2017*



*During May 2017*





*During August 2017*



*During November 2017*

### KUSUMTALA PASCHIM MADHYA FP SCHOOL (SHIBALAYA)

The Department of Disaster Management, Govt. of West Bengal has proposed construction of a Multipurpose Cyclone Shelter (MPCS) at the Kusumtala Paschim Madhya FP School (Shibalaya) under NCRMP-II project. The details of the MPCS site are given below:

#### ADMINISTRATIVE AND GENERAL DETAILS:

District	South 24 Parganas
Block	Namkhana
Gram Panchayat	Moushuni
Mouza	Kusumtala
Police Station	Namkhana Police Station
Plot No	520
JI No	16
Name of MPCS Site	Kusumtala Paschim Madhya FP school (Shibalaya)
Land ownership	The ownership of land belongs to School Authority. The Assistant Teacher Kusumtala Paschim Madhya FP school on 20-11-2014 has given No objection Certificate (NOC) to The Dept. of Disaster Management, Govt. of West Bengal for construction of MPCS in their land.
Latitude and Longitude	21.66316 (N) / 88.205328 (E )
Building Type	Pile + RCC
Floor Area	1248.336 Sq. m (G+2, Roof level)
Height	14 m
Type of Foundation	Pile
Communication	0.027991 Kilometers From Metalled Road
Use of MPCS	<ul style="list-style-type: none"> <li>• During natural hazards, the building will be used for resettlement of affected inhabitants of the area for housing, fooding and medication.</li> <li>• Household cattle will be shifted at the same MPCS building for resting during natural hazards.</li> </ul>
Demography	No. of House Hold : 1289 Total Population : 5663 Total Male : 2898 Total Female : 2765 <i>(Source :www.censusindia.gov.in)</i>
Major Profession	Cultivation and agricultural related labour works are the major source of livelihood.
Ground Water Quality	Saline (Chloride > 250 mg/l or TDS > 500 mg/l)
Natural Hazards	<ul style="list-style-type: none"> <li>• Flood</li> <li>• Earth Quake</li> <li>• Cyclone and Storms</li> </ul>
Essential Statutory Clearance Requirement	CRZ (Coastal Regulation zone) Clearance was obtained from WBSCZMA vide permission letter No. EN/267/T-II-4/001/2011 dated 31-01-2011.

**ENVIRONMENT AND SOCIAL SCREENING FORM****Part A: General Information**

<b>1. Name of the State</b>	WEST BENGAL
<b>2. Type of proposed sub-project activity</b> (tick the applicable option)	
<ul style="list-style-type: none"> <li>▪ Cyclone Shelter ✓</li> </ul>	<ul style="list-style-type: none"> <li>▪ Name of MPCs: KUSUMTALA PASCHIM MADHYA FP SCHOOL (SHIBALAYA)</li> </ul>
<b>3. Location of the sub-project</b>	
<ul style="list-style-type: none"> <li>▪ District</li> </ul>	South 24 Parganas
<ul style="list-style-type: none"> <li>▪ Block</li> </ul>	Namkhana
<ul style="list-style-type: none"> <li>▪ Gram Panchayat</li> </ul>	Moushuni
<ul style="list-style-type: none"> <li>▪ Mouza</li> </ul>	Kusumtala
<ul style="list-style-type: none"> <li>▪ Village</li> </ul>	Kusumtala
<ul style="list-style-type: none"> <li>▪ Police Station</li> </ul>	Namkhana Police Station
<ul style="list-style-type: none"> <li>▪ Latitude &amp; Longitude</li> </ul>	21.66316 (N) / 88.205328 (E )
<ul style="list-style-type: none"> <li>▪ Plot No</li> </ul>	520
<ul style="list-style-type: none"> <li>▪ JL No.</li> </ul>	16
<b>4. Size of the sub-project</b> (approx. area in sq. mt/hac or length in mt/km, as relevant)	1248.336 sq. m ( G+2, Roof Level) Dimension 25mX45m
<b>5. Land Requirement (in hac./sq. mt.)</b>	
<ul style="list-style-type: none"> <li>▪ Total Requirement</li> </ul>	
<ul style="list-style-type: none"> <li>▪ Private Land</li> </ul>	✓ The ownership of land belongs to School Authority.
<ul style="list-style-type: none"> <li>▪ Govt. Land</li> </ul>	
<ul style="list-style-type: none"> <li>▪ Forest Land</li> </ul>	
<ul style="list-style-type: none"> <li>▪ Present Land Status</li> </ul>	
<b>6. Implementing Agency Details (sub-project level)</b>	
<ul style="list-style-type: none"> <li>▪ Name of the Department/Agency</li> </ul>	Public Works Department, Govt. of West Bengal
<ul style="list-style-type: none"> <li>▪ Name of the designated contact person</li> </ul>	South 24 Parganas Social Sector Division, PWD
<ul style="list-style-type: none"> <li>▪ Designation</li> </ul>	Executive Engineer
<ul style="list-style-type: none"> <li>▪ E-mail Id &amp; Phone No.</li> </ul>	ees24psspwd@gmail.com : 033-22843551
<b>7. Details about the Screening Exercise</b>	
<ul style="list-style-type: none"> <li>▪ Agency</li> </ul>	Institute of Environmental Studies and Wetland Management. Dept. of Environment. Govt. of West Bengal. DD-24, Sector-I, Saltlake. Kolkata-700064. Phone- 033-23340531/0231. FAX- 91-33-23580967



**Part B (1): Environment Screening**

Question	Yes	No	Details
<b>1. Is the sub-project located in whole or part within the Coastal Regulation Zone?</b>	✓		CRZ (Coastal Regulation zone) Clearance was obtained from WBSCZMA vide permission letter No. EN/267/T-II-4/001/2011 dated 31-01-2011.
<b>2. Is the sub-project located in whole or part in/near any of the following environmentally sensitive areas? ( 1 Km radius)</b>			
a. Biosphere Reserve	✓		The project area is located within Sundarban Biosphere Reserve. But this type of construction is permitted activity within Sundarban Biosphere Reserve considering the indigenous people living here for last 200 years or so.
b. National Park		✓	
c. Wildlife/ Bird Sanctuary		✓	
d. Tiger or Elephant Reserve		✓	
e. Wetland	✓		Here stereo cultivation on brackish water is being practiced. Wet lands put to regular agriculture activities are normally not considered as "Wet Land" as per official definition in India.
f. Important Bird Areas		✓	
g. Coastal Area with Coral		✓	
h. Mangroves Areas		✓	
i. Estuary with Mangroves	✓		Sparse mangrove patch within 50m
j. Natural Lakes		✓	
k. Swamps /Mudflats	✓		
l. Habitat of migratory birds (outside protected areas)		✓	
m. Migratory Route of Wild Animals /Birds		✓	
n. Area with threatened are/endangered fauna (outside protected areas)		✓	
o. Area with threatened /rare /endangered flora ( outside protected areas)		✓	
p. Reserved/Protected Forest		✓	
q. Zoological Park / Botanical Garden		✓	
<b>3. Is the sub-project located within 500 meters from rivers, streams, estuaries or deltaic mouths?</b>		✓	
<b>4. Is the sub-project located in whole or part near any of the following sensitive features? ( 1 Km radius and 100m in case of Archaeological Sites)</b>			
a. World Heritage Sites		✓	
b. Archaeological monuments /sites (under ASI's Central / State list)		✓	
c. Historic Places (not listed under ASI-Central or State List but regionally /		✓	

locally important)			
d. Reservoirs/ Dams		✓	
e. Religious Places (Regionally or Locally important)		✓	
f. Public Water Supply areas from Rivers/ Surface Water Bodies/Ground Water Sources)		✓	

### Part B (2): Result/Outcome of Environmental Screening Exercise

1	No Environment Impact Assessment Required	Not Required
2	Environment Impact Assessment Required	Not Required
3	CRZ clearance required	<b>Required</b>
4	Environmental Clearance Required	Not Required
5	Forest Clearance Required	Not Required

### Part C (1): Social Screening

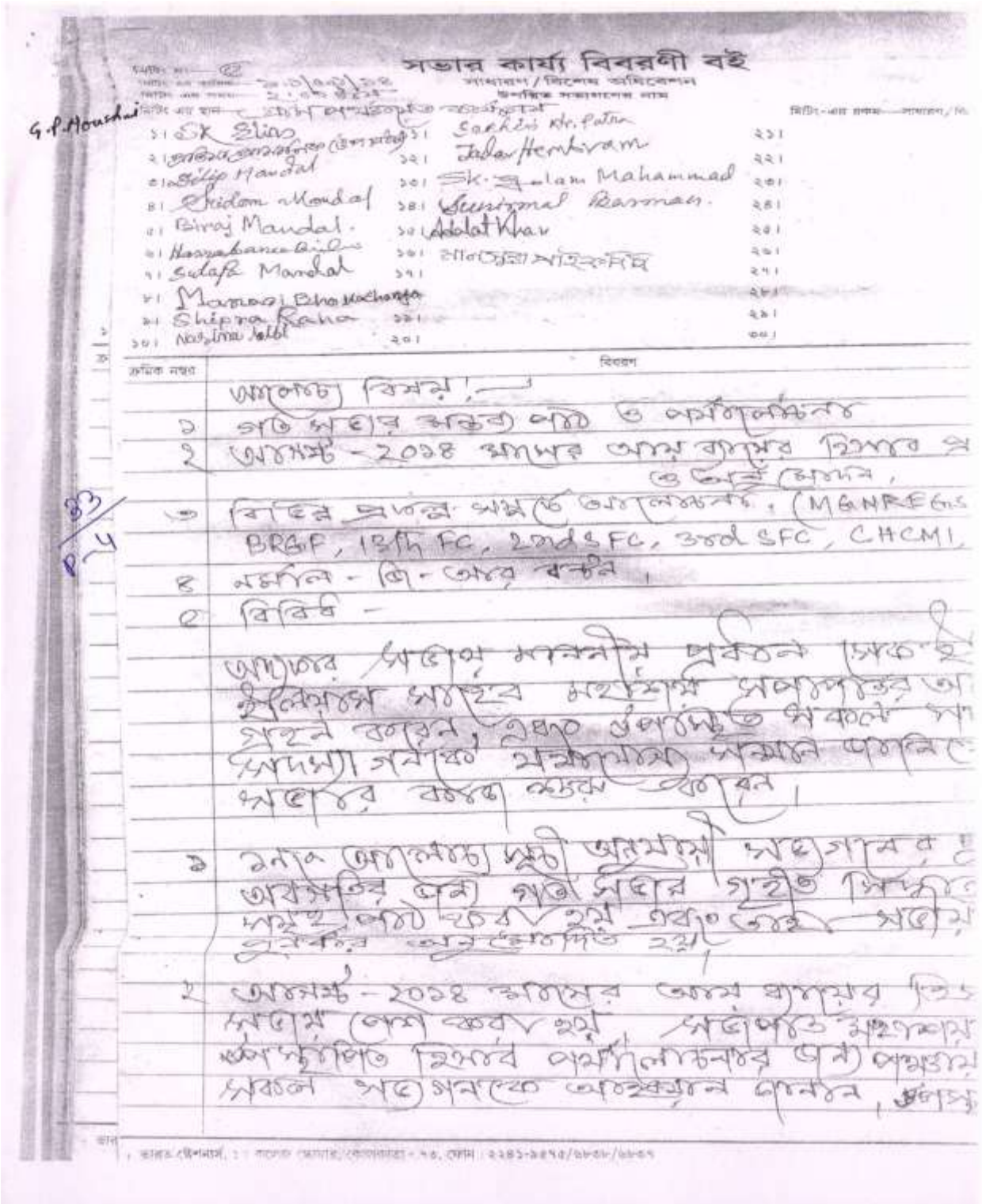
<b>1. Does the sub-project activity require acquisition of private land?</b>		
Yes ✓ The ownership of land belongs to School Authority. The Assistant Teacher Kusumtala Paschim Madhya FP school on 20-11-2014 has given No objection Certificate (NOC) to The Dept. of Disaster Management, Govt. of West Bengal for construction of MPCs in their land.		No
Give the following details:	Private Land (sq mts/hac.)	✓
	Govt. Land (sq mts/hac.)	
	Forest Land (sq mts/hac.)	
<b>2. Does the proposed sub-project activity result in demolition/removal of existing structures?</b>		
Yes	No	✓
If so, give the following details:		
Number of public structures/buildings		
Number of common property resources (such as religious/cultural/ drinking water/wells/etc)		
Number of private structures (located on private or public land)		
<b>3. Does the proposed Project activity result in loss of crops/trees?</b>		
Yes	No	✓
<b>4. Does the proposed Project activity result in loss of direct livelihood/ employment?</b>		
Yes	No	✓
<b>5. Does the proposed activity result in loss of mangrove ecosystem/ community forest on which nearby residents/local population are dependent for fuel wood/grazing etc.?</b>		
Yes	No	✓
<b>6. Does the proposed Project activity affect schedule tribe/caste communities?</b>		
Yes	No	✓

### Part C (2): Result/Outcome of Social Screening Exercise

1	Social Impact Assessment is Required	<b>Not Required</b>
2	Abbreviated RAP is required	<b>Not Required</b>
3	Full RAP is required	<b>Not Required</b>

**PUBLIC CONSULTANCY MEETING**

The Public Consultancy meeting was held at Moushuni Gram Panchayat Office on 19.09.2014 at 2:00PM. The meeting was chaired by Gram Pradhan Sk. Ilias. Besides the discussion on various financial and development issues, the discussion on construction of a cyclone shelter also took place. It was discussed that the construction of MPCs would benefit all the people residing in Kusumtala Mouza, so there will be no objection from anyone. Sk. Ilias thanked everyone at the end of the meeting.



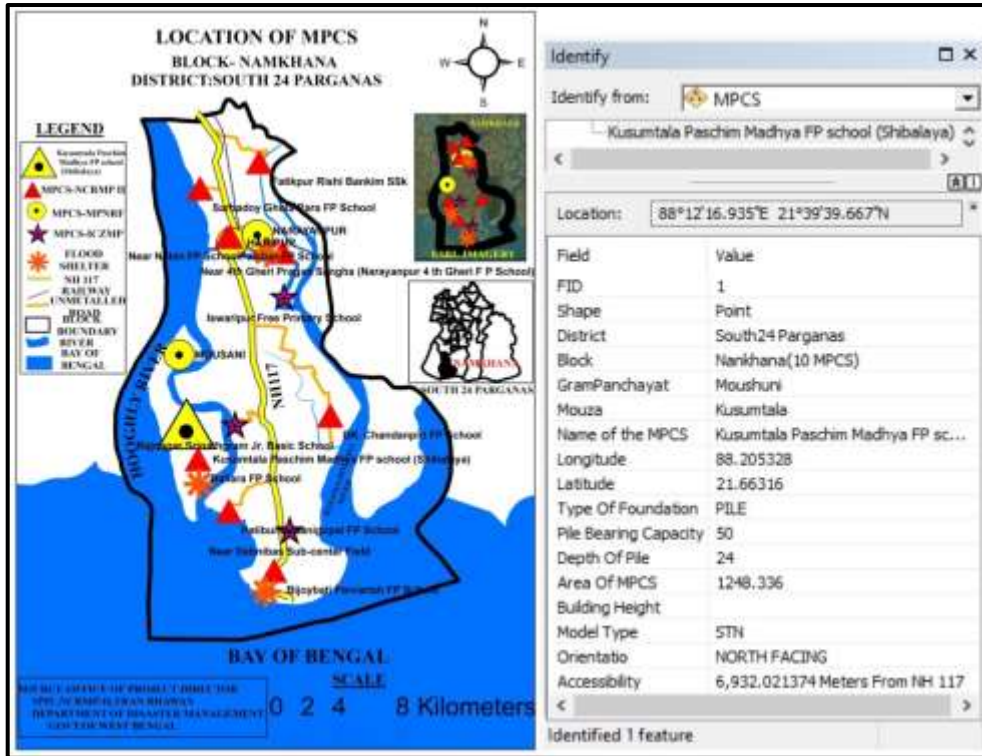


ক্রমিক নম্বর	বিবরণ
১০১	২০১
১০২	২০১
১০৩	২০১
১০৪	২০১
১০৫	২০১
১০৬	২০১
১০৭	২০১
১০৮	২০১
১০৯	২০১
১১০	২০১
১১১	২০১
১১২	২০১
১১৩	২০১
১১৪	২০১
১১৫	২০১
১১৬	২০১
১১৭	২০১
১১৮	২০১
১১৯	২০১
১২০	২০১
১২১	২০১
১২২	২০১
১২৩	২০১
১২৪	২০১
১২৫	২০১
১২৬	২০১
১২৭	২০১
১২৮	২০১
১২৯	২০১
১৩০	২০১
১৩১	২০১
১৩২	২০১
১৩৩	২০১
১৩৪	২০১
১৩৫	২০১
১৩৬	২০১
১৩৭	২০১
১৩৮	২০১
১৩৯	২০১
১৪০	২০১
১৪১	২০১
১৪২	২০১
১৪৩	২০১
১৪৪	২০১
১৪৫	২০১
১৪৬	২০১
১৪৭	২০১
১৪৮	২০১
১৪৯	২০১
১৫০	২০১
১৫১	২০১
১৫২	২০১
১৫৩	২০১
১৫৪	২০১
১৫৫	২০১
১৫৬	২০১
১৫৭	২০১
১৫৮	২০১
১৫৯	২০১
১৬০	২০১
১৬১	২০১
১৬২	২০১
১৬৩	২০১
১৬৪	২০১
১৬৫	২০১
১৬৬	২০১
১৬৭	২০১
১৬৮	২০১
১৬৯	২০১
১৭০	২০১
১৭১	২০১
১৭২	২০১
১৭৩	২০১
১৭৪	২০১
১৭৫	২০১
১৭৬	২০১
১৭৭	২০১
১৭৮	২০১
১৭৯	২০১
১৮০	২০১
১৮১	২০১
১৮২	২০১
১৮৩	২০১
১৮৪	২০১
১৮৫	২০১
১৮৬	২০১
১৮৭	২০১
১৮৮	২০১
১৮৯	২০১
১৯০	২০১
১৯১	২০১
১৯২	২০১
১৯৩	২০১
১৯৪	২০১
১৯৫	২০১
১৯৬	২০১
১৯৭	২০১
১৯৮	২০১
১৯৯	২০১
২০০	২০১





**MAP OF THE MPCS**



**PHOTO GRAPH OF SITE BEFORE CONSTRUCTION**







*During November 2016*



*During February 2017*



*During May 2017*



*During August 2017*



*During November 2017*

### NEAR NABIN FP SCHOOL

The Department of Disaster Management, Govt. of West Bengal has proposed construction of a Multipurpose Cyclone Shelter (MPCS) at the Near Nabin FP School under NCRMP-II project. The details of the MPCS site are given below:

#### ADMINISTRATIVE AND GENERAL DETAILS:

District	South 24 Parganas
Block	Namkhana
Gram Panchayat	Shibrampur
Mouza	Rajnagar
Police Station	Namkhana Police Station
Plot No	1070
JI No	14
Name of MPCS Site	Near Nabin FP School
Land ownership	The ownership of land belongs to School Authority. Head Teacher Rajnagar Nabin FP School Namkhana, south 24 Pgs on 20-11-2014 has given No objection Certificate (NOC) to The Dept. of Disaster Management, Govt. of West Bengal for construction of MPCS in their land.
Latitude and Longitude	21.769949 (N) / 88.231513 (E )
Building Type	Strip + RCC
Floor Area	1248.336 Sq. m (G+2, Roof level)
Height	14.5 m
Type of Foundation	Strip
Communication	0.618826 Kilometers From NH 117
Use of MPCS	<ul style="list-style-type: none"> <li>• During natural hazards, the building will be used for resettlement of affected inhabitants of the area for housing, fooding and medication.</li> <li>• Household cattle will be shifted at the same MPCS building for resting during natural hazards.</li> </ul>
Demography	No. of House Hold : 1263 Total Population : 5055 Total Male : 2613 Total Female : 2442 <i>(Source :www.censusindia.gov.in)</i>
Major Profession	Cultivation and agricultural related labour works are the major source of livelihood.
Ground Water Quality	Saline (Chloride > 250 mg/l or TDS > 500 mg/l)
Natural Hazards	<ul style="list-style-type: none"> <li>• Flood</li> <li>• Earth Quake</li> <li>• Cyclone and Storms</li> </ul>
Essential Statutory Clearance Requirement	CRZ (Coastal Regulation zone) Clearance was obtained from WBSCZMA vide permission letter No. 2523/EN/T-II-4/001/2011 dated 29 -09-2014.



**ENVIRONMENT AND SOCIAL SCREENING FORM****Part A: General Information**

<b>1. Name of the State</b>	WEST BENGAL
<b>2. Type of proposed sub-project activity</b> (tick the applicable option)	
<ul style="list-style-type: none"> <li>▪ Cyclone Shelter ✓</li> </ul>	<ul style="list-style-type: none"> <li>▪ Name of MPCs: NEAR NABIN FP SCHOOL</li> </ul>
<b>3. Location of the sub-project</b>	
<ul style="list-style-type: none"> <li>▪ District</li> </ul>	South 24 Parganas
<ul style="list-style-type: none"> <li>▪ Block</li> </ul>	Namkhana
<ul style="list-style-type: none"> <li>▪ Gram Panchayat</li> </ul>	Shibrampur
<ul style="list-style-type: none"> <li>▪ Mouza</li> </ul>	Rajnagar
<ul style="list-style-type: none"> <li>▪ Village</li> </ul>	Rajnagar
<ul style="list-style-type: none"> <li>▪ Police Station</li> </ul>	Namkhana Police Station
<ul style="list-style-type: none"> <li>▪ Latitude &amp; Longitude</li> </ul>	21.769949 (N) / 88.231513 (E )
<ul style="list-style-type: none"> <li>▪ Plot No</li> </ul>	1070
<ul style="list-style-type: none"> <li>▪ JL No.</li> </ul>	14
<b>4. Size of the sub-project</b> (approx. area in sq. mt/hac or length in mt/km, as relevant)	1248.336 sq. m ( G+2, Roof Level) Dimension 25mX45m
<b>5. Land Requirement (in hac./sq. mt.)</b>	
<ul style="list-style-type: none"> <li>▪ Total Requirement</li> </ul>	
<ul style="list-style-type: none"> <li>▪ Private Land</li> </ul>	✓ The ownership of land belongs to School Authority.
<ul style="list-style-type: none"> <li>▪ Govt. Land</li> </ul>	
<ul style="list-style-type: none"> <li>▪ Forest Land</li> </ul>	
<ul style="list-style-type: none"> <li>▪ Present Land Status</li> </ul>	
<b>6. Implementing Agency Details (sub-project level)</b>	
<ul style="list-style-type: none"> <li>▪ Name of the Department/Agency</li> </ul>	Public Works Department, Govt. of West Bengal
<ul style="list-style-type: none"> <li>▪ Name of the designated contact person</li> </ul>	South 24 Parganas Social Sector Division, PWD
<ul style="list-style-type: none"> <li>▪ Designation</li> </ul>	Executive Engineer
<ul style="list-style-type: none"> <li>▪ E-mail Id &amp; Phone No.</li> </ul>	ees24psspwd@gmail.com : 033-22843551
<b>7. Details about the Screening Exercise</b>	
<ul style="list-style-type: none"> <li>▪ Agency</li> </ul>	Institute of Environmental Studies and Wetland Management. Dept. of Environment. Govt. of West Bengal. DD-24, Sector-I, Saltlake. Kolkata-700064. Phone- 033-23340531/0231. FAX- 91-33-23580967

**Part B (1): Environment Screening**

Question	Yes	No	Details
<b>1. Is the sub-project located in whole or part within the Coastal Regulation Zone?</b>	✓		CRZ (Coastal Regulation zone) Clearance was obtained from WBSCZMA vide permission letter No. 2523/EN/T-II-4/001/2011 dated 29 -09-2014.
<b>2. Is the sub-project located in whole or part in/near any of the following environmentally sensitive areas? ( 1 Km radius)</b>			
a. Biosphere Reserve	✓		The project area is located within Sundarban Biosphere Reserve. But this type of construction is permitted activity within Sundarban Biosphere Reserve considering the indigenous people living here for last 200 years or so.
b. National Park		✓	
c. Wildlife/ Bird Sanctuary		✓	
d. Tiger or Elephant Reserve		✓	
e. Wetland	✓		Here stereo cultivation on brackish water is being practiced. Wet lands put to regular agriculture activities are normally not considered as "Wet Land" as per official definition in India.
f. Important Bird Areas		✓	
g. Coastal Area with Coral		✓	
h. Mangroves Areas		✓	
i. Estuary with Mangroves		✓	
j. Natural Lakes		✓	
k. Swamps /Mudflats	✓		
l. Habitat of migratory birds (outside protected areas)		✓	
m. Migratory Route of Wild Animals /Birds		✓	
n. Area with threatened are/endangered fauna (outside protected areas)		✓	
o. Area with threatened /rare /endangered flora ( outside protected areas)		✓	
p. Reserved/Protected Forest		✓	
q. Zoological Park / Botanical Garden		✓	
<b>3. Is the sub-project located within 500 meters from rivers, streams, estuaries or deltaic mouths?</b>		✓	
<b>4. Is the sub-project located in whole or part near any of the following sensitive features? ( 1 Km radius and 100m in case of Archaeological Sites)</b>			
a. World Heritage Sites		✓	
b. Archaeological monuments /sites (under ASI's Central / State list)		✓	
c. Historic Places (not listed under ASI-Central or State List but regionally /		✓	

locally important)			
d. Reservoirs/ Dams		✓	
e. Religious Places (Regionally or Locally important)		✓	
f. Public Water Supply areas from Rivers/ Surface Water Bodies/Ground Water Sources)		✓	

### **Part B (2): Result/Outcome of Environmental Screening Exercise**

1	No Environment Impact Assessment Required	Not Required
2	Environment Impact Assessment Required	Not Required
3	CRZ clearance required	<b>Required</b>
4	Environmental Clearance Required	Not Required
5	Forest Clearance Required	Not Required

### **Part C (1): Social Screening**

<b>1. Does the sub-project activity require acquisition of private land?</b>	
Yes ✓ The ownership of land belongs to School Authority. Head Teacher Rajnagar Nabin FP School Namkhana, south 24 Pgs on 20-11-2014 has given No objection Certificate (NOC) to The Dept. of Disaster Management, Govt. of West Bengal for construction of MPCs in their land	No
Give the following details:	Private Land (sq mts/hac.)
	Govt. Land (sq mts/hac.)
	Forest Land (sq mts/hac.)
<b>2. Does the proposed sub-project activity result in demolition/removal of existing structures?</b>	
Yes	No ✓
If so, give the following details:	
Number of public structures/buildings	
Number of common property resources (such as religious/cultural/ drinking water/wells/etc)	
Number of private structures (located on private or public land)	
<b>3. Does the proposed Project activity result in loss of crops/trees?</b>	
Yes	No ✓
<b>4. Does the proposed Project activity result in loss of direct livelihood/ employment?</b>	
Yes	No ✓
<b>5. Does the proposed activity result in loss of mangrove ecosystem/ community forest on which nearby residents/local population are dependent for fuel wood/grazing etc.?</b>	
Yes	No ✓
<b>6. Does the proposed Project activity affect schedule tribe/caste communities?</b>	
Yes	No ✓

### **Part C (2): Result/Outcome of Social Screening Exercise**

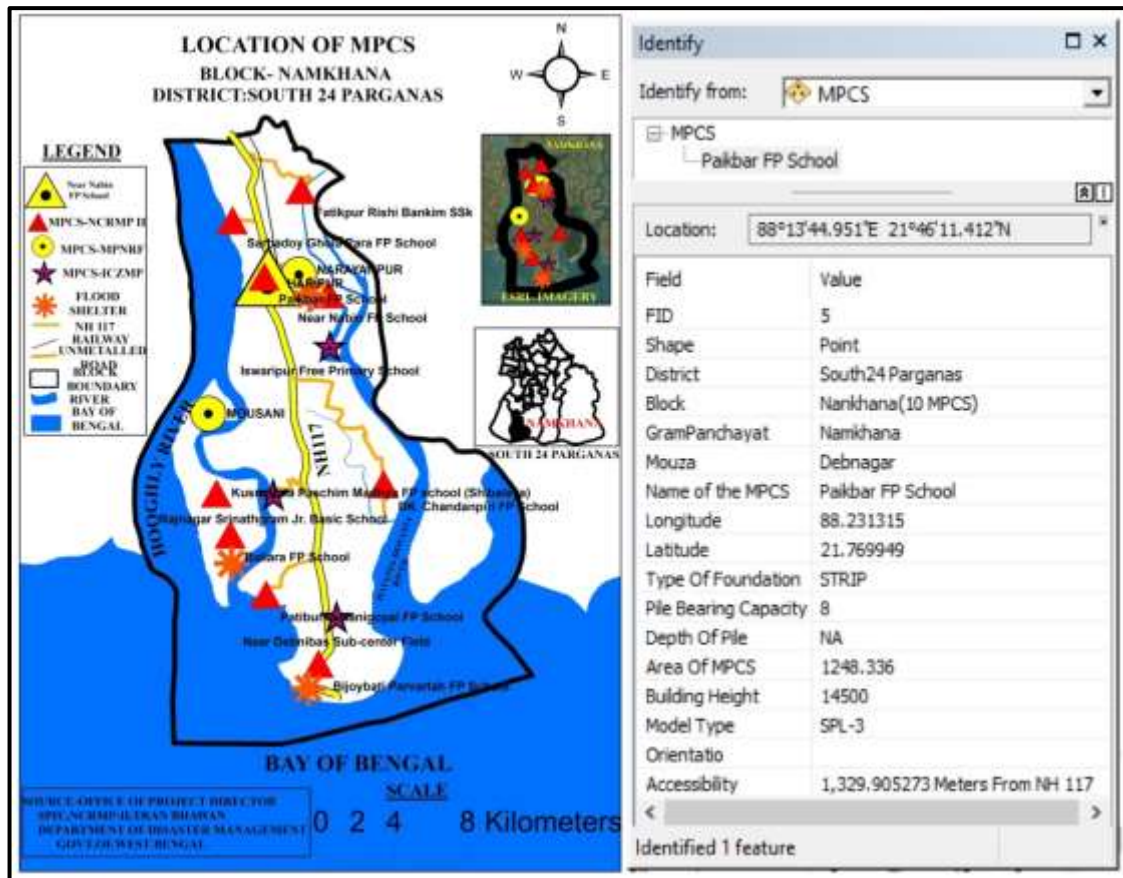
1	Social Impact Assessment is Required	<b>Not Required</b>
2	Abbreviated RAP is required	<b>Not Required</b>
3	Full RAP is required	<b>Not Required</b>



**PUBLIC CONSULTANCY MEETING**

(NOT AVAILABLE)

**MAP OF THE MPCS**



**PHOTO GRAPH OF SITE BEFORE CONSTRUCTION**





*During December 2016*



*During February 2017*



*During May 2017*



*During August 2017*



*During November 2017*



### PATIBUNIA NANIGOPAL FP SCHOOL

The Department of Disaster Management, Govt. of West Bengal has proposed construction of a Multipurpose Cyclone Shelter (MPCS) at the Patibunia Nanigopal FP School under NCRMP-II project. The details of the MPCS site are given below:

#### ADMINISTRATIVE AND GENERAL DETAILS:

District	South 24 Parganas
Block	Namkhana
Gram Panchayat	Shibrampur
Mouza	Patibunia
Police Station	Namkhana Police Station
Plot No	1073
JL No	18
Name of MPCS Site	Patibunia Nanigopal FP School
Land ownership	The ownership of land belongs to School Authority. The Head Teacher Patibunia Nanigopal FP School ,P.O.-Patibunia,Namkhana Circle, south 24 Pgs. on 20-11-2014 has given No objection Certificate (NOC) to The Dept. of Disaster Management, Govt. of West Bengal for construction of MPCS in their land.
Latitude and Longitude	21.61307 (N) / 88.23094 (E )
Building Type	Pile + RCC
Floor Area	1248.336 Sq. m (G+2, Roof level)
Height	14 m
Type of Foundation	Pile
Communication	0.618826 Kilometers From NH 117
Use of MPCS	<ul style="list-style-type: none"> <li>• During natural hazards, the building will be used for resettlement of affected inhabitants of the area for housing, fooding and medication.</li> <li>• Household cattle will be shifted at the same MPCS building for resting during natural hazards.</li> </ul>
Demography	No. of House Hold : 1535 Total Population : 6987 Total Male : 3544 Total Female : 3443 <i>(Source :www.censusindia.gov.in)</i>
Major Profession	Cultivation and agricultural related labour works are the major source of livelihood.
Ground Water Quality	Saline (Chloride > 250 mg/l or TDS > 500 mg/l)
Natural Hazards	<ul style="list-style-type: none"> <li>• Flood</li> <li>• Earth Quake</li> <li>• Cyclone and Storms</li> </ul>
Essential Statutory Clearance Requirement	CRZ (Coastal Regulation zone) Clearance was obtained from WBSCZMA vide permission letter No. 2523/EN/T-II-4/001/2011 dated 29 -09-2014.

**ENVIRONMENT AND SOCIAL SCREENING FORM****Part A: General Information**

<b>1. Name of the State</b>	WEST BENGAL
<b>2. Type of proposed sub-project activity</b> (tick the applicable option)	
<ul style="list-style-type: none"> <li>▪ Cyclone Shelter ✓</li> </ul>	<ul style="list-style-type: none"> <li>▪ Name of MPCs: PATIBUNIA NANIGOPAL FP SCHOOL</li> </ul>
<b>3. Location of the sub-project</b>	
<ul style="list-style-type: none"> <li>▪ District</li> </ul>	South 24 Parganas
<ul style="list-style-type: none"> <li>▪ Block</li> </ul>	Namkhana
<ul style="list-style-type: none"> <li>▪ Gram Panchayat</li> </ul>	Shibrampur
<ul style="list-style-type: none"> <li>▪ Mouza</li> </ul>	Patibunia
<ul style="list-style-type: none"> <li>▪ Village</li> </ul>	Patibunia
<ul style="list-style-type: none"> <li>▪ Police station</li> </ul>	Namkhana Police Station
<ul style="list-style-type: none"> <li>▪ Latitude &amp; Longitude</li> </ul>	21.61307 (N) / 88.23094 (E )
<ul style="list-style-type: none"> <li>▪ Plot No</li> </ul>	1073
<ul style="list-style-type: none"> <li>▪ JL No.</li> </ul>	18
<b>4. Size of the sub-project</b> (approx. area in sq. mt/hac or length in mt/km, as relevant)	1248.336 sq. m ( G+2, Roof Level) Dimension 25mX45m
<b>5. Land Requirement (in hac./sq. mt.)</b>	
<ul style="list-style-type: none"> <li>▪ Total Requirement</li> </ul>	
<ul style="list-style-type: none"> <li>▪ Private Land</li> </ul>	✓ The ownership of land belongs to School Authority.
<ul style="list-style-type: none"> <li>▪ Govt. Land</li> </ul>	
<ul style="list-style-type: none"> <li>▪ Forest Land</li> </ul>	
<ul style="list-style-type: none"> <li>▪ Present Land Status</li> </ul>	
<b>6. Implementing Agency Details (sub-project level)</b>	
<ul style="list-style-type: none"> <li>▪ Name of the Department/Agency</li> </ul>	Public Works Department, Govt. of West Bengal
<ul style="list-style-type: none"> <li>▪ Name of the designated contact person</li> </ul>	South 24 Parganas Social Sector Division, PWD
<ul style="list-style-type: none"> <li>▪ Designation</li> </ul>	Executive Engineer
<ul style="list-style-type: none"> <li>▪ E-mail Id &amp; Phone No.</li> </ul>	ees24psspwd@gmail.com : 033-22843551
<b>7. Details about the Screening Exercise</b>	
<ul style="list-style-type: none"> <li>▪ Agency</li> </ul>	Institute of Environmental Studies and Wetland Management. Dept. of Environment. Govt. of West Bengal. DD-24, Sector-I, Saltlake. Kolkata-700064. Phone- 033-23340531/0231. FAX- 91-33-23580967

**Part B (1): Environment Screening**

Question	Yes	No	Details
<b>1. Is the sub-project located in whole or part within the Coastal Regulation Zone?</b>	✓		CRZ (Coastal Regulation zone) Clearance was obtained from WBSCZMA vide permission letter No. 2523/EN/T-II-4/001/2011 dated 29 -09-2014.
<b>2. Is the sub-project located in whole or part in/near any of the following environmentally sensitive areas? ( 1 Km radius)</b>			
a. Biosphere Reserve	✓		The project area is located within Sundarban Biosphere Reserve. But this type of construction is permitted activity within Sundarban Biosphere Reserve considering the indigenous people living here for last 200 years or so.
b. National Park		✓	
c. Wildlife/ Bird Sanctuary		✓	
d. Tiger or Elephant Reserve		✓	
e. Wetland	✓		Here stereo cultivation on brackish water is being practiced. Wet lands put to regular agriculture activities are normally not considered as “Wet Land” as per official definition in India.
f. Important Bird Areas		✓	
g. Coastal Area with Coral		✓	
h. Mangroves Areas		✓	
i. Estuary with Mangroves		✓	
j. Natural Lakes		✓	
k. Swamps /Mudflats	✓		
l. Habitat of migratory birds (outside protected areas)		✓	
m. Migratory Route of Wild Animals /Birds		✓	
n. Area with threatened are/endangered fauna (outside protected areas)		✓	
o. Area with threatened /rare /endangered flora ( outside protected areas)		✓	
p. Reserved/Protected Forest		✓	
q. Zoological Park / Botanical Garden		✓	
<b>3. Is the sub-project located within 500 meters from rivers, streams, estuaries or deltaic mouths?</b>		✓	
<b>4. Is the sub-project located in whole or part near any of the following sensitive features? ( 1 Km radius and 100m in case of Archaeological Sites)</b>			
a. World Heritage Sites		✓	
b. Archaeological monuments /sites (under ASI's Central / State list)		✓	
c. Historic Places (not listed under ASI-Central or State List but regionally /		✓	



locally important)			
d. Reservoirs/ Dams		✓	
e. Religious Places (Regionally or Locally important)		✓	
f. Public Water Supply areas from Rivers/ Surface Water Bodies/Ground Water Sources)		✓	

### **Part B (2): Result/Outcome of Environmental Screening Exercise**

1	No Environment Impact Assessment Required	Not Required
2	Environment Impact Assessment Required	Not Required
3	CRZ clearance required	<b>Required</b>
4	Environmental Clearance Required	Not Required
5	Forest Clearance Required	Not Required

### **Part C (1): Social Screening**

<b>1. Does the sub-project activity require acquisition of private land?</b>		
Yes ✓ The ownership of land belongs to School Authority. The Head Teacher Patibunia Nanigopal FP School ,P.O.-Patibunia,Namkhana Circle, south 24 Pgs. on 20-11-2014 has given No objection Certificate (NOC) to The Dept. of Disaster Management, Govt. of West Bengal for construction of MPCs in their land.		No
Give the following details:	Private Land (sq mts/hac.)	✓
	Govt. Land (sq mts/hac.)	
	Forest Land (sq mts/hac.)	
<b>2. Does the proposed sub-project activity result in demolition/removal of existing structures?</b>		
Yes	No	✓
If so, give the following details:		
Number of public structures/buildings		
Number of common property resources (such as religious/cultural/ drinking water/wells/etc)		
Number of private structures (located on private or public land)		
<b>3. Does the proposed Project activity result in loss of crops/trees?</b>		
Yes	No	✓
<b>4. Does the proposed Project activity result in loss of direct livelihood/ employment?</b>		
Yes	No	✓
<b>5. Does the proposed activity result in loss of mangrove ecosystem/ community forest on which nearby residents/local population are dependent for fuel wood/grazing etc.?</b>		
Yes	No	✓
<b>6. Does the proposed Project activity affect schedule tribe/caste communities?</b>		
Yes	No	✓

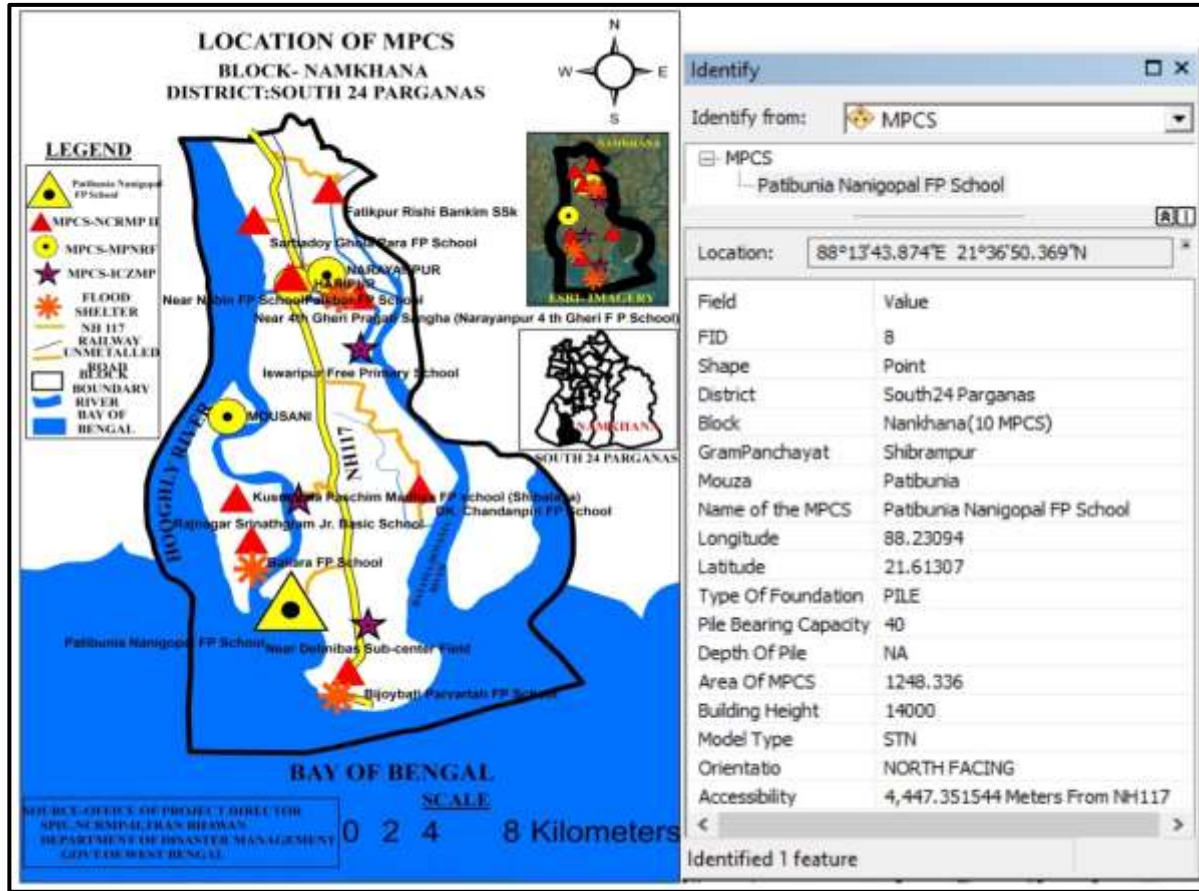
### **Part C (2): Result/Outcome of Social Screening Exercise**

1	Social Impact Assessment is Required	<b>Not Required</b>
2	Abbreviated RAP is required	<b>Not Required</b>
3	Full RAP is required	<b>Not Required</b>

**PUBLIC CONSULTANCY MEETING**

(NOT AVAILABLE)

**MAP OF THE MPCS**



**PHOTO GRAPH OF SITE BEFORE CONSTRUCTION**





*During November 2016*



*During February 2017*



*During May 2017*





*During August 2017*



*During November 2017*

**Near 4<sup>TH</sup> GHERI PRAGATI SANGHA**  
**(OLD SITE: NEAR NARAYANPUR 4<sup>TH</sup> GHERI F P SCHOOL)**

The Department of Disaster Management, Govt. of West Bengal has proposed construction of a Multipurpose Cyclone Shelter (MPCS) at Near 4<sup>th</sup> Gheri Pragati Sangha ( Old Site: Narayanpur 4<sup>th</sup> Gheri F P School) under NCRMP-II project. The details of the MPCS site are given below:

**ADMINISTRATIVE AND GENERAL DETAILS:**

District	South 24 Parganas
Block	Namkhana
Gram Panchayat	Narayanpur
Mouza	Narayanpur
Police station	Kakdwip Police Station
Plot No	26, 262, 114
JL No	47
Name of MPCS Site	Near 4 <sup>th</sup> Gheri Pragati Sangha
Land ownership	The ownership of land belongs to School Authority. The Teacher-in-charge Narayanpur 4th Gheri FP School Namkhana, 24 Pgs(S) on 20-11-2014 has given No objection Certificate (NOC) to The Dept. of Disaster Management, Govt. of West Bengal for construction of MPCS in their land(for old site).
Latitude and Longitude	21.76099811 (N) / 88.26524927 (E )
Building Type	Strip + RCC
Floor Area	1248.336 sq. m ( G+2, Roof Level)
Height	14.15m
Type of Foundation	Strip
Communication	4891.861844 Kilometers From NH 117
Use of MPCS	<ul style="list-style-type: none"> <li>• During natural hazards, the building will be used for resettlement of affected inhabitants of the area for housing, fooding and medication.</li> <li>• Household cattle will be shifted at the same MPCS building for resting during natural hazards.</li> </ul>
Demography	No. of House Hold : 2727 Total Population : 12201 Total Male : 6273 Total Female : 5928 <i>(Source :www.censusindia.gov.in)</i>
Major Profession	Employment in non-specified secondary sources of income is the major source of occupation for the inhabitants of the area.
Ground Water Quality	Saline (Chloride > 250 mg/l or TDS > 500 mg/l)
Natural Hazards	<ul style="list-style-type: none"> <li>• Flood</li> <li>• Earth Quake</li> <li>• Cyclone and Storms</li> </ul>
Essential Statutory Clearance Requirement	CRZ (Coastal Regulation zone) Clearance is obtained from WBSCZMA vide permission letter EN/267/T-II-4/001/2011 dated 31-01-20119(for old site).

**ENVIRONMENT AND SOCIAL SCREENING FORM****Part A: General Information**

<b>1. Name of the State</b>	WEST BENGAL
<b>2. Type of proposed sub-project activity</b> (tick the applicable option)	
<ul style="list-style-type: none"> <li>▪ Cyclone Shelter ✓</li> </ul>	<ul style="list-style-type: none"> <li>▪ Name of MPCS: NEAR 4<sup>TH</sup> GHERI PRAGATI SANGHA</li> </ul>
<b>3. Location of the sub-project</b>	
<ul style="list-style-type: none"> <li>▪ District</li> </ul>	South 24 Parganas
<ul style="list-style-type: none"> <li>▪ Block</li> </ul>	Namkhana
<ul style="list-style-type: none"> <li>▪ Gram Panchayat</li> </ul>	Narayanpur
<ul style="list-style-type: none"> <li>▪ Mouza</li> </ul>	Narayanpur
<ul style="list-style-type: none"> <li>▪ Village</li> </ul>	Narayanpur
<ul style="list-style-type: none"> <li>▪ Police Station</li> </ul>	Kakdwip Police Station
<ul style="list-style-type: none"> <li>▪ Latitude &amp; Longitude</li> </ul>	21.76099811 (N) / 88.26524927 (E )
<ul style="list-style-type: none"> <li>▪ Plot No</li> </ul>	26, 262, 114
<ul style="list-style-type: none"> <li>▪ JL No.</li> </ul>	47
<b>4. Size of the sub-project</b> (approx. area in sq. mt/hac or length in mt/km, as relevant)	1248.336 sq. m ( G+2, Roof Level) Dimension 25mX45m
<b>5. Land Requirement (in hac./sq. mt.)</b>	
<ul style="list-style-type: none"> <li>▪ Total Requirement</li> </ul>	
<ul style="list-style-type: none"> <li>▪ Private Land</li> </ul>	✓ The ownership of land belongs to School Authority.
<ul style="list-style-type: none"> <li>▪ Govt. Land</li> </ul>	
<ul style="list-style-type: none"> <li>▪ Forest Land</li> </ul>	
<ul style="list-style-type: none"> <li>▪ Present Land Status</li> </ul>	
<b>6. Implementing Agency Details (sub-project level)</b>	
<ul style="list-style-type: none"> <li>▪ Name of the Department/Agency</li> </ul>	Public Works Department, Govt. of West Bengal
<ul style="list-style-type: none"> <li>▪ Name of the designated contact person</li> </ul>	South 24 Parganas Social Sector Division, PWD
<ul style="list-style-type: none"> <li>▪ Designation</li> </ul>	Executive Engineer
<ul style="list-style-type: none"> <li>▪ E-mail Id &amp; Phone No.</li> </ul>	ees24psspwd@gmail.com : 033-22843551
<b>7. Details about the Screening Exercise</b>	
<ul style="list-style-type: none"> <li>▪ Agency</li> </ul>	Institute of Environmental Studies and Wetland Management. Dept. of Environment. Govt. of West Bengal. DD-24, Sector-I, Saltlake. Kolkata-700064. Phone- 033-23340531/0231. FAX- 91-33-23580967



**Part B (1): Environment Screening**

Question	Yes	No	Details
<b>1. Is the sub-project located in whole or part within the Coastal Regulation Zone?</b>	✓		CRZ (Coastal Regulation zone) Clearance was obtained from WBSCZMA vide permission letter No. EN/267/T-II-4/001/2011 dated 31-01-2011.
<b>2. Is the sub-project located in whole or part in/near any of the following environmentally sensitive areas? ( 1 Km radius)</b>			
a. Biosphere Reserve	✓		The project area is located within Sundarban Biosphere Reserve. But this type of construction is permitted activity within Sundarban Biosphere Reserve considering the indigenous people living here for last 200 years or so.
b. National Park		✓	
c. Wildlife/ Bird Sanctuary		✓	
d. Tiger or Elephant Reserve		✓	
e. Wetland	✓		Here stereo cultivation on brackish water is being practiced. Wet lands put to regular agriculture activities are normally not considered as “Wet Land” as per official definition in India.
f. Important Bird Areas		✓	
g. Coastal Area with Coral		✓	
h. Mangroves Areas		✓	
i. Estuary with Mangroves	✓		Degraded mangrove patch within 50 m
j. Natural Lakes		✓	
k. Swamps /Mudflats	✓		
l. Habitat of migratory birds (outside protected areas)		✓	
m. Migratory Route of Wild Animals /Birds		✓	
n. Area with threatened are/endangered fauna (outside protected areas)		✓	
o. Area with threatened /rare /endangered flora ( outside protected areas)		✓	
p. Reserved/Protected Forest		✓	
q. Zoological Park / Botanical Garden		✓	
<b>3. Is the sub-project located within 500 meters from rivers, streams, estuaries or deltaic mouths?</b>		✓	
<b>4. Is the sub-project located in whole or part near any of the following sensitive features? ( 1 Km radius and 100m in case of Archaeological Sites)</b>			
a. World Heritage Sites		✓	
b. Archaeological monuments /sites (under ASI's Central / State list)		✓	
c. Historic Places (not listed under ASI-Central or State List but regionally /		✓	

locally important)			
d. Reservoirs/ Dams		✓	
e. Religious Places (Regionally or Locally important)		✓	
f. Public Water Supply areas from Rivers/ Surface Water Bodies/Ground Water Sources)		✓	

### **Part B (2) : Result/Outcome of Environmental Screening Exercise**

1	No Environment Impact Assessment Required	Not Required
2	Environment Impact Assessment Required	Not Required
3	CRZ clearance required	<b>Required</b>
4	Environmental Clearance Required	Not Required
5	Forest Clearance Required	Not Required

### **Part C (1): Social Screening**

<b>1. Does the sub-project activity require acquisition of private land?</b>		
Yes ✓ The ownership of land belongs to School Authority. The Teacher-in-charge Narayanpur 4th Gheri FP School Namkhana, 24 Pgs(S) on 20-11-2014 has given No objection Certificate (NOC) to The Dept. of Disaster Management, Govt. of West Bengal for construction of MPCs in their land (for old site).		No
Give the following details:	Private Land (sq mts/hac.)	✓
	Govt. Land (sq mts/hac.)	
	Forest Land (sq mts/hac.)	
<b>2. Does the proposed sub-project activity result in demolition/removal of existing structures?</b>		
Yes	No	✓
If so, give the following details:		
Number of public structures/buildings		
Number of common property resources (such as religious/cultural/ drinking water/wells/etc)		
Number of private structures (located on private or public land)		
<b>3. Does the proposed Project activity result in loss of crops/trees?</b>		
Yes	No	✓
<b>4. Does the proposed Project activity result in loss of direct livelihood/ employment?</b>		
Yes	No	✓
<b>5. Does the proposed activity result in loss of mangrove ecosystem/ community forest on which nearby residents/local population are dependent for fuel wood/grazing etc.?</b>		
Yes	No	✓
<b>6. Does the proposed Project activity affect schedule tribe/caste communities?</b>		
Yes	No	✓

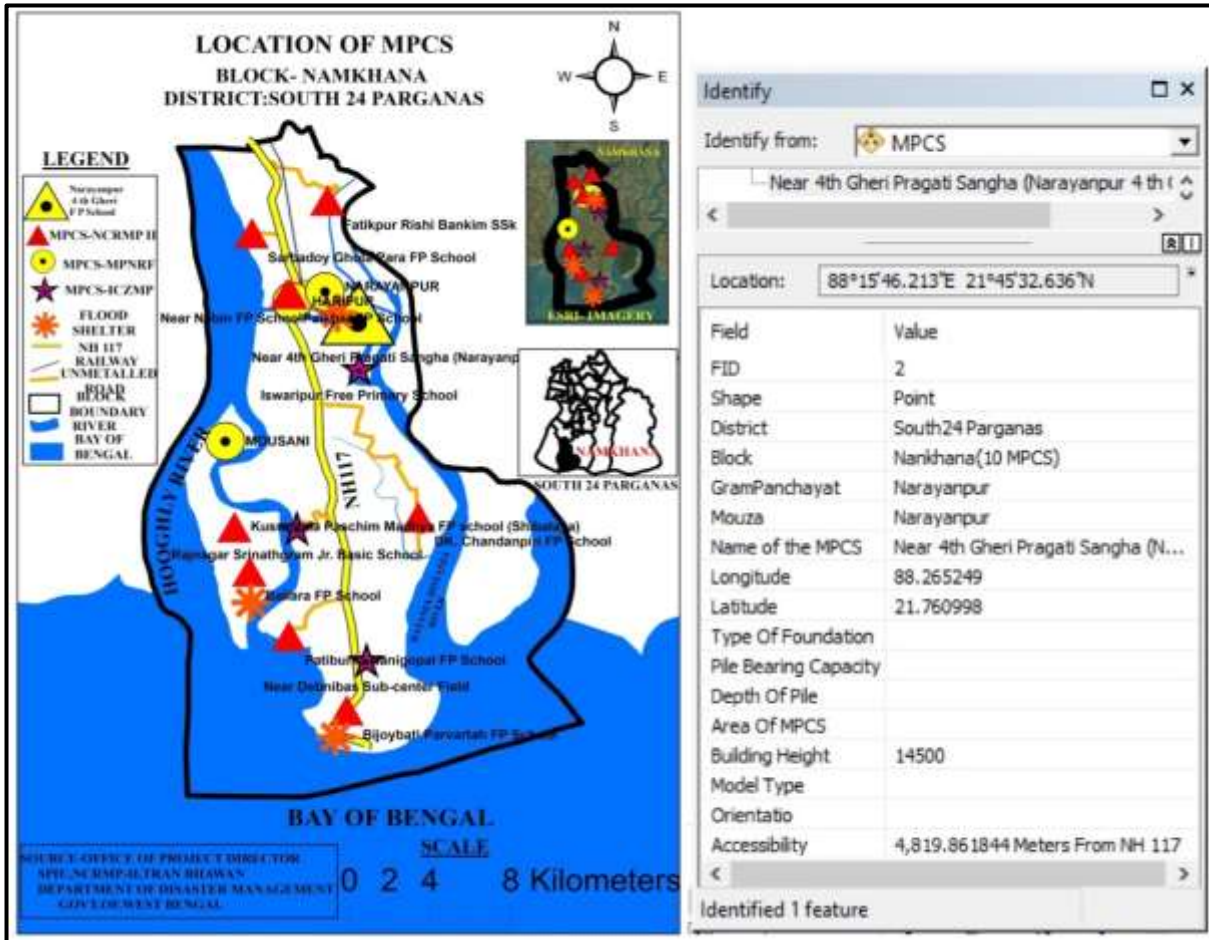
### **Part C (2): Result/Outcome of Social Screening Exercise**

1	Social Impact Assessment is Required	<b>Not Required</b>
2	Abbreviated RAP is required	<b>Not Required</b>
3	Full RAP is required	<b>Not Required</b>

**PUBLIC CONSULTANCY MEETING**

(NOT AVAILABLE)

**MAP OF THE MPCS**



**PHOTO GRAPH OF SITE BEFORE CONSTRUCTION**







*During November 2016*



*During February 2017*



*During May 2017*



*During August 2017*



*During November 2017*