

ENVIRONMENTAL & SOCIAL SCREENING REPORT
MULTIPURPOSE CYCLONE SHELTER UNDER
NATIONAL CYCLONE RISK MITIGATION PROJECT-II,
SOUTH 24 PARGANAS, WEST BENGAL

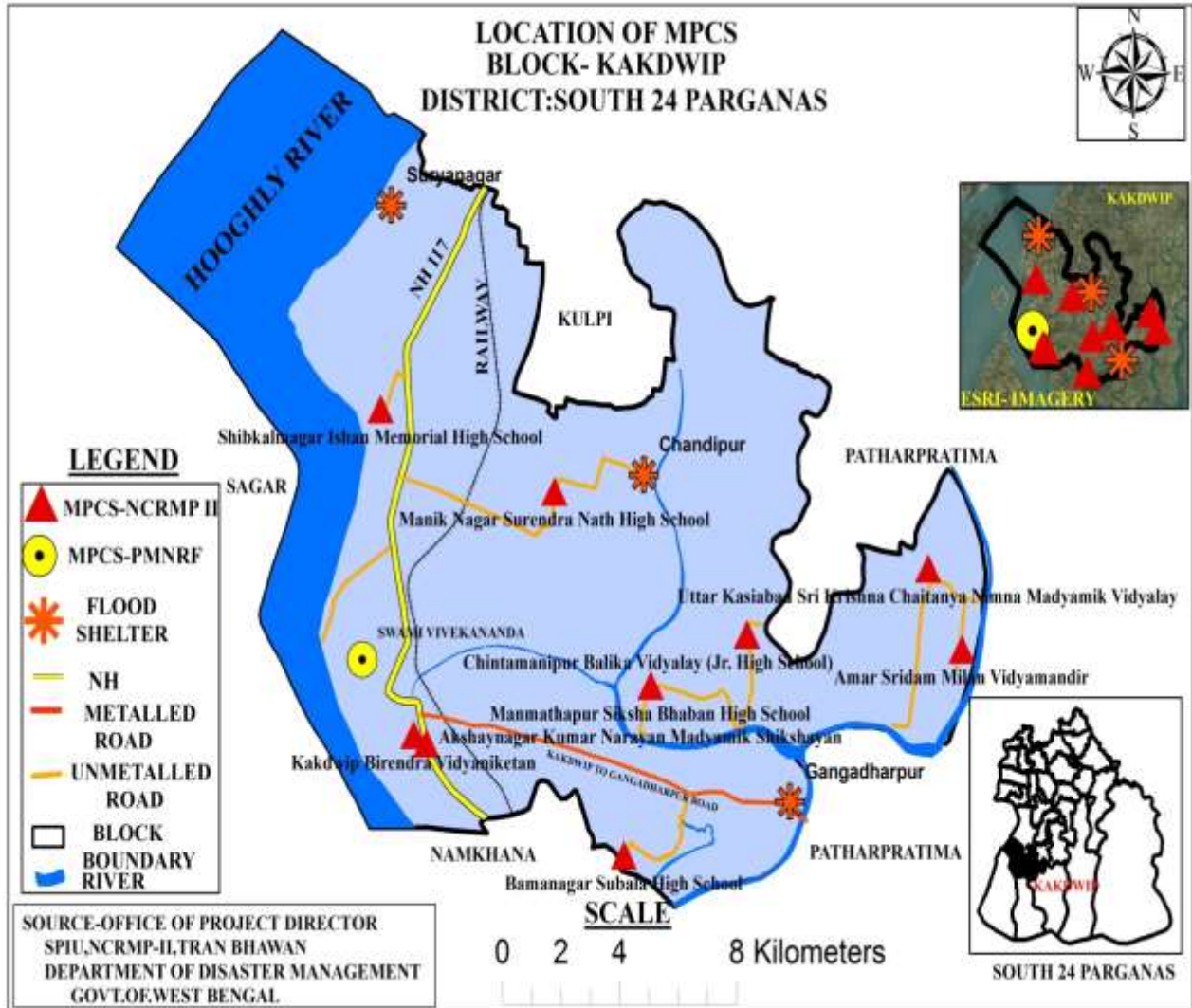


State Project Implementation Unit
National Cyclone Risk Mitigation Project –II
Department of Disaster Management & Civil Defense
Government of West Bengal

<i>CONTENTS</i>		
	<i>SEGMENTS</i>	<i>PAGE</i>
<i>Kakdwip Block</i> <i>(2-78)</i>	Akshaynagar Kumar Narayan Madhyamik Sikshayan	2
	Amar Sridam Milan Vidyamandir	10
	Bamannagar Subala High School	17
	Chintamanipur Balika Vidyalay (Jr. High School)	24
	Manmathapur Siksha Bhaban High School	31
	Shibkalinagar Ishan Memorial High School	42
	Uttar Kasiabad Sri Krishna Chaitanya Nimna Madhyamik Vidyalay	56
	Kakdwip Government Sponsor Ashram Type High School	64
	13 NO. Chandipur Bazar Field	71
<i>Mathurapur II Block</i> <i>(79-126)</i>	Kumrapara Delwara Hossain Vidyapith	79
	Nagendrapur Hemanta Kumari High School	88
	Narendrapur Milon Vidyapith	97
	Subhas Nagar High School	109
	Jogendrapur Nimnabuniyadi FP School	118
<i>Kultali Block</i> <i>(127-176)</i>	Baikunthapur High School	127
	Debipur Karunamoyee Girl's High School	134
	Kantamari Churamani H.S.	141
	Madhy Purba Gurguria Adarsha Vidyapith	148
	Panchuakhali High School	155
	Sankijahan FP School	162
	Shyamnagar High School	169
<i>Gosaba Block</i> <i>(177-258)</i>	Anandapur Colony F.P. School	177
	Gopalkata Jelepara High School	185
	Jhowkhali Junior High School	194
	Manmathapur High School	202
	Pakhirala F.P. School	209
	Puinjali Junior High School	218
	Ramnagar High School	225
	Taranagar B.T.C. Vidyamandir	232
	Taranagar Saraswati High School	241
	Uttardanga (Daag No. 1084,1085)	250

BLOCK – KAKDWIP

Location Map of MPCS at Kakdwip Block



AKSHAYNAGAR KUMAR NARAYAN MADHYAMIK SIKSHAYAN

The Department of Disaster Management, Govt. of West Bengal has proposed construction of a Multipurpose Cyclone Shelter (MPCS) at the Akshaynagar Kumar Narayan Madhyamik Sikshayan under NCRMP-II project. The details of the MPCS site are given below:

ADMINISTRATIVE AND GENERAL DETAILS:

District	South 24 Parganas
Block	Kakdwip
Gram Panchayat	Swami Vivekananda
Mouza	Akshaynagar
Plot No.	2648
JL No.	038
Police Station	Kakdwip Police Station
Name of MPCS Site	Akshaynagar Kumar Narayan Madhyamik Sikshayan
Land Ownership	The ownership of land belongs to School Authority. The Head master Akshaynagar Kumar Narayan Madhyamik Sikshayan P.O.-Akshaynagar, South 24 Pgs on 03-12-2014 has given No objection Certificate (NOC) to The Dept. of Disaster Management, Govt. of West Bengal for construction of MPCS in their land.
Latitude and Longitude	21.8572995 (N) / 88.1969579 (E)
Building Type	Strip +RCC
Floor Area	1248.336 Sq. m (G+2, Roof level)
Height	14 m
Type of Foundation	Strip
Communication	0.019008 Kilo meters From NH 117
Use of MPCS	<ul style="list-style-type: none"> • During natural hazards, the building will be used for resettlement of affected inhabitants of the area for housing, fooding and medication. • Household cattle will be shifted at the same MPCS building for resting during natural hazards.
Demography	No. of House Hold : 3972 Total Population : 18883 Total Male : 9850 Total Female : 9033 <i>(Source : www.censusindia.gov.in)</i>
Major Profession	Employment in non-specified secondary sources of income is the major source of occupation for the inhabitants of the area.
Ground Water Quality	Saline (Chloride > 250 mg/l or TDS > 500 mg/l)
Natural Hazards	<ul style="list-style-type: none"> • Flood • Earth Quake • Cyclone and Storms
Essential Statutory Clearance Requirement	CRZ (Coastal Regulation zone) Clearance is obtained from WBSCZMA vide permission letter No. EN/267/T-II-4/001/2011 dated 31-01-2011.

ENVIRONMENT AND SOCIAL SCREENING FORM**Part A: General Information**

1. Name of the State	WEST BENGAL
2. Type of proposed sub-project activity (tick the applicable option)	
<ul style="list-style-type: none"> ▪ Cyclone Shelter <input checked="" type="checkbox"/> 	<ul style="list-style-type: none"> ▪ Name of MPCs: AKSHAYNAGAR KUMAR NARAYAN MADHYAMIK SIKSHAYAN
3. Location of the sub-project	
<ul style="list-style-type: none"> ▪ District 	South 24 Parganas
<ul style="list-style-type: none"> ▪ Block 	Kakdwip
<ul style="list-style-type: none"> ▪ Gram Panchayat 	Swami Vivekananda
<ul style="list-style-type: none"> ▪ Mouza 	Akshaynagar
<ul style="list-style-type: none"> ▪ Village 	Akshaynagar
<ul style="list-style-type: none"> ▪ Police Station 	Kakdwip Police Station
<ul style="list-style-type: none"> ▪ Latitude & Longitude 	21.8572995 (N) / 88.1969579 (E)
<ul style="list-style-type: none"> ▪ Plot No. 	2648
<ul style="list-style-type: none"> ▪ JL No. 	038
4. Size of the sub-project (approx. area in sq. mt/hac or length in mt/km, as relevant)	1248.336 sq. m (G+2, Roof Level) Dimension of Plot: 25m X 45m
5. Land Requirement (in hac./sq. mt.)	
<ul style="list-style-type: none"> ▪ Total Requirement 	
<ul style="list-style-type: none"> ▪ Private Land 	<input checked="" type="checkbox"/> The ownership of land belongs to School Authority.
<ul style="list-style-type: none"> ▪ Govt. Land 	
<ul style="list-style-type: none"> ▪ Forest Land 	
<ul style="list-style-type: none"> ▪ Present Land Status 	
6. Implementing Agency Details (sub-project level)	
<ul style="list-style-type: none"> ▪ Name of the Department/Agency 	Public Works Department, Govt. of West Bengal
<ul style="list-style-type: none"> ▪ Name of the designated contact person 	Diamond Harbour Division
<ul style="list-style-type: none"> ▪ Designation 	Executive Engineer
<ul style="list-style-type: none"> ▪ E-mail Id & Phone 	pwddhdiv@rediffmail.com 03174-255217
7. Details about the Screening Exercise	
<ul style="list-style-type: none"> ▪ Agency 	Institute of Environmental Studies and Wetland Management. Dept. of Environment. Govt. of West Bengal. DD-24, Sector-I, Saltlake. Kolkata-700064. Phone- 033-23340531/0231. FAX- 91-33-23580967

Part B (1): Environment Screening

Question	Yes	No	Details
1. Is the sub-project located in whole or part within the Coastal Regulation Zone?	✓		CRZ (Coastal Regulation zone) Clearance was obtained from WBSCZMA vide permission letter No. EN/267/T-II-4/001/2011 dated 31-01-2011.
2. Is the sub-project located in whole or part in/near any of the following environmentally sensitive areas? (1 Km radius)			
a. Biosphere Reserve	✓		The project area is located within Sundarban Biosphere Reserve. But this type of construction is permitted activity within Sundarban Biosphere Reserve considering the indigenous people living here for last 200 years or so.
b. National Park		✓	
c. Wildlife/ Bird Sanctuary		✓	
d. Tiger or Elephant Reserve		✓	
e. Wetland	✓		Here stereo cultivation on brackish water is being practiced. Wet lands put to regular agriculture activities are normally not considered as “Wet Land” as per official definition in India.
f. Important Bird Areas		✓	
g. Coastal Area with Coral		✓	
h. Mangroves Areas		✓	
i. Estuary with Mangroves		✓	
j. Natural Lakes		✓	
k. Swamps /Mudflats		✓	
l. Habitat of migratory birds (outside protected areas)		✓	
m. Migratory Route of Wild Animals /Birds		✓	
n. Area with threatened are/endangered fauna (outside protected areas)		✓	
o. Area with threatened /rare /endangered flora (outside protected areas)		✓	
p. Reserved/Protected Forest		✓	
q. Zoological Park / Botanical Garden		✓	
3. Is the sub-project located within 500 meters from rivers, streams, estuaries or deltaic mouths?		✓	
4. Is the sub-project located in whole or part near any of the following sensitive features? (1 Km radius and 100m in case of Archaeological Sites)			
a. World Heritage Sites		✓	
b. Archaeological monuments /sites (under ASI’s Central / State list)		✓	
c. Historic Places (not listed under ASI-Central or State List but regionally /		✓	

locally important)			
d. Reservoirs/ Dams		✓	
e. Religious Places (Regionally or Locally important)		✓	
f. Public Water Supply areas from Rivers/ Surface Water Bodies/Ground Water Sources)		✓	

Part B (2): Result/Outcome of Environmental Screening Exercise

1	No Environment Impact Assessment Required	Not Required
2	Environment Impact Assessment Required	Not Required
3	CRZ clearance required	Required
4	Environmental Clearance Required	Not Required
5	Forest Clearance Required	Not Required

Part C (1): Social Screening

1. Does the sub-project activity require acquisition of private land?		
Yes ✓ The ownership of land belongs to School Authority. The Head master Akshaynagar Kumar Narayan Madhyamik Sikshayan P.O.-Akshaynagar, South 24 Pgs on 03-12-2014 has given No objection Certificate (NOC) to The Dept. of Disaster Management, Govt. of West Bengal for construction of MPCS in their land.		No
Give the following details:	Private Land (sq mts/hac.)	✓
	Govt. Land (sq mts/hac.)	
	Forest Land (sq mts/hac.)	
2. Does the proposed sub-project activity result in demolition/removal of existing structures?		
Yes	No	✓
If so, give the following details:		
Number of public structures/buildings		
Number of common property resources (such as religious/cultural/ drinking water/wells/etc)		
Number of private structures (located on private or public land)		
3. Does the proposed Project activity result in loss of crops/trees?		
Yes	No	✓
4. Does the proposed Project activity result in loss of direct livelihood/ employment?		
Yes	No	✓
5. Does the proposed activity result in loss of mangrove ecosystem/ community forest on which nearby residents/local population are dependent for fuel wood/grazing etc.?		
Yes	No	✓
6. Does the proposed Project activity affect schedule tribe/caste communities?		
Yes	No	✓

Part C (2): Result/Outcome of Social Screening Exercise

1	Social Impact Assessment is Required	Not Required
2	Abbreviated RAP is required	Not Required
3	Full RAP is required	Not Required

PUBLIC CONSULTANCY MEETING

(NOT AVAILABLE)

MAP OF THE MPCS

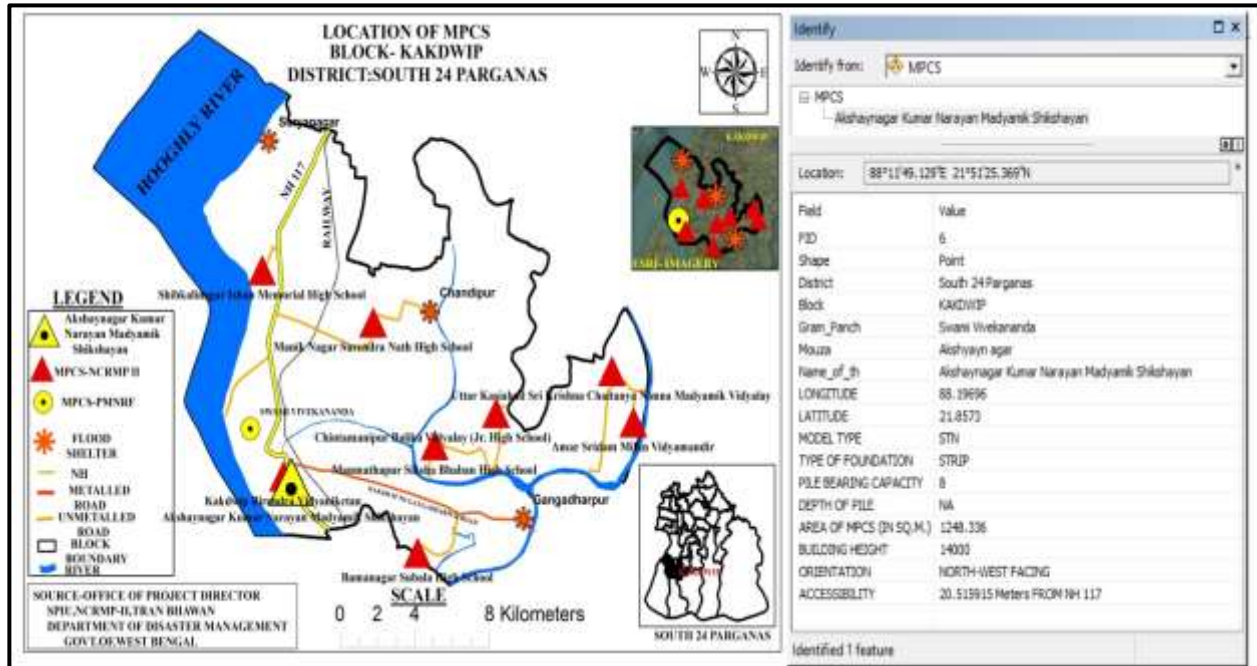


PHOTO GRAPH OF SITE BEFORE CONSTRUCTION





During December 2016



During March 2017



During June 2017



During September 2017



During December 2017

AMAR SRIDAM MILAN VIDYAMANDIR

The Department of Disaster Management, Govt. of West Bengal has proposed construction of a Multipurpose Cyclone Shelter (MPCS) at the Amar Sridam Milan Vidyamandir under NCRMP-II project. The details of the MPCS site are given below:

ADMINISTRATIVE AND GENERAL DETAILS:

District	South 24 Parganas
Block	Kakdwip
Gram Panchayat	Ramgopalpur
Mouza	Dakshin Kasiabad
Plot No.	1346/47
JL No.	32
Police Station	Kakdwip Police Station
Name of MPCS Site	Amar Sridam Milan Vidyamandir
Land Ownership	The ownership of land belongs to School Authority. The Teacher-in-charge Amar Sridam Milan Vidyamandir on 03-12-2014 has given No objection Certificate (NOC) to The Dept. of Disaster Management, Govt. of West Bengal for construction of MPCS in their land.
Latitude and Longitude	21.8735608 (N) / 88.3729934 (E)
Building Type	Pile+RCC
Floor Area	1078.012 Sq. m (G+2, Roof level)
Height	14 m
Type of Foundation	Pile
Communication	0.348305 Kilo meters from Ramganga Main Road
Use of MPCS	<ul style="list-style-type: none"> • During natural hazards, the building will be used for resettlement of affected inhabitants of the area for housing, fooding and medication. • Household cattle will be shifted at the same MPCS building for resting during natural hazards.
Demography	No. of House Hold : 1065 Total Population : 4438 Total Male : 2238 Total Female : 2200 <i>(Source :www.censusindia.gov.in)</i>
Major Profession	Cultivation and agriculture based labour works are the major source of livelihood.
Ground Water Quality	Saline (Chloride > 250 mg/l or TDS > 500 mg/l)
Natural Hazards	<ul style="list-style-type: none"> • Flood • Earth Quake • Cyclone and Storms
Essential Statutory Clearance Requirement	CRZ (Coastal Regulation zone) Clearance is obtained from WBSCZMA vide permission letter No. EN/267/T-II-4/001/2011 dated 31-01-2011.

ENVIRONMENT AND SOCIAL SCREENING FORM

Part A: General Information

1. Name of the State	WEST BENGAL
2. Type of proposed sub-project activity (tick the applicable option)	
<ul style="list-style-type: none"> ▪ Cyclone Shelter <input checked="" type="checkbox"/> 	<ul style="list-style-type: none"> ▪ Name of MPCS: AMAR SRIDAM MILAN VIDYAMANDIR
3. Location of the sub-project	
<ul style="list-style-type: none"> ▪ District 	South 24 Parganas
<ul style="list-style-type: none"> ▪ Block 	Kakdwip
<ul style="list-style-type: none"> ▪ Gram Panchayat 	Ramgopalpur
<ul style="list-style-type: none"> ▪ Mouza 	Dakshin Kasiabad
<ul style="list-style-type: none"> ▪ Village 	Dakshin Kasiabad
<ul style="list-style-type: none"> ▪ Police Station 	Kakdwip Police Station
<ul style="list-style-type: none"> ▪ Latitude & Longitude 	21.8735608 (N) / 88.3729934 (E)
<ul style="list-style-type: none"> ▪ Plot No. 	1346/47
<ul style="list-style-type: none"> ▪ JL No. 	32
4. Size of the sub-project (approx. area in sq. mt/hac or length in mt/km, as relevant)	1078.012 Sq. m (G+2, Roof level) Dimension of Plot: 25m X 45m
5. Land Requirement (in hac./sq. mt.)	
<ul style="list-style-type: none"> ▪ Total Requirement 	
<ul style="list-style-type: none"> ▪ Private Land 	<input checked="" type="checkbox"/> The ownership of land belongs to School Authority.
<ul style="list-style-type: none"> ▪ Govt. Land 	
<ul style="list-style-type: none"> ▪ Forest Land 	
<ul style="list-style-type: none"> ▪ Present Land Status 	
6. Implementing Agency Details (sub-project level)	
<ul style="list-style-type: none"> ▪ Name of the Department/Agency 	Public Works Department, Govt. of West Bengal
<ul style="list-style-type: none"> ▪ Name of the designated contact person 	Diamond Harbour Division Social Sector
<ul style="list-style-type: none"> ▪ Designation 	Executive Engineer
<ul style="list-style-type: none"> ▪ E-mail Id & Phone 	pwddhdiv@rediffmail.com 03174-255217
7. Details about the Screening Exercise	
<ul style="list-style-type: none"> ▪ Agency 	Institute of Environmental Studies and Wetland Management. Dept. of Environment. Govt. of West Bengal. DD-24, Sector-I, Saltlake. Kolkata-700064. Phone- 033-23340531/0231. FAX- 91-33-23580967

Part B (1): Environment Screening

Question	Yes	No	Details
1. Is the sub-project located in whole or part within the Coastal Regulation Zone?	✓		CRZ (Coastal Regulation zone) Clearance was obtained from WBSCZMA vide permission letter No. EN/267/T-II-4/001/2011 dated 31-01-2011.
2. Is the sub-project located in whole or part in/near any of the following environmentally sensitive areas? (1 Km radius)			
a. Biosphere Reserve	✓		The project area is located within Sundarban Biosphere Reserve. But this type of construction is permitted activity within Sundarban Biosphere Reserve considering the indigenous people living here for last 200 years or so.
b. National Park		✓	
c. Wildlife/ Bird Sanctuary		✓	
d. Tiger or Elephant Reserve		✓	
e. Wetland	✓		Here stereo cultivation on brackish water is being practiced. Wet lands put to regular agriculture activities are normally not considered as "Wet Land" as per official definition in India.
f. Important Bird Areas		✓	
g. Coastal Area with Coral		✓	
h. Mangroves Areas	✓		Sparse mangrove patch within 500m
i. Estuary with Mangroves		✓	
j. Natural Lakes		✓	
k. Swamps /Mudflats		✓	
l. Habitat of migratory birds (outside protected areas)		✓	
m. Migratory Route of Wild Animals /Birds		✓	
n. Area with threatened are/endangered fauna (outside protected areas)		✓	
o. Area with threatened /rare /endangered flora (outside protected areas)		✓	
p. Reserved/Protected Forest		✓	
q. Zoological Park / Botanical Garden		✓	
3. Is the sub-project located within 500 meters from rivers, streams, estuaries or deltaic mouths?		✓	
4. Is the sub-project located in whole or part near any of the following sensitive features? (1 Km radius and 100m in case of Archaeological Sites)			
a. World Heritage Sites		✓	
b. Archaeological monuments /sites (under ASI's Central / State list)		✓	
c. Historic Places (not listed under ASI-Central or State List but regionally /		✓	

locally important)			
d. Reservoirs/ Dams		✓	
e. Religious Places (Regionally or Locally important)		✓	
f. Public Water Supply areas from Rivers/ Surface Water Bodies/Ground Water Sources)		✓	

Part B (2): Result/Outcome of Environmental Screening Exercise

1	No Environment Impact Assessment Required	Not Required
2	Environment Impact Assessment Required	Not Required
3	CRZ clearance required	Required
4	Environmental Clearance Required	Not Required
5	Forest Clearance Required	Not Required

Part C (1): Social Screening

1. Does the sub-project activity require acquisition of private land?		
Yes ✓ The ownership of land belongs to School Authority. The Teacher-in-charge, Amar Sridam Milan Vidyamandir on 03-12-2014 has given No objection Certificate (NOC) to The Dept. of Disaster Management, Govt. of West Bengal for construction of MPCs in their land.		No
Give the following details:	Private Land (sq mts/hac.)	✓
	Govt. Land (sq mts/hac.)	
	Forest Land (sq mts/hac.)	
2. Does the proposed sub-project activity result in demolition/removal of existing structures?		
Yes	No	✓
If so, give the following details:		
Number of public structures/buildings		
Number of common property resources (such as religious/cultural/ drinking water/wells/etc)		
Number of private structures (located on private or public land)		
3. Does the proposed Project activity result in loss of crops/trees?		
Yes	No	✓
4. Does the proposed Project activity result in loss of direct livelihood/ employment?		
Yes	No	✓
5. Does the proposed activity result in loss of mangrove ecosystem/ community forest on which nearby residents/local population are dependent for fuel wood/grazing etc.?		
Yes	No	✓
6. Does the proposed Project activity affect schedule tribe/caste communities?		
Yes	No	✓

Part C (2): Result/Outcome of Social Screening Exercise

1	Social Impact Assessment is Required	Not Required
2	Abbreviated RAP is required	Not Required
3	Full RAP is required	Not Required

PUBLIC CONSULTANCY MEETING

(NOT AVAILABLE)

MAP OF THE MPCS

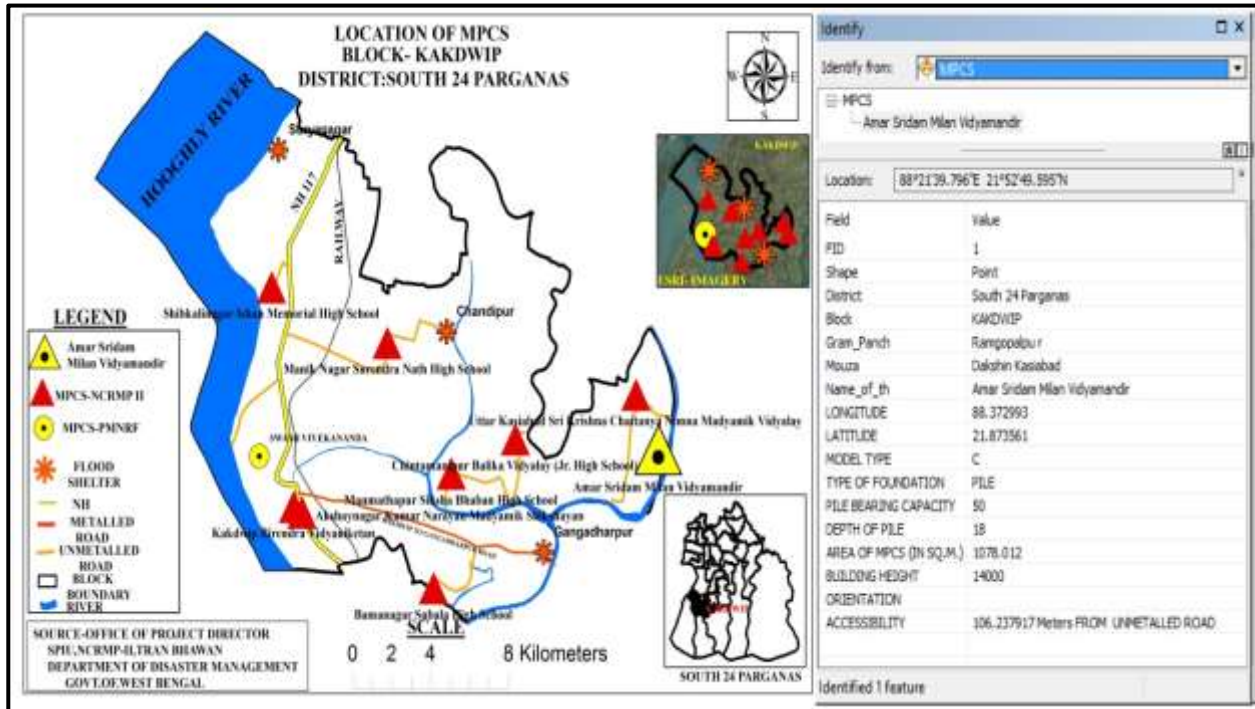


PHOTO GRAPH OF SITE BEFORE CONSTRUCTION





During November 2016



During March 2017



During June 2017



During September 2017



During December 2017

BAMANNAGAR SUBALA HIGH SCHOOL

The Department of Disaster Management, Govt. of West Bengal has proposed construction of a Multipurpose Cyclone Shelter (MPCS) at the Bamannagar Subala High School under NCRMP-II project. The details of the MPCS site are given below:

ADMINISTRATIVE AND GENERAL DETAILS:

District	South 24 Parganas
Block	Kakdwip
Gram Panchayat	Rishi Bankimchandra
Mouza	Bamanagar
Plot No.	2440
JL No.	035
Police Station	Kakdwip Police Station
Name of MPCS Site	Bamannagar Subala High School
Land Ownership	The ownership of land belongs to School Authority. The Head Master Bamanagar Subala High School ,Bamanagar, South 24 Prgson 03-12-2014 has given No objection Certificate (NOC) to The Dept. of Disaster Management, Govt. of West Bengal for construction of MPCS in their land.
Latitude and Longitude	21.83086644 (N) / 88.2575773 (E)
Building Type	Strip+RCC
Floor Area	1248.336 Sq. m (G+2, Roof level)
Height	14 m
Type of Foundation	Strip
Communication	3.514497 kilo meters Kakdwip To Gangadharpur Road
Use of MPCS	<ul style="list-style-type: none"> • During natural hazards, the building will be used for resettlement of affected inhabitants of the area for housing, fooding and medication. • Household cattle will be shifted at the same MPCS building for resting during natural hazards.
Demography	No. of House Hold : 1599 Total Population : 6844 Total Male : 3476 Total Female : 3368 <i>(Source :www.censusindia.gov.in)</i>
Major Profession	Cultivation and agriculture based labour works are the major source of livelihood.
Ground Water Quality	Saline (Chloride > 250 mg/l or TDS > 500 mg/l)
Natural Hazards	<ul style="list-style-type: none"> • Flood • Earth Quake • Cyclone and Storms
Essential Statutory Clearance Requirement	CRZ (Coastal Regulation zone) Clearance is obtained from WBSCZMA vide permission letter No. EN/267/T-II-4/001/2011 dated 31-01-2011.

ENVIRONMENT AND SOCIAL SCREENING FORM**Part A: General Information**

1. Name of the State	WEST BENGAL
2. Type of proposed sub-project activity (tick the applicable option)	
<ul style="list-style-type: none"> ▪ Cyclone Shelter ✓ 	<ul style="list-style-type: none"> ▪ Name of MPCs: BAMANNAGAR SUBALA HIGH SCHOOL
3. Location of the sub-project	
<ul style="list-style-type: none"> ▪ District 	South 24 Parganas
<ul style="list-style-type: none"> ▪ Block 	Kakdwip
<ul style="list-style-type: none"> ▪ Gram Panchayat 	Rishi Bankimchandra
<ul style="list-style-type: none"> ▪ Mouza 	Bamanagar
<ul style="list-style-type: none"> ▪ Village 	Bamannagar
<ul style="list-style-type: none"> ▪ Police Sattion 	Kakdwip Police Station
<ul style="list-style-type: none"> ▪ Latitude & Longitude 	21.83086644 (N) / 88.2575773 (E)
<ul style="list-style-type: none"> ▪ Plot No. 	2440
<ul style="list-style-type: none"> ▪ JL No. 	035
4. Size of the sub-project (approx. area in sq. mt/hac or length in mt/km, as relevant)	1248.336 sq. m (G+2, Roof Level) Dimension of Plot: 25m X 45m
5. Land Requirement (in hac./sq. mt.)	
<ul style="list-style-type: none"> ▪ Total Requirement 	
<ul style="list-style-type: none"> ▪ Private Land 	✓ The ownership of land belongs to School Authority.
<ul style="list-style-type: none"> ▪ Govt. Land 	
<ul style="list-style-type: none"> ▪ Forest Land 	
<ul style="list-style-type: none"> ▪ Present Land Status 	
6. Implementing Agency Details (sub-project level)	
<ul style="list-style-type: none"> ▪ Name of the Department/Agency 	Public Works Department, Govt. of West Bengal
<ul style="list-style-type: none"> ▪ Name of the designated contact person 	Diamond Harbour Division Social Sector
<ul style="list-style-type: none"> ▪ Designation 	Executive Engineer
<ul style="list-style-type: none"> ▪ E-mail Id & Phone 	pwddhdiv@rediffmail.com 03174-255217
7. Details about the Screening Exercise	
<ul style="list-style-type: none"> ▪ Agency 	Institute of Environmental Studies and Wetland Management. Dept. of Environment. Govt. of West Bengal. DD-24, Sector-I, Saltlake. Kolkata-700064. Phone- 033-23340531/0231. FAX- 91-33-23580967

Part B (1): Environment Screening

Question	Yes	No	Details
1. Is the sub-project located in whole or part within the Coastal Regulation Zone?	✓		CRZ (Coastal Regulation zone) Clearance was obtained from WBSCZMA vide permission letter No. EN/267/T-II-4/001/2011 dated 31-01-2011.
2. Is the sub-project located in whole or part in/near any of the following environmentally sensitive areas? (1 Km radius)			
a. Biosphere Reserve	✓		The project area is located within Sundarban Biosphere Reserve. But this type of construction is permitted activity within Sundarban Biosphere Reserve considering the indigenous people living here for last 200 years or so.
b. National Park		✓	
c. Wildlife/ Bird Sanctuary		✓	
d. Tiger or Elephant Reserve		✓	
e. Wetland	✓		Here stereo cultivation on brackish water is being practiced. Wet lands put to regular agriculture activities are normally not considered as "Wet Land" as per official definition in India.
f. Important Bird Areas		✓	
g. Coastal Area with Coral		✓	
h. Mangroves Areas	✓		Sparse mangrove patch within 500m
i. Estuary with Mangroves		✓	
j. Natural Lakes		✓	
k. Swamps /Mudflats		✓	
l. Habitat of migratory birds (outside protected areas)		✓	
m. Migratory Route of Wild Animals /Birds		✓	
n. Area with threatened are/endangered fauna (outside protected areas)		✓	
o. Area with threatened /rare /endangered flora (outside protected areas)		✓	
p. Reserved/Protected Forest		✓	
q. Zoological Park / Botanical Garden		✓	
3. Is the sub-project located within 500 meters from rivers, streams, estuaries or deltaic mouths?		✓	
4. Is the sub-project located in whole or part near any of the following sensitive features? (1 Km radius and 100m in case of Archaeological Sites)			
a. World Heritage Sites		✓	
b. Archaeological monuments /sites (under ASI's Central / State list)		✓	
c. Historic Places (not listed under ASI-Central or State List but regionally /		✓	

locally important)			
d. Reservoirs/ Dams		✓	
e. Religious Places (Regionally or Locally important)		✓	
f. Public Water Supply areas from Rivers/ Surface Water Bodies/Ground Water Sources)		✓	

Part B (2) : Result/Outcome of Environmental Screening Exercise

1	No Environment Impact Assessment Required	Not Required
2	Environment Impact Assessment Required	Not Required
3	CRZ clearance required	Required
4	Environmental Clearance Required	Not Required
5	Forest Clearance Required	Not Required

Part C (1): Social Screening

1. Does the sub-project activity require acquisition of private land?		
Yes ✓ The ownership of land belongs to School Authority. The Head Master Bamanagar Subala High School ,Bamanagar, South 24 Pgsn 03-12-2014 has given No objection Certificate (NOC) to The Dept. of Disaster Management, Govt. of West Bengal for construction of MPCs in their land.		No
Give the following details:	Private Land (sq mts/hac.)	✓
	Govt. Land (sq mts/hac.)	
	Forest Land (sq mts/hac.)	
2. Does the proposed sub-project activity result in demolition/removal of existing structures?		
Yes	No	✓
If so, give the following details:		
Number of public structures/buildings		
Number of common property resources (such as religious/cultural/ drinking water/wells/etc)		
Number of private structures (located on private or public land)		
3. Does the proposed Project activity result in loss of crops/trees?		
Yes	No	✓
4. Does the proposed Project activity result in loss of direct livelihood/ employment?		
Yes	No	✓
5. Does the proposed activity result in loss of mangrove ecosystem/ community forest on which nearby residents/local population are dependent for fuel wood/grazing etc.?		
Yes	No	✓
6. Does the proposed Project activity affect schedule tribe/caste communities?		
Yes	No	✓

Part C (2): Result/Outcome of Social Screening Exercise

1	Social Impact Assessment is Required	Not Required
2	Abbreviated RAP is required	Not Required
3	Full RAP is required	Not Required

PUBLIC CONSULTANCY MEETING

(NOT AVAILABLE)

MAP OF THE MPCS

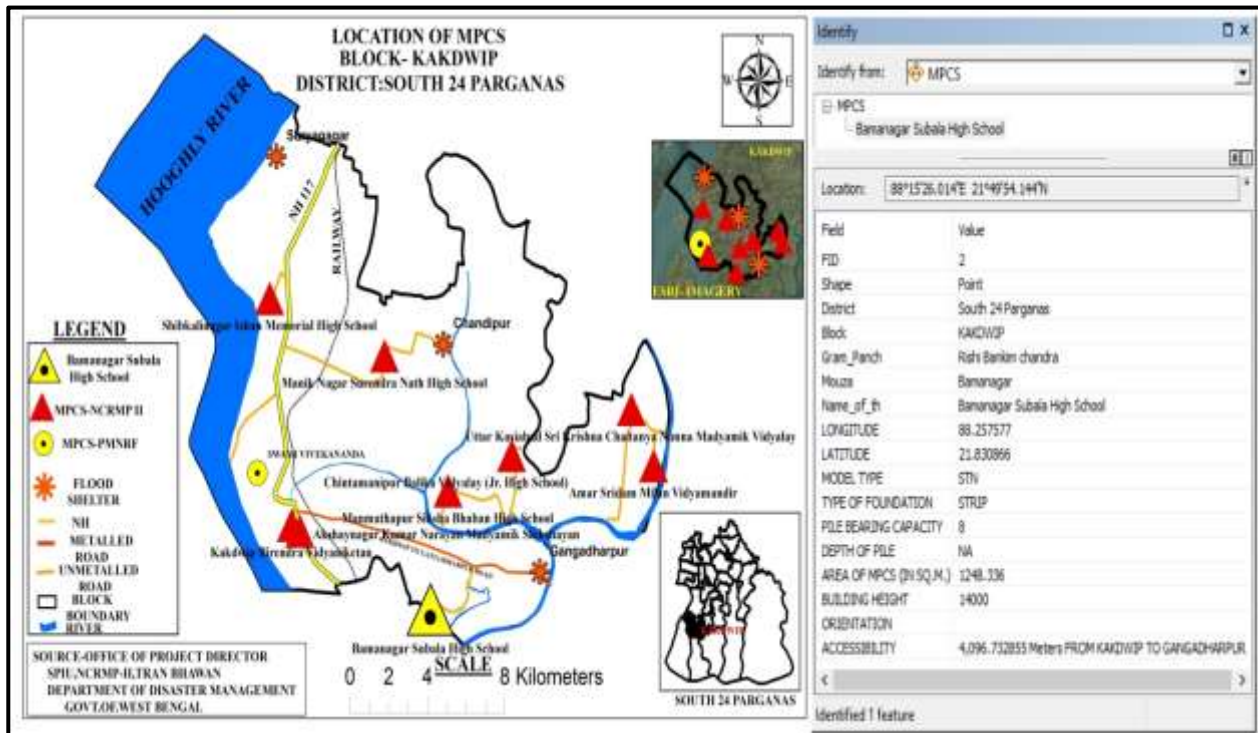


PHOTO GRAPH OF SITE BEFORE CONSTRUCTION





During November 2016



During March 2017



During June 2017



During September 2017



During December 2017

CHINTAMANIPUR BALIKA VIDYALAY (JR. HIGH SCHOOL)

The Department of Disaster Management, Govt. of West Bengal has proposed construction of a Multipurpose Cyclone Shelter (MPCS) at the Chintamanipur Balika Vidyalay (Jr. High School) under NCRMP-II project. The details of the MPCS site are given below:

ADMINISTRATIVE AND GENERAL DETAILS:

District	South 24 Parganas
Block	Kakdwip
Gram Panchayat	Rabindra
Mouza	Mrinalnagar
Plot No.	2828
JL No.	028
Police Station	Kakdwip Police Station
Name of MPCS Site	Chintamanipur Balika Vidyalay (Jr. High School)
Land Ownership	The ownership of land belongs to School Authority. The Teacher-in-charge Chintamanipur Balika Vidyalay (Jr. High School) on 03-12-2014 has given No objection Certificate (NOC) to The Dept. of Disaster Management, Govt. of West Bengal for construction of MPCS in their land.
Latitude and Longitude	21.882856 (N) / 88.295275 (E)
Building Type	Pile +RCC
Floor Area	1248.336 Sq. m (G+2, Roof level)
Height	14 m
Type of Foundation	Pile
Communication	0.689085 Kilo meters From Metalled Road
Use of MPCS	<ul style="list-style-type: none"> • During natural hazards, the building will be used for resettlement of affected inhabitants of the area for housing, fooding and medication. • Household cattle will be shifted at the same MPCS building for resting during natural hazards.
Demography	No. of House Hold : 1655 Total Population : 7851 Total Male : 4021 Total Female : 3830 <i>(Source :www.censusindia.gov.in)</i>
Major Profession	Cultivation and agriculture based labour works are the major source of livelihood.
Ground Water Quality	Saline (Chloride > 250 mg/l or TDS > 500 mg/l)
Natural Hazards	<ul style="list-style-type: none"> • Flood • Earth Quake • Cyclone and Storms
Essential Statutory Clearance Requirement	CRZ (Coastal Regulation zone) Clearance is obtained from WBSCZMA vide permission letter No. 2523/EN/T-II-4/001/2011 dated 29 -09-2014.

ENVIRONMENT AND SOCIAL SCREENING FORM

Part A: General Information

1. Name of the State	WEST BENGAL
2. Type of proposed sub-project activity (tick the applicable option)	
<ul style="list-style-type: none"> ▪ Cyclone Shelter <input checked="" type="checkbox"/> 	<ul style="list-style-type: none"> ▪ Name of MPCS: CHINTAMANIPUR BALIKA VIDYALAY (JR. HIGH SCHOOL)
3. Location of the sub-project	
<ul style="list-style-type: none"> ▪ District 	South 24 Parganas
<ul style="list-style-type: none"> ▪ Block 	Kakdwip
<ul style="list-style-type: none"> ▪ Gram Panchayat 	Rabindra
<ul style="list-style-type: none"> ▪ Mouza 	Mrinalnagar
<ul style="list-style-type: none"> ▪ Village 	Chintamanipur
<ul style="list-style-type: none"> ▪ Police Station 	Kakdwip Police Station
<ul style="list-style-type: none"> ▪ Latitude & Longitude 	21.882856 (N) / 88.295275 (E)
<ul style="list-style-type: none"> ▪ Plot No. 	2828
<ul style="list-style-type: none"> ▪ JL No. 	028
4. Size of the sub-project (approx. area in sq. mt/hac or length in mt/km, as relevant)	1248.336 sq. m (G+2, Roof Level) Dimension of Plot: 25m X 45m
5. Land Requirement (in hac./sq. mt.)	
<ul style="list-style-type: none"> ▪ Total Requirement 	
<ul style="list-style-type: none"> ▪ Private Land 	<input checked="" type="checkbox"/> The ownership of land belongs to School Authority.
<ul style="list-style-type: none"> ▪ Govt. Land 	
<ul style="list-style-type: none"> ▪ Forest Land 	
<ul style="list-style-type: none"> ▪ Present Land Status 	
6. Implementing Agency Details (sub-project level)	
<ul style="list-style-type: none"> ▪ Name of the Department/Agency 	Public Works Department, Govt. of West Bengal
<ul style="list-style-type: none"> ▪ Name of the designated contact person 	Diamond Harbour Division
<ul style="list-style-type: none"> ▪ Designation 	Executive Engineer
<ul style="list-style-type: none"> ▪ E-mail Id & Phone 	pwddhdiv@rediffmail.com 03174-255217
7. Details about the Screening Exercise	
<ul style="list-style-type: none"> ▪ Agency 	Institute of Environmental Studies and Wetland Management. Dept. of Environment. Govt. of West Bengal. DD-24, Sector-I, Saltlake. Kolkata-700064. Phone- 033-23340531/0231. FAX- 91-33-23580967

Part B (1): Environment Screening

Question	Yes	No	Details
1. Is the sub-project located in whole or part within the Coastal Regulation Zone?	✓		CRZ (Coastal Regulation zone) Clearance is obtained from WBSCZMA vide permission letter No. 2523/EN/T-II-4/001/2011 dated 29 -09-2014.
2. Is the sub-project located in whole or part in/near any of the following environmentally sensitive areas? (1 Km radius)			
a. Biosphere Reserve	✓		The project area is located within Sundarban Biosphere Reserve. But this type of construction is permitted activity within Sundarban Biosphere Reserve considering the indigenous people living here for last 200 years or so.
b. National Park		✓	
c. Wildlife/ Bird Sanctuary		✓	
d. Tiger or Elephant Reserve		✓	
e. Wetland	✓		Here stereo cultivation on brackish water is being practiced. Wet lands put to regular agriculture activities are normally not considered as “Wet Land” as per official definition in India.
f. Important Bird Areas		✓	
g. Coastal Area with Coral		✓	
h. Mangroves Areas	✓		Sparse mangrove patch within 500m
i. Estuary with Mangroves		✓	
j. Natural Lakes		✓	
k. Swamps /Mudflats		✓	
l. Habitat of migratory birds (outside protected areas)		✓	
m. Migratory Route of Wild Animals /Birds		✓	
n. Area with threatened are/endangered fauna (outside protected areas)		✓	
o. Area with threatened /rare /endangered flora (outside protected areas)		✓	
p. Reserved/Protected Forest		✓	
q. Zoological Park / Botanical Garden		✓	
3. Is the sub-project located within 500 meters from rivers, streams, estuaries or deltaic mouths?		✓	
4. Is the sub-project located in whole or part near any of the following sensitive features? (1 Km radius and 100m in case of Archaeological Sites)			
a. World Heritage Sites		✓	
b. Archaeological monuments /sites (under ASI’s Central / State list)		✓	
c. Historic Places (not listed under ASI-Central or State List but regionally / locally important)		✓	

d. Reservoirs/ Dams		✓	
e. Religious Places (Regionally or Locally important)		✓	
f. Public Water Supply areas from Rivers/ Surface Water Bodies/Ground Water Sources)		✓	

Part B (2): Result/Outcome of Environmental Screening Exercise

1	No Environment Impact Assessment Required	Not Required
2	Environment Impact Assessment Required	Not Required
3	CRZ clearance required	Required
4	Environmental Clearance Required	Not Required
5	Forest Clearance Required	Not Required

Part C (1): Social Screening

1. Does the sub-project activity require acquisition of private land?		
Yes ✓ The ownership of land belongs to School Authority. The Teacher-in-charge Chintamanipur Balika Vidyalay (Jr. High School) on 03-12-2014 has given No objection Certificate (NOC) to The Dept. of Disaster Management, Govt. of West Bengal for construction of MPCs in their land.		No
Give the following details:	Private Land (sq mts/hac.)	✓
	Govt. Land (sq mts/hac.)	
	Forest Land (sq mts/hac.)	
2. Does the proposed sub-project activity result in demolition/removal of existing structures?		
Yes	No	✓
If so, give the following details:		
Number of public structures/buildings		
Number of common property resources (such as religious/cultural/ drinking water/wells/etc)		
Number of private structures (located on private or public land)		
3. Does the proposed Project activity result in loss of crops/trees?		
Yes	No	✓
4. Does the proposed Project activity result in loss of direct livelihood/ employment?		
Yes	No	✓
5. Does the proposed activity result in loss of mangrove ecosystem/ community forest on which nearby residents/local population are dependent for fuel wood/grazing etc.?		
Yes	No	✓
6. Does the proposed Project activity affect schedule tribe/caste communities?		
Yes	No	✓

Part C (2): Result/Outcome of Social Screening Exercise

1	Social Impact Assessment is Required	Not Required
2	Abbreviated RAP is required	Not Required
3	Full RAP is required	Not Required

PUBLIC CONSULTANCY MEETING

(NOT AVAILABLE)

MAP OF THE MPCS

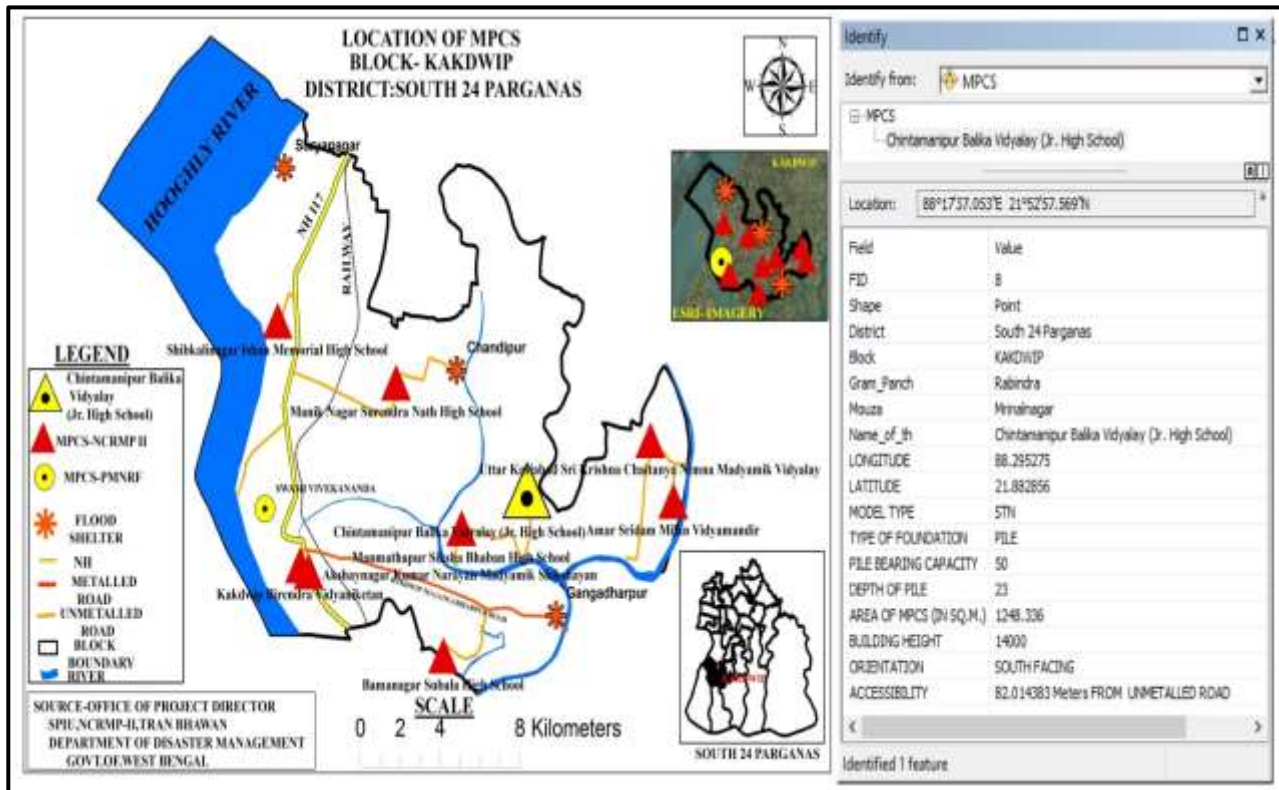


PHOTO GRAPH OF SITE BEFORE CONSTRUCTION





During December 2016



During March 2017



During June 2017



During September 2017



During December 2017

MANMATHAPUR SIKSHA BHABAN HIGH SCHOOL

The Department of Disaster Management, Govt. of West Bengal has proposed construction of a Multipurpose Cyclone Shelter (MPCS) at the Mannathapur Siksha Bhaban High School under NCRMP-II project. The details of the MPCS site are given below:

ADMINISTRATIVE AND GENERAL DETAILS:

District	South 24 Parganas
Block	Kakdwip
Gram Panchayat	Rabindra
Mouza	Manmathapur
Plot No.	1443/1766
JL No.	017
Police Station	Kakdwip Police Station
Name of MPCS Site	Manmathapur Siksha Bhaban High School
Land Ownership	The ownership of land belongs to School Authority. The Head Master Manmathapur Siksha Bhaban High School P.O.- Bijannagar, P.S.- Dholahaton 03-12-2014 has given No objection Certificate (NOC) to The Dept. of Disaster Management, Govt. of West Bengal for construction of MPCS in their land.
Latitude and Longitude	21.870835 (N) / 88.265759 (E)
Building Type	Strip +RCC
Floor Area	1248.336 Sq. m (G+2,Roof level)
Height	14 m
Type of Foundation	Strip
Communication	2.676083 Kilo meters Kakdwip To Gangadharpur Road
Use of MPCS	<ul style="list-style-type: none"> • During natural hazards, the building will be used for resettlement of affected inhabitants of the area for housing, fooding and medication. • Household cattle will be shifted at the same MPCS building for resting during natural hazards.
Demography	No. of House Hold : 1649 Total Population : 7981 Total Male : 4021 Total Female : 3960 <i>(Source :www.censusindia.gov.in)</i>
Major Profession	Cultivation and agriculture based labour works are the major source of livelihood.
Ground Water Quality	Saline (Chloride > 250 mg/l or TDS > 500 mg/l)
Natural Hazards	<ul style="list-style-type: none"> • Flood • Earth Quake • Cyclone and Storms
Essential Statutory Clearance Requirement	CRZ (Coastal Regulation zone) Clearance was obtained from WBSCZMA vide permission letter No. EN/267/T-II-4/001/2011 dated 31-01-2011.

ENVIRONMENT AND SOCIAL SCREENING FORM

Part A: General Information

1. Name of the State	WEST BENGAL
2. Type of proposed sub-project activity (tick the applicable option)	
<ul style="list-style-type: none"> ▪ Cyclone Shelter <input checked="" type="checkbox"/> 	<ul style="list-style-type: none"> ▪ Name of MPCS: MANMATHAPUR SIKSHA BHABAN HIGH SCHOOL
3. Location of the sub-project	
<ul style="list-style-type: none"> ▪ District 	South 24 Parganas
<ul style="list-style-type: none"> ▪ Block 	Kakdwip
<ul style="list-style-type: none"> ▪ Gram Panchayat 	Rabindra
<ul style="list-style-type: none"> ▪ Mouza 	Manmathapur
<ul style="list-style-type: none"> ▪ Village 	Manmathapur
<ul style="list-style-type: none"> ▪ Police Station 	Kakdwip Police Station
<ul style="list-style-type: none"> ▪ Latitude & Longitude 	21.870835 (N) / 88.265759 (E)
<ul style="list-style-type: none"> ▪ Plot No. 	1443/1766
<ul style="list-style-type: none"> ▪ JL No. 	017
4. Size of the sub-project (approx. area in sq. mt/hac or length in mt/km, as relevant)	1248.336 sq. m (G+2, Roof Level) Dimension of Plot: 25m X 45m
5. Land Requirement (in hac./sq. mt.)	
<ul style="list-style-type: none"> ▪ Total Requirement 	
<ul style="list-style-type: none"> ▪ Private Land 	<input checked="" type="checkbox"/> The ownership of land belongs to School Authority.
<ul style="list-style-type: none"> ▪ Govt. Land 	
<ul style="list-style-type: none"> ▪ Forest Land 	
<ul style="list-style-type: none"> ▪ Present Land Status 	
6. Implementing Agency Details (sub-project level)	
<ul style="list-style-type: none"> ▪ Name of the Department/Agency 	Public Works Department, Govt. of West Bengal
<ul style="list-style-type: none"> ▪ Name of the designated contact person 	Diamond Harbour Division
<ul style="list-style-type: none"> ▪ Designation 	Executive Engineer
<ul style="list-style-type: none"> ▪ E-mail Id & Phone 	pwddhdiv@rediffmail.com 03174-255217
7. Details about the Screening Exercise	
<ul style="list-style-type: none"> ▪ Agency 	Institute of Environmental Studies and Wetland Management. Dept. of Environment. Govt. of West Bengal. DD-24, Sector-I, Saltlake. Kolkata-700064. Phone- 033-23340531/0231. FAX- 91-33-23580967

Part B (1): Environment Screening

Question	Yes	No	Details
1. Is the sub-project located in whole or part within the Coastal Regulation Zone?	✓		CRZ (Coastal Regulation zone) Clearance was obtained from WBSCZMA vide permission letter No. EN/267/T-II-4/001/2011 dated 31-01-2011.
2. Is the sub-project located in whole or part in/near any of the following environmentally sensitive areas? (1 Km radius)			
a. Biosphere Reserve	✓		The project area is located within Sundarban Biosphere Reserve. But this type of construction is permitted activity within Sundarban Biosphere Reserve considering the indigenous people living here for last 200 years or so.
b. National Park		✓	
c. Wildlife/ Bird Sanctuary		✓	
d. Tiger or Elephant Reserve		✓	
e. Wetland	✓		Here stereo cultivation on brackish water is being practiced. Wet lands put to regular agriculture activities are normally not considered as “Wet Land” as per official definition in India.
f. Important Bird Areas		✓	
g. Coastal Area with Coral		✓	
h. Mangroves Areas	✓		Sparse mangrove patch within 500m
i. Estuary with Mangroves		✓	
j. Natural Lakes		✓	
k. Swamps /Mudflats		✓	
l. Habitat of migratory birds (outside protected areas)		✓	
m. Migratory Route of Wild Animals /Birds		✓	
n. Area with threatened are/endangered fauna (outside protected areas)		✓	
o. Area with threatened /rare /endangered flora (outside protected areas)		✓	
p. Reserved/Protected Forest		✓	
q. Zoological Park / Botanical Garden		✓	
3. Is the sub-project located within 500 meters from rivers, streams, estuaries or deltaic mouths?		✓	
4. Is the sub-project located in whole or part near any of the following sensitive features? (1 Km radius and 100m in case of Archaeological Sites)			
a. World Heritage Sites		✓	
b. Archaeological monuments /sites (under ASI’s Central / State list)		✓	
c. Historic Places (not listed under ASI-Central or State List but regionally /		✓	

locally important)			
d. Reservoirs/ Dams		✓	
e. Religious Places (Regionally or Locally important)		✓	
f. Public Water Supply areas from Rivers/ Surface Water Bodies/Ground Water Sources)		✓	

Part B (2): Result/Outcome of Environmental Screening Exercise

1	No Environment Impact Assessment Required	Not Required
2	Environment Impact Assessment Required	Not Required
3	CRZ clearance required	Required
4	Environmental Clearance Required	Not Required
5	Forest Clearance Required	Not Required

Part C (1): Social Screening

1. Does the sub-project activity require acquisition of private land?		
Yes ✓ The ownership of land belongs to School Authority. The Head Master Manmathapur Siksha Bhaban High School P.O.- Bijannagar, P.S.- Dholahaton 03-12-2014 has given No objection Certificate (NOC) to The Dept. of Disaster Management, Govt. of West Bengal for construction of MPCs in their land.		No
Give the following details:	Private Land (sq mts/hac.)	✓
	Govt. Land (sq mts/hac.)	
	Forest Land (sq mts/hac.)	
2. Does the proposed sub-project activity result in demolition/removal of existing structures?		
Yes	No	✓
If so, give the following details:		
Number of public structures/buildings		
Number of common property resources (such as religious/cultural/ drinking water/wells/etc)		
Number of private structures (located on private or public land)		
3. Does the proposed Project activity result in loss of crops/trees?		
Yes	No	✓
4. Does the proposed Project activity result in loss of direct livelihood/ employment?		
Yes	No	✓
5. Does the proposed activity result in loss of mangrove ecosystem/ community forest on which nearby residents/local population are dependent for fuel wood/grazing etc.?		
Yes	No	✓
6. Does the proposed Project activity affect schedule tribe/caste communities?		
Yes	No	✓

Part C (2): Result/Outcome of Social Screening Exercise

1	Social Impact Assessment is Required	Not Required
2	Abbreviated RAP is required	Not Required
3	Full RAP is required	Not Required

PUBLIC CONSULTANCY MEETING

The Public Consultancy meeting was held at Manmathapur Siksha Bhaban High School on 30.12.2010 at 3:30PM. The meeting was chaired by the convenor of the meeting Mr. Achintya Patra who is the member of Manmathapur Siksha Bhaban Booth Gram Panchayat. The head teacher and assistant teachers of Manmathapur Siksha Bhaban High School, the members of School Management Committee and the general voters of sansad sabha were invited to the meeting.

The meeting was started with the presence of Gram Panchayat Pradhan, Panchayat Secretary and the local voters. The total number of participants in the meeting was 17. Besides the discussion on various development issues, the discussion on construction of a cyclone shelter also took place. The Pradhan of Ranbindra Gram Panchayat informed that after the construction of MPCS, its maintenance cost will be borne by the school authority. This statement would be acknowledged in writing by the school authority, so that there would be no confusion in future. This decision was taken and agreed by all the participants unanimously.

মিটিং রেজল্যুশন বই
MEETING RESOLUTION BOOK

ক্রমিক নং / Meeting No.	তারিখ / Date	উপস্থিত সভ্যগণের নাম NAME OF MEMBERS PRESENT	স্থান / Place	M. S. S. টাইম সময় / Time
21.1	30/12/10	1. Prasant Kumar Nayak	Manmathapur	3:30 P.M.
21.2		2. Achintya Patra		
21.3		3. Subrata Das		
21.4		4. Sanjal Kumar Das		
21.5		5. Sunil Ghosh		
21.6		6. Sanku Mandal		
21.7		7. ...		

নং / No.	রেজল্যুশন / Resolution Adopted
1	গ্রাম পঞ্চায়তের শিক্ষা ভবন সংস্কার নতুন এ প্রকল্পের কাজের আনুষ্ঠানিক সিদ্ধান্ত।
2	গ্রাম পঞ্চায়তের শিক্ষা ভবন সংস্কারের জন্য প্রকল্পের তালিকা অনুযায়ী কাজের আনুষ্ঠানিক সিদ্ধান্ত।
3	গ্রাম পঞ্চায়তের শিক্ষা ভবন সংস্কারের জন্য প্রকল্পের তালিকা অনুযায়ী কাজের আনুষ্ঠানিক সিদ্ধান্ত।
4	গ্রাম পঞ্চায়তের শিক্ষা ভবন সংস্কারের জন্য প্রকল্পের তালিকা অনুযায়ী কাজের আনুষ্ঠানিক সিদ্ধান্ত।
5	গ্রাম পঞ্চায়তের শিক্ষা ভবন সংস্কারের জন্য প্রকল্পের তালিকা অনুযায়ী কাজের আনুষ্ঠানিক সিদ্ধান্ত।
6	গ্রাম পঞ্চায়তের শিক্ষা ভবন সংস্কারের জন্য প্রকল্পের তালিকা অনুযায়ী কাজের আনুষ্ঠানিক সিদ্ধান্ত।
7	গ্রাম পঞ্চায়তের শিক্ষা ভবন সংস্কারের জন্য প্রকল্পের তালিকা অনুযায়ী কাজের আনুষ্ঠানিক সিদ্ধান্ত।
8	গ্রাম পঞ্চায়তের শিক্ষা ভবন সংস্কারের জন্য প্রকল্পের তালিকা অনুযায়ী কাজের আনুষ্ঠানিক সিদ্ধান্ত।
9	গ্রাম পঞ্চায়তের শিক্ষা ভবন সংস্কারের জন্য প্রকল্পের তালিকা অনুযায়ী কাজের আনুষ্ঠানিক সিদ্ধান্ত।
10	গ্রাম পঞ্চায়তের শিক্ষা ভবন সংস্কারের জন্য প্রকল্পের তালিকা অনুযায়ী কাজের আনুষ্ঠানিক সিদ্ধান্ত।
11	গ্রাম পঞ্চায়তের শিক্ষা ভবন সংস্কারের জন্য প্রকল্পের তালিকা অনুযায়ী কাজের আনুষ্ঠানিক সিদ্ধান্ত।
12	গ্রাম পঞ্চায়তের শিক্ষা ভবন সংস্কারের জন্য প্রকল্পের তালিকা অনুযায়ী কাজের আনুষ্ঠানিক সিদ্ধান্ত।
13	গ্রাম পঞ্চায়তের শিক্ষা ভবন সংস্কারের জন্য প্রকল্পের তালিকা অনুযায়ী কাজের আনুষ্ঠানিক সিদ্ধান্ত।
14	গ্রাম পঞ্চায়তের শিক্ষা ভবন সংস্কারের জন্য প্রকল্পের তালিকা অনুযায়ী কাজের আনুষ্ঠানিক সিদ্ধান্ত।
15	গ্রাম পঞ্চায়তের শিক্ষা ভবন সংস্কারের জন্য প্রকল্পের তালিকা অনুযায়ী কাজের আনুষ্ঠানিক সিদ্ধান্ত।
16	গ্রাম পঞ্চায়তের শিক্ষা ভবন সংস্কারের জন্য প্রকল্পের তালিকা অনুযায়ী কাজের আনুষ্ঠানিক সিদ্ধান্ত।
17	গ্রাম পঞ্চায়তের শিক্ষা ভবন সংস্কারের জন্য প্রকল্পের তালিকা অনুযায়ী কাজের আনুষ্ঠানিক সিদ্ধান্ত।

RC
P-3

NOTICE

No.
Dated 19/12/19

Dear Sir/Madam,

I am pleased to inform you that an Ordinary/Emergent/a General meeting of the Executive Committee of the ... will be held at a.m./p.m. on the ... day of at ... to consider the following agenda.

You are cordially invited to attend the same. *Ainash Dohi*
Yours faithfully,

Dated 19/12/19

Secretary.

AGENDA

- विषयः- ...
- १। ...
 - २। ...
 - ३। ...
 - ४। ...
 - ५। ...

MAP OF THE MPCS

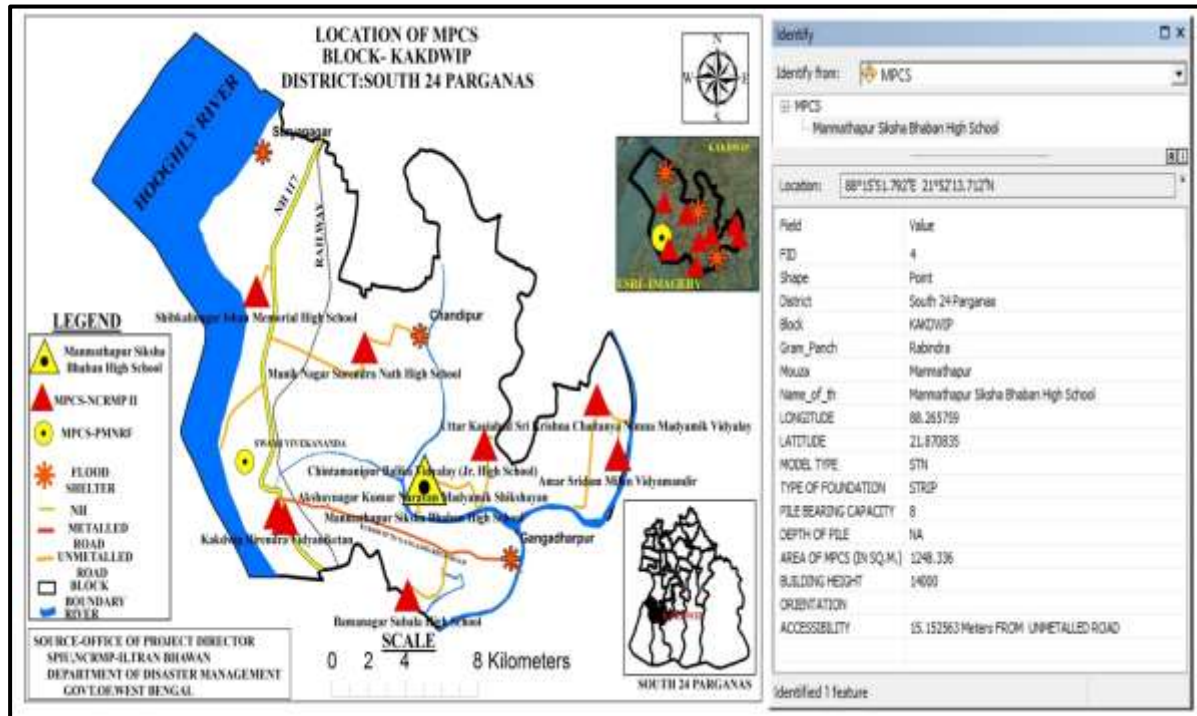


PHOTO GRAPH OF SITE BEFORE CONSTRUCTION





During November 2016



During February 2017



During June 2017



During September 2017



During December 2017

SHIBKALINAGAR ISHAN MEMORIAL HIGH SCHOOL

The Department of Disaster Management, Govt. of West Bengal has proposed construction of a Multipurpose Cyclone Shelter (MPCS) at the Shibkalinagar Ishan Memorial High School under NCRMP-II project. The details of the MPCS site are given below:

ADMINISTRATIVE AND GENERAL DETAILS:

District	South 24 Parganas
Block	Kakdwip
Gram Panchayat	Madhusudanpur
Mouza	Shibkalinagar
Plot No.	487/744
JL No.	006
Police Station	Kakdwip Police Station
Name of MPCS Site	Shibkalinagar Ishan Memorial High School
Land Ownership	The ownership of land belongs to School Authority. The Head Master Shibkalinagar Ishan Memorial High School on 03-12-2014 has given No objection Certificate (NOC) to The Dept. of Disaster Management, Govt. of West Bengal for construction of MPCS in their land.
Latitude and Longitude	21.89842411 (N) / 88.350887 (E)
Building Type	Strip +RCC
Floor Area	1248.336 Sq. m (G+2,Roof level)
Height	15.5 m
Type of Foundation	Strip
Communication	1.334359 Kilo meters From Metalled Road
Use of MPCS	<ul style="list-style-type: none"> • During natural hazards, the building will be used for resettlement of affected inhabitants of the area for housing, fooding and medication. • Household cattle will be shifted at the same MPCS building for resting during natural hazards.
Demography	No. of House Hold : 1557 Total Population : 6674 Total Male : 3446 Total Female : 3228 <i>(Source :www.censusindia.gov.in)</i>
Major Profession	Employment in non-specified secondary sources of income is the major source of occupation for the inhabitants of the area.
Ground Water Quality	Saline (Chloride > 250 mg/l or TDS > 500 mg/l)
Natural Hazards	<ul style="list-style-type: none"> • Flood • Earth Quake • Cyclone and Storms
Essential Statutory Clearance Requirement	CRZ (Coastal Regulation zone) Clearance was obtained from WBSCZMA vide permission letter No. EN/267/T-II-4/001/2011 dated 31-01-2011.

ENVIRONMENT AND SOCIAL SCREENING FORM

Part A: General Information

1. Name of the State	WEST BENGAL
2. Type of proposed sub-project activity (tick the applicable option)	
<ul style="list-style-type: none"> ▪ Cyclone Shelter <input checked="" type="checkbox"/> 	<ul style="list-style-type: none"> ▪ Name of MPCS: SHIBKALINAGAR ISHAN MEMORIAL HIGH SCHOOL
3. Location of the sub-project	
<ul style="list-style-type: none"> ▪ District 	South 24 Parganas
<ul style="list-style-type: none"> ▪ Block 	Kakdwip
<ul style="list-style-type: none"> ▪ Gram Panchayat 	Madhusudanpur
<ul style="list-style-type: none"> ▪ Mouza 	Shibkalinagar
<ul style="list-style-type: none"> ▪ Village 	Shibkalinagar
<ul style="list-style-type: none"> ▪ Police Station 	Kakdwip Police Station
<ul style="list-style-type: none"> ▪ Latitude & Longitude 	21.89842411 (N) / 88.350887 (E)
<ul style="list-style-type: none"> ▪ Plot No. 	487/744
<ul style="list-style-type: none"> ▪ JL No. 	006
4. Size of the sub-project (approx. area in sq. mt/hac or length in mt/km, as relevant)	1248.336 sq. m (G+2, Roof Level) Dimension of Plot: 25m X 45m
5. Land Requirement (in hac./sq. mt.)	
<ul style="list-style-type: none"> ▪ Total Requirement 	
<ul style="list-style-type: none"> ▪ Private Land 	<input checked="" type="checkbox"/> The ownership of land belongs to School Authority.
<ul style="list-style-type: none"> ▪ Govt. Land 	
<ul style="list-style-type: none"> ▪ Forest Land 	
<ul style="list-style-type: none"> ▪ Present Land Status 	
6. Implementing Agency Details (sub-project level)	
<ul style="list-style-type: none"> ▪ Name of the Department/Agency 	Public Works Department, Govt. of West Bengal
<ul style="list-style-type: none"> ▪ Name of the designated contact person 	Diamond Harbour Division
<ul style="list-style-type: none"> ▪ Designation 	Executive Engineer
<ul style="list-style-type: none"> ▪ E-mail Id & Phone 	pwddhdiv@rediffmail.com 03174-255217
7. Details about the Screening Exercise	
<ul style="list-style-type: none"> ▪ Agency 	Institute of Environmental Studies and Wetland Management. Dept. of Environment. Govt. of West Bengal. DD-24, Sector-I, Saltlake. Kolkata-700064. Phone- 033-23340531/0231. FAX- 91-33-23580967

Part B (1): Environment Screening

Question	Yes	No	Details
1. Is the sub-project located in whole or part within the Coastal Regulation Zone?	✓		CRZ (Coastal Regulation zone) Clearance was obtained from WBSCZMA vide permission letter No. EN/267/T-II-4/001/2011 dated 31-01-2011.
2. Is the sub-project located in whole or part in/near any of the following environmentally sensitive areas? (1 Km radius)			
a. Biosphere Reserve	✓		The project area is located within Sundarban Biosphere Reserve. But this type of construction is permitted activity within Sundarban Biosphere Reserve considering the indigenous people living here for last 200 years or so.
b. National Park		✓	
c. Wildlife/ Bird Sanctuary		✓	
d. Tiger or Elephant Reserve		✓	
e. Wetland	✓		Here stereo cultivation on brackish water is being practiced. Wet lands put to regular agriculture activities are normally not considered as "Wet Land" as per official definition in India.
f. Important Bird Areas		✓	
g. Coastal Area with Coral		✓	
h. Mangroves Areas	✓		Sparse mangrove patch within 500m
i. Estuary with Mangroves		✓	
j. Natural Lakes		✓	
k. Swamps /Mudflats		✓	
l. Habitat of migratory birds (outside protected areas)		✓	
m. Migratory Route of Wild Animals /Birds		✓	
n. Area with threatened are/endangered fauna (outside protected areas)		✓	
o. Area with threatened /rare /endangered flora (outside protected areas)		✓	
p. Reserved/Protected Forest		✓	
q. Zoological Park / Botanical Garden		✓	
3. Is the sub-project located within 500 meters from rivers, streams, estuaries or deltaic mouths?		✓	
4. Is the sub-project located in whole or part near any of the following sensitive features? (1 Km radius and 100m in case of Archaeological Sites)			
a. World Heritage Sites		✓	
b. Archaeological monuments /sites (under ASI's Central / State list)		✓	
c. Historic Places (not listed under ASI-Central or State List but regionally /		✓	

locally important)			
d. Reservoirs/ Dams		✓	
e. Religious Places (Regionally or Locally important)		✓	
f. Public Water Supply areas from Rivers/ Surface Water Bodies/Ground Water Sources)		✓	

Part B (2): Result/Outcome of Environmental Screening Exercise

1	No Environment Impact Assessment Required	Not Required
2	Environment Impact Assessment Required	Not Required
3	CRZ clearance required	Required
4	Environmental Clearance Required	Not Required
5	Forest Clearance Required	Not Required

Part C (1): Social Screening

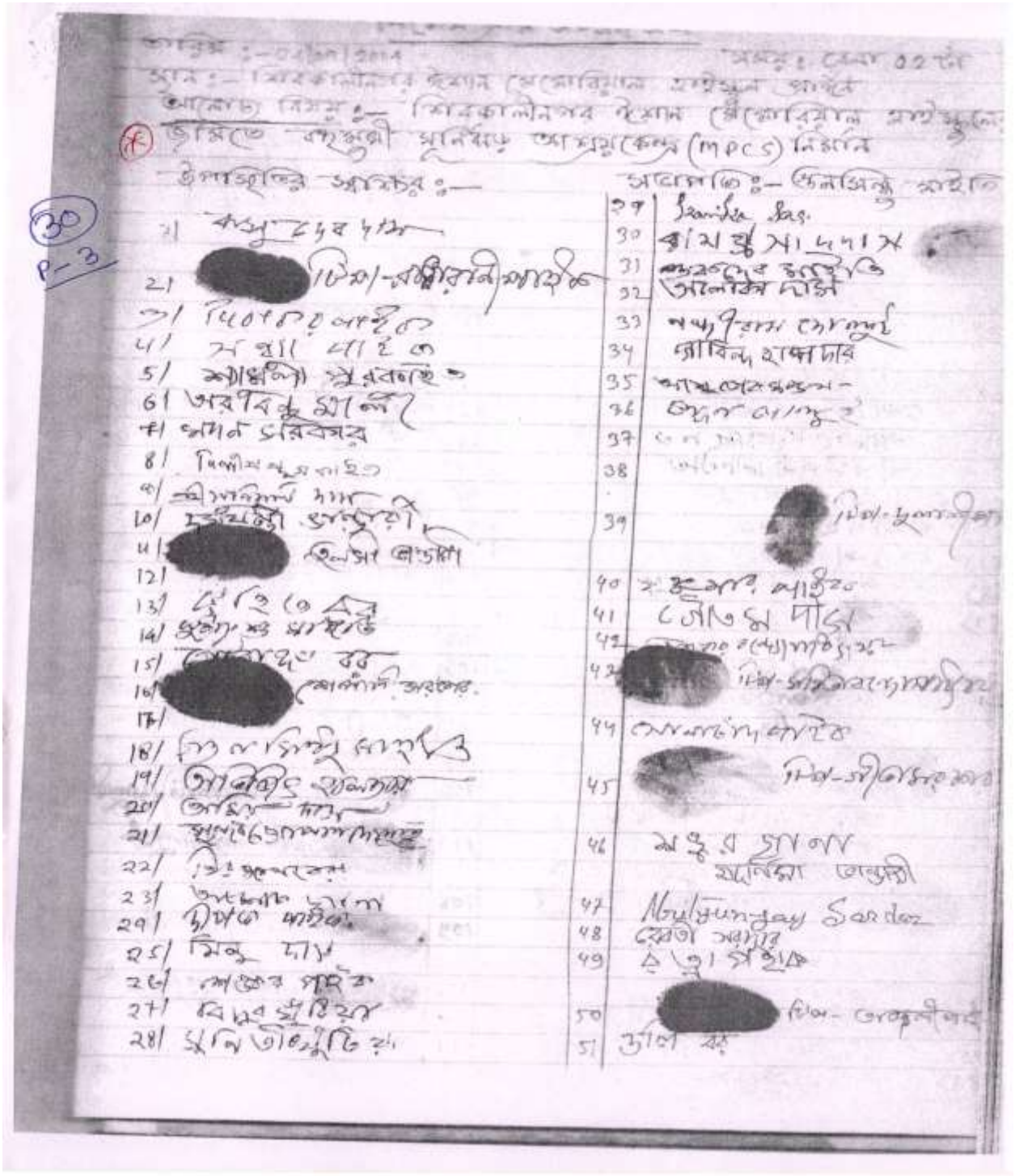
1. Does the sub-project activity require acquisition of private land?		
Yes ✓ The ownership of land belongs to School Authority. The Head Master Shibkalinagar Ishan Memorial High School on 03-12-2014 has given No objection Certificate (NOC) to The Dept. of Disaster Management, Govt. of West Bengal for construction of MPCs in their land.		No
Give the following details:	Private Land (sq mts/hac.)	✓
	Govt. Land (sq mts/hac.)	
	Forest Land (sq mts/hac.)	
2. Does the proposed sub-project activity result in demolition/removal of existing structures?		
Yes	No	✓
If so, give the following details:		
Number of public structures/buildings		
Number of common property resources (such as religious/cultural/ drinking water/wells/etc)		
Number of private structures (located on private or public land)		
3. Does the proposed Project activity result in loss of crops/trees?		
Yes	No	✓
4. Does the proposed Project activity result in loss of direct livelihood/ employment?		
Yes	No	✓
5. Does the proposed activity result in loss of mangrove ecosystem/ community forest on which nearby residents/local population are dependent for fuel wood/grazing etc.?		
Yes	No	✓
6. Does the proposed Project activity affect schedule tribe/caste communities?		
Yes	No	✓

Part C (2): Result/Outcome of Social Screening Exercise

1	Social Impact Assessment is Required	Not Required
2	Abbreviated RAP is required	Not Required
3	Full RAP is required	Not Required

PUBLIC CONSULTANCY MEETING

A Gram Sansad meeting was organised at the ground of Shibkalinagar Ishan Memorial High School on 24.09.2014 at 2:00PM. Mr. Dibakar Paik proposed the name of Mr. Gunasindhu Maity as the President of the meeting and the proposal was agreed by all 355 people who were present in the meeting. Mr. Maity shared the plan of construction of MPCS at the Land of Shibkalinagar Ishan Memorial High School. He asked for everyone's consent in this regard. All the participants raised their hands and gave their consent. Mr. Maity also said that residents of Sansad No. VIII had to take responsibility in this regard as and when needed. All the people agreed on the same and took a pledge. The President thanked everyone and concluded the meeting.



52)	...	84	...
53)	...	85	...
54)	...	86	...
55)	...	87	...
56)	...	88	...
57)	...	89	...
58)	...	90	...
59)	...	91	...
60)	...	92	...
61)	...	93	...
62)	...	94	...
63)	...	95	...
64)	...	96	...
65)	...	97	...
66)	...	98	...
67)	...	99	...
68)	...	100	...
69)	...	101	...
70)	...	102	...
71)	...	103	...
72)	...	104	...
73)	...	105	...
74)	...	106	...
75)	...	107	...
76)	...	108	...
77)	...	109	...
78)	...	110	...
79)	...	111	...
80)	...		
81)	...		
82)	...		
83)	...		

112	...		
113	...		
114	...	145	Budhasway Das
115	অসমীয়া খুঁটিয়া	146	অজিত সিংহ
116	অসমীয়া নাম	147	মহেশ্বৰ গোস্বামী
		148	অনন্য ভাৰতীয়া
117	শিল্প-অসমীয়া ভাষা	149	সুৰম গোস্বামী
		150	সুৰম গোস্বামী
118	শিল্প-অসম	151	সুৰম গোস্বামী
119	শিল্প-অসম	152	শিল্প-অসম
120	শিল্প-অসম	153	শিল্প-অসম
		154	শিল্প-অসম
121	শিল্প-অসম	155	Shyamal Mondal
122	শিল্প-অসম	156	শিল্প-অসম
123	শিল্প-অসম		
124	শিল্প-অসম	157	শিল্প-অসম
125	শিল্প-অসম	158	শিল্প-অসম
126	শিল্প-অসম	159	শিল্প-অসম
127	শিল্প-অসম	160	শিল্প-অসম
128	শিল্প-অসম	161	শিল্প-অসম
129	শিল্প-অসম	162	শিল্প-অসম
130	শিল্প-অসম	163	শিল্প-অসম
131	শিল্প-অসম		
132	শিল্প-অসম		
133	শিল্প-অসম	164	শিল্প-অসম
134	শিল্প-অসম		
135	শিল্প-অসম	165	শিল্প-অসম
136	শিল্প-অসম	166	শিল্প-অসম
137	শিল্প-অসম	167	শিল্প-অসম
138	শিল্প-অসম	168	শিল্প-অসম
139	শিল্প-অসম	169	শিল্প-অসম
140	শিল্প-অসম	170	শিল্প-অসম
141	শিল্প-অসম	171	শিল্প-অসম
		172	শিল্প-অসম
142	শিল্প-অসম		
143	শিল্প-অসম	173	শিল্প-অসম
144	শিল্প-অসম	174	শিল্প-অসম

175	ପଦ୍ୟ ସମ୍ପାଦନା	201	ପଦ୍ୟ ସମ୍ପାଦନା
176	ସମ୍ପାଦନା	202	ପଦ୍ୟ ସମ୍ପାଦନା
177	ପଦ୍ୟ ସମ୍ପାଦନା		
178	ପଦ୍ୟ ସମ୍ପାଦନା		
179	ପଦ୍ୟ ସମ୍ପାଦନା	203	ପଦ୍ୟ ସମ୍ପାଦନା
180	ପଦ୍ୟ ସମ୍ପାଦନା	204	ପଦ୍ୟ ସମ୍ପାଦନା
181	ପଦ୍ୟ ସମ୍ପାଦନା	205	Subhasit Maity
182	ପଦ୍ୟ ସମ୍ପାଦନା	206	ପଦ୍ୟ ସମ୍ପାଦନା
183	ପଦ୍ୟ ସମ୍ପାଦନା	207	ପଦ୍ୟ ସମ୍ପାଦନା
184	ପଦ୍ୟ ସମ୍ପାଦନା	208	ପଦ୍ୟ ସମ୍ପାଦନା
185	ପଦ୍ୟ ସମ୍ପାଦନା	209	Abhisit Karmar
186	ପଦ୍ୟ ସମ୍ପାଦନା	210	ପଦ୍ୟ ସମ୍ପାଦନା
187	ପଦ୍ୟ ସମ୍ପାଦନା	211	ପଦ୍ୟ ସମ୍ପାଦନା
188	ପଦ୍ୟ ସମ୍ପାଦନା	212	ପଦ୍ୟ ସମ୍ପାଦନା
189	ପଦ୍ୟ ସମ୍ପାଦନା	213	ପଦ୍ୟ ସମ୍ପାଦନା
190	ପଦ୍ୟ ସମ୍ପାଦନା	214	ପଦ୍ୟ ସମ୍ପାଦନା
191	ପଦ୍ୟ ସମ୍ପାଦନା	215	ପଦ୍ୟ ସମ୍ପାଦନା
192	ପଦ୍ୟ ସମ୍ପାଦନା	216	ପଦ୍ୟ ସମ୍ପାଦନା
193	ପଦ୍ୟ ସମ୍ପାଦନା	217	ପଦ୍ୟ ସମ୍ପାଦନା
194	ପଦ୍ୟ ସମ୍ପାଦନା	218	ପଦ୍ୟ ସମ୍ପାଦନା
195	ପଦ୍ୟ ସମ୍ପାଦନା	219	ପଦ୍ୟ ସମ୍ପାଦନା
196	ପଦ୍ୟ ସମ୍ପାଦନା	220	ପଦ୍ୟ ସମ୍ପାଦନା
197	ପଦ୍ୟ ସମ୍ପାଦନା	221	ପଦ୍ୟ ସମ୍ପାଦନା
198	ପଦ୍ୟ ସମ୍ପାଦନା	222	ପଦ୍ୟ ସମ୍ପାଦନା
199	ପଦ୍ୟ ସମ୍ପାଦନା	223	ପଦ୍ୟ ସମ୍ପାଦନା
200	ପଦ୍ୟ ସମ୍ପାଦନା	224	ପଦ୍ୟ ସମ୍ପାଦନା
		225	ପଦ୍ୟ ସମ୍ପାଦନା
		226	ପଦ୍ୟ ସମ୍ପାଦନା
		227	Biswanathy Peith
		228	ପଦ୍ୟ ସମ୍ପାଦନା
		229	ପଦ୍ୟ ସମ୍ପାଦନା
		230	ପଦ୍ୟ ସମ୍ପାଦନା

୧୫

232	ସୁତନ ସୁଲଭା	300	ଭୃତ୍ୟ ମାସ
233	ସମସ୍ତକାରୀ	304	ଭୃତ୍ୟ ହରମାଳ
234	ସାମ୍ବି ମାସିତି	305	ଭୃତ୍ୟ ମାସିତି
235	ଦିନେଇ ୧/୩	306	ଭୃତ୍ୟ କାମ
236	ସାଲତୀ ମସଲ	307	ଭୃତ୍ୟ ମାସିତି
237	Debarshi Janu.	308	ଭୃତ୍ୟ ମାସିତି (ଅପମା)
238	ସୋ ୧/୩/୩	309	ଭୃତ୍ୟ ମାସିତି
239	ଭାସିତା ସୁତ	110	ଭୃତ୍ୟ ମାସିତି
240	ଭୃତ୍ୟ ମାସିତି	311	ଭୃତ୍ୟ ମାସିତି
241		312	ଭୃତ୍ୟ ମାସିତି
242	ସମସ୍ତକାରୀ ମାସିତି	313	ଭୃତ୍ୟ ମାସିତି
243	ସିନାତା ମାସିତି	314	ଭୃତ୍ୟ ମାସିତି
244	ସମସ୍ତକାରୀ ୧/୩	315	ଭୃତ୍ୟ ମାସିତି
245	ସମସ୍ତକାରୀ ମାସିତି	316	ଭୃତ୍ୟ ମାସିତି
246	ସମସ୍ତକାରୀ ମାସିତି	317	ଭୃତ୍ୟ ମାସିତି
247	ସମସ୍ତକାରୀ ମାସିତି	318	ଭୃତ୍ୟ ମାସିତି
248	ସମସ୍ତକାରୀ ମାସିତି	319	ଭୃତ୍ୟ ମାସିତି
249	ସମସ୍ତକାରୀ ମାସିତି	320	ଭୃତ୍ୟ ମାସିତି
250	ସମସ୍ତକାରୀ ମାସିତି	321	ଭୃତ୍ୟ ମାସିତି
251	ସମସ୍ତକାରୀ ମାସିତି	322	ଭୃତ୍ୟ ମାସିତି
252	ସମସ୍ତକାରୀ ୧/୩	323	Palosh Jang
253	ସମସ୍ତକାରୀ ୧/୩	324	ଭୃତ୍ୟ ମାସିତି
254	ସମସ୍ତକାରୀ ମାସିତି	325	ଭୃତ୍ୟ ମାସିତି
255	ସମସ୍ତକାରୀ ମାସିତି	326	ଭୃତ୍ୟ ମାସିତି
256	ସମସ୍ତକାରୀ ମାସିତି	327	ଭୃତ୍ୟ ମାସିତି
257	ସମସ୍ତକାରୀ ମାସିତି	328	ଭୃତ୍ୟ ମାସିତି
258	ସମସ୍ତକାରୀ ମାସିତି	329	ଭୃତ୍ୟ ମାସିତି
259	ସମସ୍ତକାରୀ ମାସିତି	330	ଭୃତ୍ୟ ମାସିତି
300	ସମସ୍ତକାରୀ ମାସିତି	331	ଭୃତ୍ୟ ମାସିତି
301	ସମସ୍ତକାରୀ ମାସିତି	332	ଭୃତ୍ୟ ମାସିତି
302	ସମସ୍ତକାରୀ ମାସିତି	333	ଭୃତ୍ୟ ମାସିତି
		334	ଭୃତ୍ୟ ମାସିତି
		335	ଭୃତ୍ୟ ମାସିତି
		336	ଭୃତ୍ୟ ମାସିତି
		337	ଭୃତ୍ୟ ମାସିତି

- 338 চন্দ্রনাথ শর্মা
- 339 মনি কৌল
- 340 কিশোরী কুমার
- 341 শিখর হালদার
- 342 কলকৌমারী
- 343 Houshang Pathy
- 344 বিপ্লব হালদার
- 345 Chandana Lik
- 346
- 347 [Redacted] - সীতা কৌল
- 348 [Redacted] - সীতা কৌল
- 349 অরুণ কুমার
- 350 অরুণ কুমার
- 351 মৌসুমী
- 352 সুজাতা - কুমার
- 353 অরুণ কুমার
- 354 মৌসুমী
- 355 Anubandhu Kundari

শ্রীমতী শিখর হালদার ২০/০৭/২০১৪ তারিখ বৃহস্পতি দিনে
 ২-প্রতিষ্ঠান - শিবকালীনগর প্লেসন (মেরুরিয়া) হাইস্কুল
 প্রাঙ্গণে একটি বিশেষ প্রোগ্রাম অনুষ্ঠানের আয়োজন
 করা হয়, এই প্রোগ্রামের প্রত্যাশিত ফল হল শ্রী শিখর
 হালদার মহাশয় শ্রী শিখর হালদার নামে একটি
 উচ্চ মাধ্যমিক স্কুল স্থাপনের প্রস্তাব করা, শ্রী শিখর
 হালদার প্রোগ্রামের আয়োজন করেন।

প্রোগ্রামটি সফল হলে শ্রী শিখর হালদার
 উচ্চ মাধ্যমিক স্কুল স্থাপনের প্রস্তাব করা হবে।
 শ্রী শিখর হালদার মহাশয় একে বৃহস্পতিপুর
 প্রাঙ্গণের প্রোগ্রামের শিবকালীনগর প্লেসন (মেরুরিয়া)
 হাইস্কুলের প্রাঙ্গণে একটি কলকৌমারী স্মরণ
 কেন্দ্র (MPCS) স্থাপনের প্রস্তাব করা হয়েছে।

শ্রী শিখর হালদার প্রোগ্রামের আয়োজন
 করা হবে এবং বৃহস্পতিপুর প্রাঙ্গণে
 প্রোগ্রামের আয়োজন করা হয়েছে। তিনি জানতে পার
 এই বৃহস্পতিপুর স্মরণ কেন্দ্র স্থাপনের
 প্রস্তাব (MPCS) স্থাপনের প্রস্তাব করা হয়েছে।

প্রদত্ত প্রস্তাবটি আত্ম-সিদ্ধি, প্রদত্ত ইচ্ছাভুলে প্রস্তাবটি ভাঙান,
সেখানে তিনি বলেন "আমাদের বিগ ৯০ অর্থাৎ প্রদত্ত প্রস্তাবটি
সিদ্ধি বৃদ্ধিকারকতার অর্থ নিতে হবে।

প্রদত্ত "অক্ষয় মনু।

অনুগ্রহে তিনি প্রদত্তকে "সঙ্গীত" নিতে বলেন যে -

১০ "শিবকালীনগর" স্থাপন (মন্ত্রণালয়ে) শ্রমিকদের তালিকায়
"বহুস্তরী" "স্বনির্ভর" আশ্রয়কেন্দ্র (MPC) তৈরী করার প্রস্তাব
সাধারণ হওয়ায়, এই আশ্রয়কেন্দ্র তৈরীতে আমাদের
"সর্বপ্রস্তাবটি আত্ম-সিদ্ধি" অর্থ-সেই বৃদ্ধিকারকতার অর্থ
নেত।"

অনুগ্রহে প্রদত্ত প্রস্তাবটি প্রদত্তকে "সিদ্ধি" ভাঙান
প্রদত্ত "সঙ্গীত" ভাঙান।

[Signature] 21.07.2014

প্রদত্তের প্রদত্ত

[Signature]
4/12/15

MAP OF THE MPCS

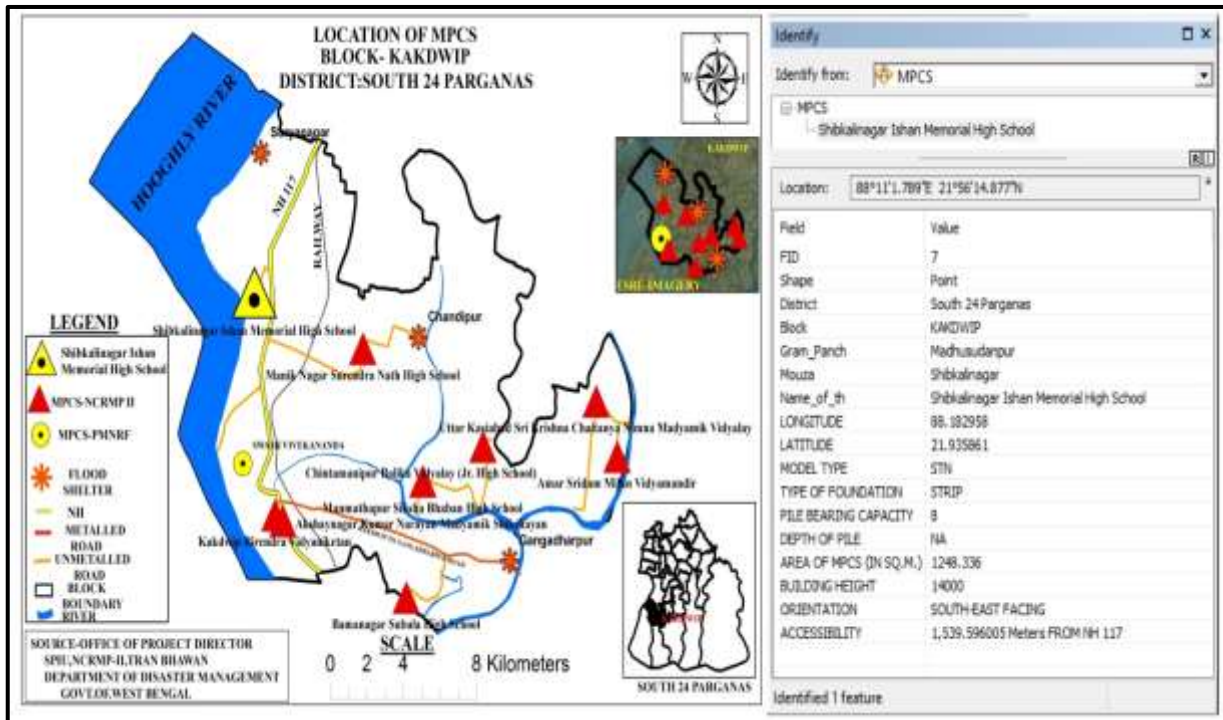


PHOTO GRAPH OF SITE BEFORE CONSTRUCTION





During December 2016



During March 2017



During June 2017



During September 2017



During December 2017

UTTAR KASIABAD SRI KRISHNA CHAITANYA NIMNA MADHYAMIK VIDYALAY

The Department of Disaster Management, Govt. of West Bengal has proposed construction of a Multipurpose Cyclone Shelter (MPCS) at the Uttar Kasiabad Sri Krishna Chaitanya Nimna Madhyamik Vidyalay under NCRMP-II project. The details of the MPCS site are given below:

ADMINISTRATIVE AND GENERAL DETAILS:

District	South 24 Parganas
Block	Kakdwip
Gram Panchayat	Ram GopalPur
Mouza	Uttar Kasiabad
Plot No.	595
JL No.	030
Police Station	Kakdwip Police Station
Name of MPCS Site	Uttar Kasiabad Sri Krishna Chaitanya Nimna Madhyamik Vidyalay
Land Ownership	The ownership of land belongs to School Authority. The Teacher-in-charge Uttar Kasiabad Sri Krishna Chaitanya Nimna Madhyamik Vidyalay P.O.-Mundapara Kasiabad, 24 Pgs(S) on 03-12-2014 has given No objection Certificate (NOC) to The Dept. of Disaster Management, Govt. of West Bengal for construction of MPCS in their land.
Latitude and Longitude	21.93586136 (N) / 88.18295782 (E)
Building Type	Strip+RCC
Floor Area	1248.336 Sq. m (G+2,Roof level)
Height	14 m
Type of Foundation	Strip
Communication	1.597768 Kilo meters From NH 117
Use of MPCS	<ul style="list-style-type: none"> • During natural hazards, the building will be used for resettlement of affected inhabitants of the area for housing, fooding and medication. • Household cattle will be shifted at the same MPCS building for resting during natural hazards.
Demography	No. of House Hold : 626 Total Population : 2632 Total Male : 1330 Total Female : 1302 (Source : www.censusindia.gov.in)
Major Profession	Cultivation and agriculture based labour works are the major source of livelihood.
Ground Water Quality	Saline (Chloride > 250 mg/l or TDS > 500 mg/l)
Natural Hazards	<ul style="list-style-type: none"> • Flood • Earth Quake • Cyclone and Storms
Essential Statutory Clearance Requirement	CRZ (Coastal Regulation zone) Clearance was obtained from WBSCZMA vide permission letter No. 2523/EN/T-II-4/001/2011 dated 29 -09-2014.

ENVIRONMENT AND SOCIAL SCREENING FORM

Part A: General Information

1. Name of the State	WEST BENGAL
2. Type of proposed sub-project activity (tick the applicable option)	
<ul style="list-style-type: none"> ▪ Cyclone Shelter <input checked="" type="checkbox"/> 	<ul style="list-style-type: none"> ▪ Name of MPCS: UTTAR KASIABAD SRI KRISHNA CHAITANYA NIMNA MADHYAMIK VIDYALAY
3. Location of the sub-project	
<ul style="list-style-type: none"> ▪ District 	South 24 Parganas
<ul style="list-style-type: none"> ▪ Block 	Kakdwip
<ul style="list-style-type: none"> ▪ Gram Panchayat 	Ram GopalPur
<ul style="list-style-type: none"> ▪ Mouza 	Uttar Kasiabad
<ul style="list-style-type: none"> ▪ Village 	Uttar Kasiabad
<ul style="list-style-type: none"> ▪ Police Station 	Kakdwip Police Station
<ul style="list-style-type: none"> ▪ Latitude & Longitude 	21.93586136 (N) / 88.18295782 (E)
<ul style="list-style-type: none"> ▪ Plot No. 	595
<ul style="list-style-type: none"> ▪ JL No. 	030
4. Size of the sub-project (approx. area in sq. mt/hac or length in mt/km, as relevant)	1248.336 sq. m (G+2, Roof Level) Dimension of Plot: 25m X 45m
5. Land Requirement (in hac./sq. mt.)	
<ul style="list-style-type: none"> ▪ Total Requirement 	
<ul style="list-style-type: none"> ▪ Private Land 	<input checked="" type="checkbox"/> The ownership of land belongs to School Authority.
<ul style="list-style-type: none"> ▪ Govt. Land 	
<ul style="list-style-type: none"> ▪ Forest Land 	
<ul style="list-style-type: none"> ▪ Present Land Status 	
6. Implementing Agency Details (sub-project level)	
<ul style="list-style-type: none"> ▪ Name of the Department/Agency 	Public Works Department, Govt. of West Bengal
<ul style="list-style-type: none"> ▪ Name of the designated contact person 	Diamond Harbour Division
<ul style="list-style-type: none"> ▪ Designation 	Executive Engineer
<ul style="list-style-type: none"> ▪ E-mail Id & Phone 	pwddhdiv@rediffmail.com 03174-255217
7. Details about the Screening Exercise	
<ul style="list-style-type: none"> ▪ Agency 	Institute of Environmental Studies and Wetland Management. Dept. of Environment. Govt. of West Bengal. DD-24, Sector-I, Saltlake. Kolkata-700064. Phone- 033-23340531/0231. FAX- 91-33-23580967

Part B (1): Environment Screening

Question	Yes	No	Details
1. Is the sub-project located in whole or part within the Coastal Regulation Zone?	✓		CRZ (Coastal Regulation zone) Clearance was obtained from WBSCZMA vide permission letter No. 2523/EN/T-II-4/001/2011 dated 29 -09-2014.
2. Is the sub-project located in whole or part in/near any of the following environmentally sensitive areas? (1 Km radius)			
a. Biosphere Reserve	✓		The project area is located within Sundarban Biosphere Reserve. But this type of construction is permitted activity within Sundarban Biosphere Reserve considering the indigenous people living here for last 200 years or so.
b. National Park		✓	
c. Wildlife/ Bird Sanctuary		✓	
d. Tiger or Elephant Reserve		✓	
e. Wetland	✓		Here stereo cultivation on brackish water is being practiced. Wet lands put to regular agriculture activities are normally not considered as "Wet Land" as per official definition in India.
f. Important Bird Areas		✓	
g. Coastal Area with Coral		✓	
h. Mangroves Areas	✓		Sparse mangrove patch within 500m
i. Estuary with Mangroves		✓	
j. Natural Lakes		✓	
k. Swamps /Mudflats		✓	
l. Habitat of migratory birds (outside protected areas)		✓	
m. Migratory Route of Wild Animals /Birds		✓	
n. Area with threatened are/endangered fauna (outside protected areas)		✓	
o. Area with threatened /rare /endangered flora (outside protected areas)		✓	
p. Reserved/Protected Forest		✓	
q. Zoological Park / Botanical Garden		✓	
3. Is the sub-project located within 500 meters from rivers, streams, estuaries or deltaic mouths?		✓	
4. Is the sub-project located in whole or part near any of the following sensitive features? (1 Km radius and 100m in case of Archaeological Sites)			
a. World Heritage Sites		✓	
b. Archaeological monuments /sites (under ASI's Central / State list)		✓	
c. Historic Places (not listed under ASI-Central or State List but regionally /		✓	

locally important)			
d. Reservoirs/ Dams		✓	
e. Religious Places (Regionally or Locally important)		✓	
f. Public Water Supply areas from Rivers/ Surface Water Bodies/Ground Water Sources)		✓	

Part B (2): Result/Outcome of Environmental Screening Exercise

1	No Environment Impact Assessment Required	Not Required
2	Environment Impact Assessment Required	Not Required
3	CRZ clearance required	Required
4	Environmental Clearance Required	Not Required
5	Forest Clearance Required	Not Required

Part C (1): Social Screening

1. Does the sub-project activity require acquisition of private land?		
Yes ✓ The ownership of land belongs to School Authority. The Teacher-in-charge Uttar Kasiabad Sri Krishna Chaitanya Nimna Madhyamik Vidyalay P.O.-Mundapara Kasiabad,24 Pgs(S) on 03-12-2014 has given No objection Certificate (NOC) to The Dept. of Disaster Management, Govt. of West Bengal for construction of MPCs in their land.		No
Give the following details:	Private Land (sq mts/hac.)	✓
	Govt. Land (sq mts/hac.)	
	Forest Land (sq mts/hac.)	
2. Does the proposed sub-project activity result in demolition/removal of existing structures?		
Yes	No	✓
If so, give the following details:		
Number of public structures/buildings		
Number of common property resources (such as religious/cultural/ drinking water/wells/etc)		
Number of private structures (located on private or public land)		
3. Does the proposed Project activity result in loss of crops/trees?		
Yes	No	✓
4. Does the proposed Project activity result in loss of direct livelihood/ employment?		
Yes	No	✓
5. Does the proposed activity result in loss of mangrove ecosystem/ community forest on which nearby residents/local population are dependent for fuel wood/grazing etc.?		
Yes	No	✓
6. Does the proposed Project activity affect schedule tribe/caste communities?		
Yes	No	✓

Part C (2): Result/Outcome of Social Screening Exercise

1	Social Impact Assessment is Required	Not Required
2	Abbreviated RAP is required	Not Required
3	Full RAP is required	Not Required

PUBLIC CONSULTANCY MEETING

(NOT AVAILABLE)

MAP OF THE MPCS

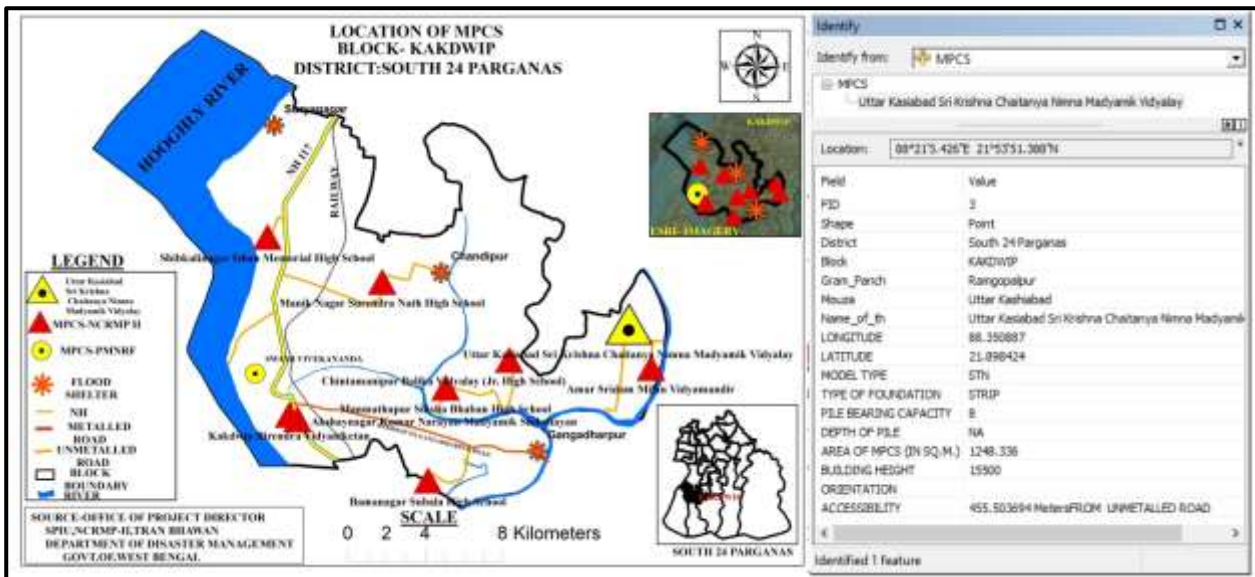


PHOTO GRAPH OF SITE BEFORE CONSTRUCTION





During December 2016



During March 2017



During June 2017



During September 2017



During December 2017

**KAKDWIP GOVERNMENT SPONSOR ASHRAM TYPE HIGH SCHOOL
(OLD SITE: KAKDWIP BIRENDRA VIDYANIKETAN)**

The Department of Disaster Management, Govt. of West Bengal has proposed construction of a Multipurpose Cyclone Shelter (MPCS) at the Kakdwip Government Sponsor Ashram Type High School (Old Site: Kakdwip Birendra Vidyaniketan) Under NCRMP-II project. The details of the MPCS site are given below:

ADMINISTRATIVE AND GENERAL DETAILS:

District	South 24 Parganas
Block	Kakdwip
Gram Panchayat	Swami Vivekananda
Mouza	Kakdwip
Plot No.	1740, 1741
JI No.	039
Police Station	Kakdwip Police Station
Name of MPCS Site	Kakdwip Government Sponsor Ashram Type High School (Old Site: Kakdwip Birendra Vidyaniketan)
Land Ownership	The ownership of land belongs to School Authority. The Head master Kakdwip Government Sponsor Ashram Type High School on 06-3-2017 has given No objection Certificate (NOC) to The Dept. of Disaster Management, Govt. of West Bengal for construction of MPCS in their land.
Latitude and Longitude	21.859239 (N) / 88.193089(E)
Building Type	STN
Floor Area	1200sq m
Height	15.150m
Type of Foundation	STRIP
Communication	414.114933meters from NH 117
Use of MPCS	<ul style="list-style-type: none"> • During natural hazards, the building will be used for resettlement of affected inhabitants of the area for housing, fooding and medication. • Household cattle will be shifted at the same MPCS building for resting during natural hazards.
Demography	No. of House Hold : 4448 Total Population : 19368 Total Male : 9896 Total Female : 9472 (Source : www.censusindia.gov.in)
Major Profession	Employment in non-specified secondary sources of income is the major source of occupation for the inhabitants of the area.
Ground Water Quality	Saline (Chloride > 250 mg/l or TDS > 500 mg/l)
Natural Hazards	<ul style="list-style-type: none"> • Flood • Earth Quake • Cyclone and Storms
Essential Statutory Clearance Requirement	CRZ (Coastal Regulation zone) Clearance was obtained from WBSCZMA vide permission letter No. EN/267/T-II-4/001/2011 dated 31-01-2011(for old site).

ENVIRONMENT AND SOCIAL SCREENING FORM

Part A: General Information

1. Name of the State	WEST BENGAL
2. Type of proposed sub-project activity (tick the applicable option)	
<ul style="list-style-type: none"> ▪ Cyclone Shelter <input checked="" type="checkbox"/> 	<ul style="list-style-type: none"> ▪ Name of MPCs: KAKDWIP GOVERNMENT SPONSOR ASHRAM TYPE HIGH SCHOOL (OLD SITE: KAKDWIP BIRENDRA VIDYANIKETAN)
3. Location of the sub-project	
<ul style="list-style-type: none"> ▪ District 	South 24 Parganas
<ul style="list-style-type: none"> ▪ Block 	Kakdwip
<ul style="list-style-type: none"> ▪ Gram Panchayat 	Swami Vivekananda
<ul style="list-style-type: none"> ▪ Mouza 	Kakdwip
<ul style="list-style-type: none"> ▪ Village 	Haripur
<ul style="list-style-type: none"> ▪ Police Station 	Kakdwip Police Station
<ul style="list-style-type: none"> ▪ Latitude & Longitude 	21.86069(N) / 88.1937(E)
<ul style="list-style-type: none"> ▪ Plot No. 	1740, 1741
<ul style="list-style-type: none"> ▪ JL No. 	039
4. Size of the sub-project (approx. area in sq. mt/hac or length in mt/km, as relevant)	1200 sq m Dimension of Plot: 25m X 45m
5. Land Requirement (in hac./sq. mt.)	
<ul style="list-style-type: none"> ▪ Total Requirement 	
<ul style="list-style-type: none"> ▪ Private Land 	<input checked="" type="checkbox"/> The ownership of land belongs to School Authority.
<ul style="list-style-type: none"> ▪ Govt. Land 	
<ul style="list-style-type: none"> ▪ Forest Land 	
<ul style="list-style-type: none"> ▪ Present Land Status 	
6. Implementing Agency Details (sub-project level)	
<ul style="list-style-type: none"> ▪ Name of the Department/Agency 	Public Works Department, Govt. of West Bengal
<ul style="list-style-type: none"> ▪ Name of the designated contact person 	Diamond Harbour Division
<ul style="list-style-type: none"> ▪ Designation 	Executive Engineer
<ul style="list-style-type: none"> ▪ E-mail Id & Phone 	pwddhdiv@rediffmail.com 03174-255217
7. Details about the Screening Exercise	
<ul style="list-style-type: none"> ▪ Agency 	ARKITECHNO Consultants (India) Pvt. Plot No. N3/91, IRC Village, Nayapalli, Bhubaneswar, Odisha 751015 Phone- 0674 255 4205.

Part B (1): Environment Screening

Question	Yes	No	Details
1. Is the sub-project located in whole or part within the Coastal Regulation Zone?	✓		CRZ (Coastal Regulation zone) Clearance was obtained from WBSCZMA vide permission letter No. EN/267/T-II-4/001/2011 dated 31-01-2011(for old site).
2. Is the sub-project located in whole or part in/near any of the following environmentally sensitive areas? (1 Km radius)			
a. Biosphere Reserve	✓		The project area is located within Sundarban Biosphere Reserve. But this type of construction is permitted activity within Sundarban Biosphere Reserve considering the indigenous people living here for last 200 years or so.
b. National Park		✓	
c. Wildlife/ Bird Sanctuary		✓	
d. Tiger or Elephant Reserve		✓	
e. Wetland		✓	
f. Important Bird Areas		✓	
g. Coastal Area with Coral		✓	
h. Mangroves Areas		✓	
i. Estuary with Mangroves		✓	
j. Natural Lakes		✓	
k. Swamps /Mudflats		✓	
l. Habitat of migratory birds (outside protected areas)		✓	
m. Migratory Route of Wild Animals /Birds		✓	
n. Area with threatened are/endangered fauna (outside protected areas)		✓	
o. Area with threatened /rare /endangered flora (outside protected areas)		✓	
p. Reserved/Protected Forest		✓	
q. Zoological Park / Botanical Garden		✓	
3. Is the sub-project located within 500 meters from rivers, streams, estuaries or deltaic mouths?		✓	
4. Is the sub-project located in whole or part near any of the following sensitive features? (1 Km radius and 100m in case of Archaeological Sites)			
a. World Heritage Sites		✓	
b. Archaeological monuments /sites (under ASI's Central / State list)		✓	
c. Historic Places (not listed under ASI-Central or State List but regionally / locally important)		✓	
d. Reservoirs/ Dams		✓	
e. Religious Places (Regionally or Locally important)		✓	

f. Public Water Supply areas from Rivers/ Surface Water Bodies/Ground Water Sources)		✓	
--	--	---	--

Part B (2): Result/Outcome of Environmental Screening Exercise

1	No Environment Impact Assessment Required	Not Required
2	Environment Impact Assessment Required	Not Required
3	CRZ clearance required	Required
4	Environmental Clearance Required	Not Required
5	Forest Clearance Required	Not Required

Part C (1): Social Screening

1. Does the sub-project activity require acquisition of private land?		
Yes ✓ The ownership of land belongs to School Authority. The Head master Kakdwip Government Sponsor Ashram Type High School on 06-3-2017 has given No objection Certificate (NOC) to The Dept. of Disaster Management, Govt. of West Bengal for construction of MPCs in their land.		No
Give the following details:	Private Land (sq mts/hac.)	✓
	Govt. Land (sq mts/hac.)	
	Forest Land (sq mts/hac.)	
2. Does the proposed sub-project activity result in demolition/removal of existing structures?		
Yes	No	✓
If so, give the following details:		
Number of public structures/buildings		
Number of common property resources (such as religious/cultural/ drinking water/wells/etc)		
Number of private structures (located on private or public land)		
3. Does the proposed Project activity result in loss of crops/trees?		
Yes	No	✓
4. Does the proposed Project activity result in loss of direct livelihood/ employment?		
Yes	No	✓
5. Does the proposed activity result in loss of mangrove ecosystem/ community forest on which nearby residents/local population are dependent for fuel wood/grazing etc.?		
Yes	No	✓
6. Does the proposed Project activity affect schedule tribe/caste communities?		
Yes	No	✓

Part C (2): Result/Outcome of Social Screening Exercise

1	Social Impact Assessment is Required	Not Required
2	Abbreviated RAP is required	Not Required
3	Full RAP is required	Not Required

PUBLIC CONSULTANCY MEETING

(NOT AVAILABLE)

MAP OF THE MPCS

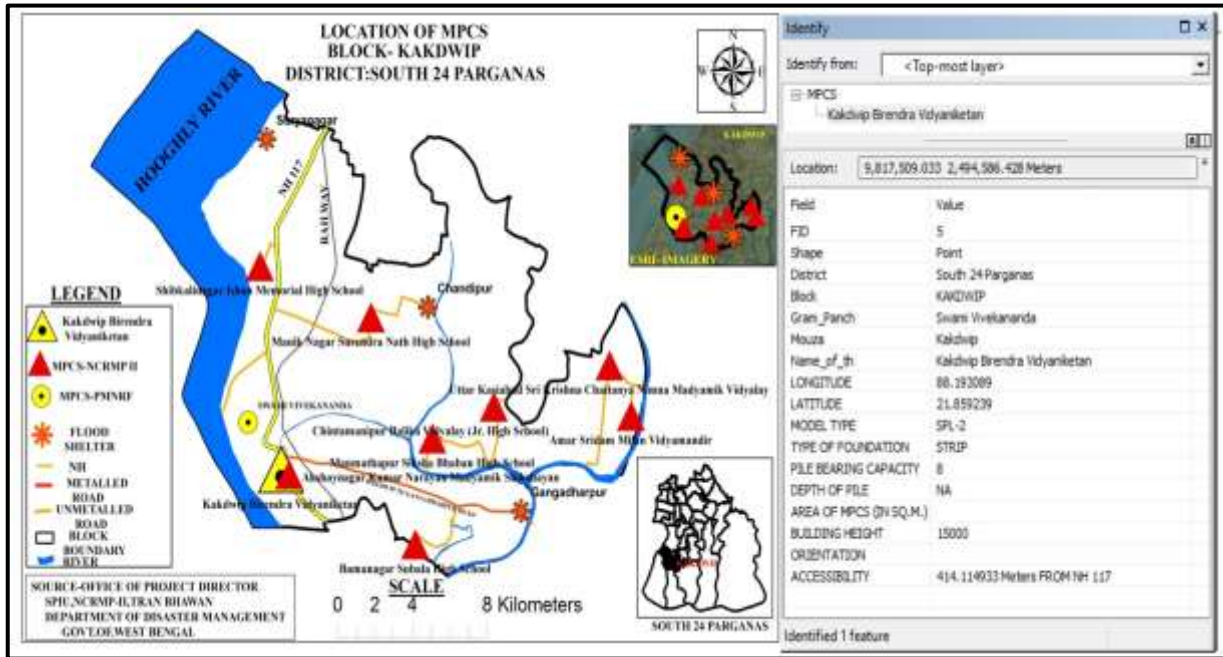


PHOTO GRAPH OF SITE DURING CONSTRUCTION





During December 2016



During March 2017



During June 2017



During September 2017



During December 2017

**13 NO. CHANDIPUR BAZAR FIELD
(OLD SITE: MANIK NAGAR SURENDRANATH HIGH SCHOOL)**

The Department of Disaster Management, Govt. of West Bengal has proposed construction of a Multipurpose Cyclone Shelter (MPCS) at the 13 NO. Chandipur Bazar Field (Old Site: Manik Nagar Surendranath High School) Under NCRMP-II project. The details of the MPCS site are given below:

ADMINISTRATIVE AND GENERAL DETAILS:

District	South 24 Parganas
Block	Kakdwip
Gram Panchayat	Bapuji
Mouza	Chandipur
Plot No.	916, 917
JI No.	014
Police Station	Kakdwip Police Station
Name of MPCS Site	13 NO. Chandipur Bazar Field (Old Site: Manik Nagar Surendranath High School)
Land Ownership	The ownership of land belongs to gram panchayat. The Pradhan, Bapuji Gram Panchayat on 30-08-2016 has given No objection Certificate (NOC) to The Dept. of Disaster Management, Govt. of West Bengal for construction of MPCS in their land.
Latitude and Longitude	21.916467(N) / 88.236284 (E)
Building Type	STN
Floor Area	1200 sq m
Height	15.150m
Type of Foundation	STRIP
Communication	6612.855136 kilometer from NH 117
Use of MPCS	<ul style="list-style-type: none"> • During natural hazards, the building will be used for resettlement of affected inhabitants of the area for housing, fooding and medication. • Household cattle will be shifted at the same MPCS building for resting during natural hazards.
Demography	No. of House Hold : 1737 Total Population : 8519 Total Male : 4426 Total Female : 4093 <i>(Source :www.censusindia.gov.in)</i>
Major Profession	Employment in non-specified secondary sources of income is the major source of occupation for the inhabitants of the area.
Ground Water Quality	Saline (Chloride > 250 mg/l or TDS > 500 mg/l)
Natural Hazards	<ul style="list-style-type: none"> • Flood • Earth Quake • Cyclone and Storms
Essential Statutory Clearance Requirement	CRZ (Coastal Regulation zone) Clearance was obtained from WBSCZMA vide permission letter No. EN/267/T-II-4/001/2011 dated 31-01-2011(for old site).

ENVIRONMENT AND SOCIAL SCREENING FORM**Part A: General Information**

1. Name of the State	WEST BENGAL
2. Type of proposed sub-project activity (tick the applicable option)	
<ul style="list-style-type: none"> ▪ Cyclone Shelter <input checked="" type="checkbox"/> 	<ul style="list-style-type: none"> ▪ Name of MPCs: 13 NO. CHANDIPUR BAZAR FIELD (OLD SITE: MANIK NAGAR SURENDRANATH HIGH SCHOOL)
3. Location of the sub-project	
<ul style="list-style-type: none"> ▪ District 	South 24 Parganas
<ul style="list-style-type: none"> ▪ Block 	Kakdwip
<ul style="list-style-type: none"> ▪ Gram Panchayat 	Bapuji
<ul style="list-style-type: none"> ▪ Mouza 	Chandipur
<ul style="list-style-type: none"> ▪ Village 	13 No. Chandipur Bazar
<ul style="list-style-type: none"> ▪ Police Station 	Kakdwip Police Station
<ul style="list-style-type: none"> ▪ Latitude & Longitude 	21.916467(N) / 88.236284 (E)
<ul style="list-style-type: none"> ▪ Plot No. 	916, 917
<ul style="list-style-type: none"> ▪ JL No. 	014
4. Size of the sub-project (approx. area in sq. mt/hac or length in mt/km, as relevant)	1200 sq m Dimension of Plot: 25m X 45m
5. Land Requirement (in hac./sq. mt.)	
<ul style="list-style-type: none"> ▪ Total Requirement 	
<ul style="list-style-type: none"> ▪ Private Land 	
<ul style="list-style-type: none"> ▪ Govt. Land 	<input checked="" type="checkbox"/>
<ul style="list-style-type: none"> ▪ Forest Land 	
<ul style="list-style-type: none"> ▪ Present Land Status 	
6. Implementing Agency Details (sub-project level)	
<ul style="list-style-type: none"> ▪ Name of the Department/Agency 	Public Works Department, Govt. of West Bengal
<ul style="list-style-type: none"> ▪ Name of the designated contact person 	Diamond Harbour Division
<ul style="list-style-type: none"> ▪ Designation 	Executive Engineer
<ul style="list-style-type: none"> ▪ E-mail Id & Phone 	pwddhdiv@rediffmail.com 03174-255217
7. Details about the Screening Exercise	
<ul style="list-style-type: none"> ▪ Agency 	ARKITECHNO Consultants (India) Pvt. Netguru Building, Block – GP, E 2-4. Saltlake, Kolkata, West Bengal. PIN- 700091 Phone- 03340035391.

Part B (1): Environment Screening

Question	Yes	No	Details
1. Is the sub-project located in whole or part within the Coastal Regulation Zone?	✓		CRZ (Coastal Regulation zone) Clearance was obtained from WBSCZMA vide permission letter No. EN/267/T-II-4/001/2011 dated 31-01-2011(for old site).
2. Is the sub-project located in whole or part in/near any of the following environmentally sensitive areas? (1 Km radius)			
a. Biosphere Reserve	✓		The project area is located within Sundarban Biosphere Reserve. But this type of construction is permitted activity within Sundarban Biosphere Reserve considering the indigenous people living here for last 200 years or so.
b. National Park		✓	
c. Wildlife/ Bird Sanctuary		✓	
d. Tiger or Elephant Reserve		✓	
e. Wetland		✓	
f. Important Bird Areas		✓	
g. Coastal Area with Coral		✓	
h. Mangroves Areas		✓	
i. Estuary with Mangroves		✓	
j. Natural Lakes		✓	
k. Swamps /Mudflats		✓	
l. Habitat of migratory birds (outside protected areas)		✓	
m. Migratory Route of Wild Animals /Birds		✓	
n. Area with threatened are/endangered fauna (outside protected areas)		✓	
o. Area with threatened /rare /endangered flora (outside protected areas)		✓	
p. Reserved/Protected Forest		✓	
q. Zoological Park / Botanical Garden		✓	
3. Is the sub-project located within 500 meters from rivers, streams, estuaries or deltaic mouths?		✓	
4. Is the sub-project located in whole or part near any of the following sensitive features? (1 Km radius and 100m in case of Archaeological Sites)			
a. World Heritage Sites		✓	
b. Archaeological monuments /sites (under ASI's Central / State list)		✓	
c. Historic Places (not listed under ASI-Central or State List but regionally / locally important)		✓	
d. Reservoirs/ Dams		✓	
e. Religious Places (Regionally or Locally important)		✓	

f. Public Water Supply areas from Rivers/ Surface Water Bodies/Ground Water Sources)		✓	
--	--	---	--

Part B (2): Result/Outcome of Environmental Screening Exercise

1	No Environment Impact Assessment Required	Not Required
2	Environment Impact Assessment Required	Not Required
3	CRZ clearance required	Required
4	Environmental Clearance Required	Not Required
5	Forest Clearance Required	Not Required

Part C (1): Social Screening

1. Does the sub-project activity require acquisition of private land?		
Yes	No ✓ The ownership of land belongs to gram panchayat. The Pradhan, Bapuji Gram Panchayat on 30-08-2016 has given No objection Certificate (NOC) to The Dept. of Disaster Management, Govt. of West Bengal for construction of MPCS in their land.	
Give the following details:	Private Land (sq mts/hac.)	
	Govt. Land (sq mts/hac.)	✓
	Forest Land (sq mts/hac.)	
2. Does the proposed sub-project activity result in demolition/removal of existing structures?		
Yes	No	✓
If so, give the following details:		
Number of public structures/buildings		
Number of common property resources (such as religious/cultural/ drinking water/wells/etc)		
Number of private structures (located on private or public land)		
3. Does the proposed Project activity result in loss of crops/trees?		
Yes	No	✓
4. Does the proposed Project activity result in loss of direct livelihood/ employment?		
Yes	No	✓
5. Does the proposed activity result in loss of mangrove ecosystem/ community forest on which nearby residents/local population are dependent for fuel wood/grazing etc.?		
Yes	No	✓
6. Does the proposed Project activity affect schedule tribe/caste communities?		
Yes	No	✓

Part C (2): Result/Outcome of Social Screening Exercise

1	Social Impact Assessment is Required	Not Required
2	Abbreviated RAP is required	Not Required
3	Full RAP is required	Not Required

PUBLIC CONSULTANCY MEETING

(NOT AVAILABLE)

MAP OF THE MPCS

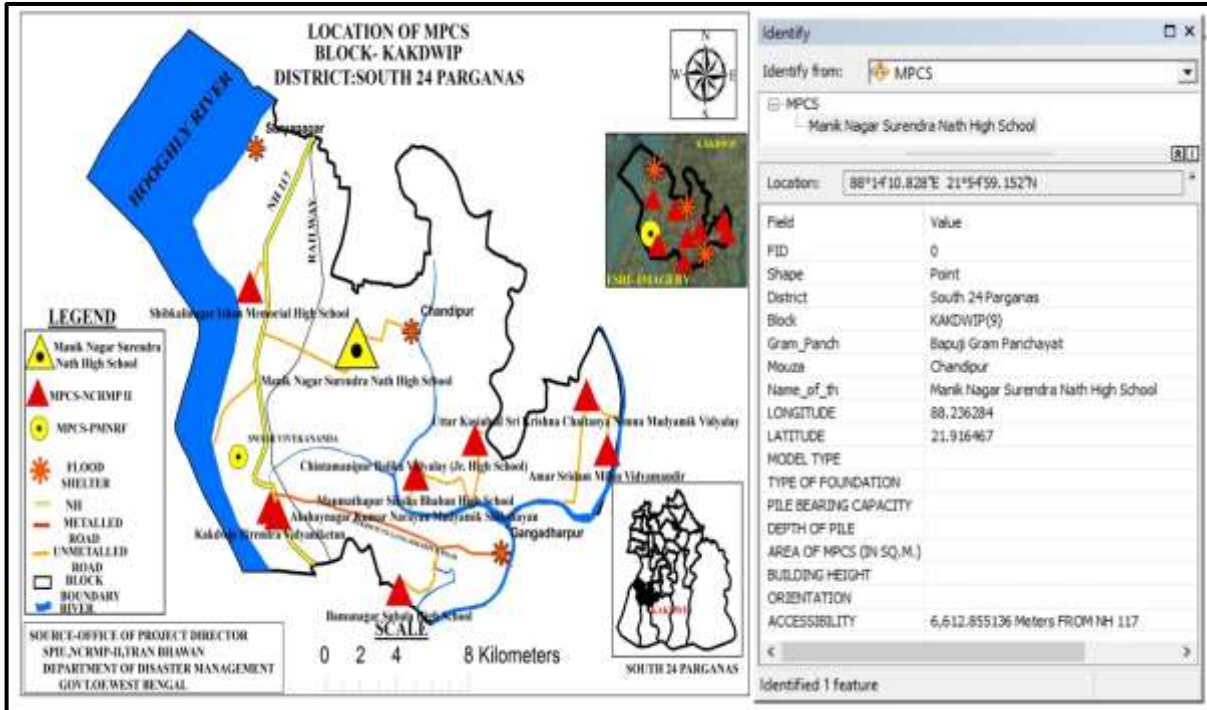


PHOTO GRAPH OF SITE DURING CONSTRUCTION





During December 2016



During March 2017



During June 2017



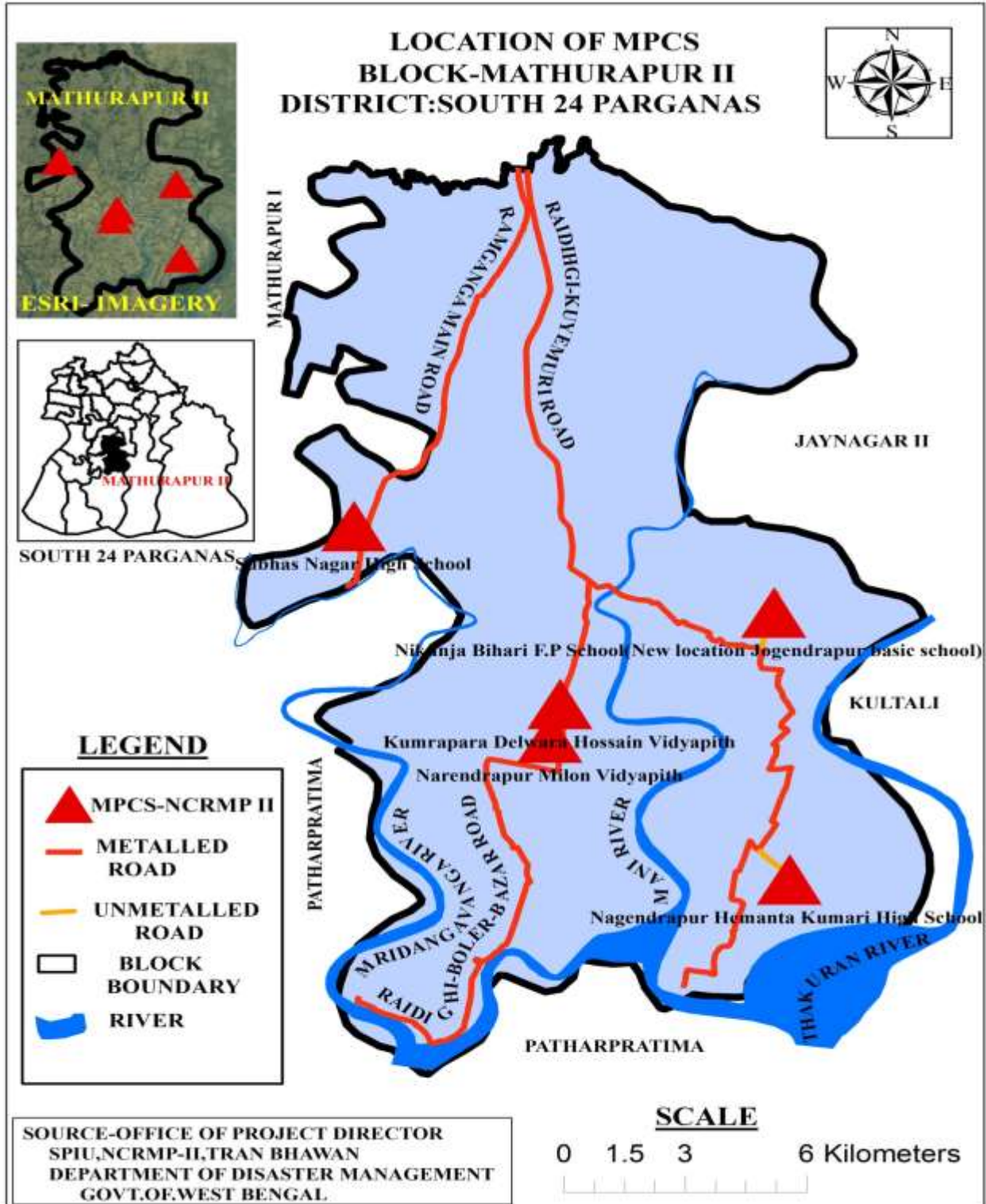
During September 2017



During December 2017

BLOCK – MATHURAPUR-II

Location Map of MPCs at Mathurapur II Block



KUMRAPARA DELWARA HOSSAIN VIDYAPITH

The Department of Disaster Management, Govt. of West Bengal has proposed construction of a Multipurpose Cyclone Shelter (MPCS) at the Kumrapara Delwara Hossain Vidyapith under NCRMP-II project. The details of the MPCS site are given below:

ADMINISTRATIVE AND GENERAL DETAILS:

District	South 24 Parganas
Block	Mathurapur-II
Gram Panchayat	Kumrapara
Mouza	Kumrapara
Plot No.	3447 /5105-1-56
JL No.	126 / 111
Police Station	Raidighi Police Station
Name of MPCS Site	Kumrapara Delwara Hossain Vidyapith
Land Ownership	The ownership of land belongs to School Authority. The Head Master Kumrapara Delwara Hossain Vidyapith P.O.-Kumrapara, PS.-Raidighi on 4-12-2014 has given No objection Certificate (NOC) to The Dept. of Disaster Management, Govt. of West Bengal for construction of MPCS in their land.
Latitude and Longitude	21.96723 (N)/ 88.43395 (E)
Building Type	Strip + RCC
Floor Area	1248.336 Sq. m (G+2, Roof level)
Height	14.5 m
Type of Foundation	Strip
Communication	3.874255 Kilometers From Raidighi-Kuyemuri Road
Use of MPCS	<ul style="list-style-type: none"> • During natural hazards, the building will be used for resettlement of affected inhabitants of the area for housing, fooding and medication. • Household cattle will be shifted at the same MPCS building for resting during natural hazards.
Demography	No. of House Hold : 3654 Total Population : 17682 Total Male : 9117 Total Female : 8565 <i>(Source :www.censusindia.gov.in)</i>
Major Profession	Cultivation and agricultural related labour works are the major source of livelihood.
Ground Water Quality	Saline (Chloride > 250 mg/l or TDS > 500 mg/l)
Natural Hazards	<ul style="list-style-type: none"> • Flood • Earth Quake • Cyclone and Storms
Essential Statutory Clearance Requirement	CRZ (Coastal Regulation zone) Clearance was obtained from WBSCZMA vide permission letter No. EN/267/T-II-4/001/2011 dated 31-01-2011.

ENVIRONMENT AND SOCIAL SCREENING FORM

Part A: General Information

1. Name of the State	WEST BENGAL
2. Type of proposed sub-project activity (tick the applicable option)	
<ul style="list-style-type: none"> ▪ Cyclone Shelter <input checked="" type="checkbox"/> 	<ul style="list-style-type: none"> ▪ Name of MPCS: KUMRAPARA DELWARA HOSSAIN VIDYAPITH
3. Location of the sub-project	
<ul style="list-style-type: none"> ▪ District 	South 24 Parganas
<ul style="list-style-type: none"> ▪ Block 	Mathurapur-II
<ul style="list-style-type: none"> ▪ Gram Panchayat 	Kumrapara
<ul style="list-style-type: none"> ▪ Mouza 	Kumrapara
<ul style="list-style-type: none"> ▪ Village 	Kumrapara
<ul style="list-style-type: none"> ▪ Police Station 	Raidighi Police Station
<ul style="list-style-type: none"> ▪ Latitude & Longitude 	21.96723 (N)/ 88.43395 (E)
<ul style="list-style-type: none"> ▪ Plot No. 	3447 /5105-1-56
<ul style="list-style-type: none"> ▪ JL No. 	126 / 111
4. Size of the sub-project (approx. area in sq. mt/hac or length in mt/km, as relevant)	1248.336 sq. m (G+2, Roof Level) Dimension of Plot: 25m X 45m
5. Land Requirement (in hac./sq. mt.)	
<ul style="list-style-type: none"> ▪ Total Requirement 	
<ul style="list-style-type: none"> ▪ Private Land 	<input checked="" type="checkbox"/> The ownership of land belongs to School Authority.
<ul style="list-style-type: none"> ▪ Govt. Land 	
<ul style="list-style-type: none"> ▪ Forest Land 	
<ul style="list-style-type: none"> ▪ Present Land Status 	
6. Implementing Agency Details (sub-project level)	
<ul style="list-style-type: none"> ▪ Name of the Department/Agency 	Public Works Department, Govt. of West Bengal
<ul style="list-style-type: none"> ▪ Name of the designated contact person 	Diamond Harbour Division
<ul style="list-style-type: none"> ▪ Designation 	Executive Engineer
<ul style="list-style-type: none"> ▪ E-mail Id & Phone No. 	pwddhdiv@rediffmail.com : 03174-255271
7. Details about the Screening Exercise	
<ul style="list-style-type: none"> ▪ Agency 	Institute of Environmental Studies and Wetland Management. Dept. of Environment. Govt. of West Bengal. DD-24, Sector-I, Saltlake. Kolkata-700064. Phone- 033-23340531/0231. FAX- 91-33-23580967

Part B (1): Environment Screening

Question	Yes	No	Details
1. Is the sub-project located in whole or part within the Coastal Regulation Zone?	✓		CRZ (Coastal Regulation zone) Clearance was obtained from WBSCZMA vide permission letter No. EN/267/T-II-4/001/2011 dated 31-01-2011.
2. Is the sub-project located in whole or part in/near any of the following environmentally sensitive areas? (1 Km radius)			
a. Biosphere Reserve	✓		The project area is located within Sundarban Biosphere Reserve. But this type of construction is permitted activity within Sundarban Biosphere Reserve considering the indigenous people living here for last 200 years or so.
b. National Park		✓	
c. Wildlife/ Bird Sanctuary		✓	
d. Tiger or Elephant Reserve		✓	
e. Wetland	✓		Here stereo cultivation on brackish water is being practiced. Wet lands put to regular agriculture activities are normally not considered as “Wet Land” as per official definition in India.
f. Important Bird Areas		✓	
g. Coastal Area with Coral		✓	
h. Mangroves Areas		✓	
i. Estuary with Mangroves		✓	
j. Natural Lakes		✓	
k. Swamps /Mudflats		✓	
l. Habitat of migratory birds (outside protected areas)		✓	
m. Migratory Route of Wild Animals /Birds		✓	
n. Area with threatened are/endangered fauna (outside protected areas)		✓	
o. Area with threatened /rare /endangered flora (outside protected areas)		✓	
p. Reserved/Protected Forest		✓	
q. Zoological Park / Botanical Garden		✓	
3. Is the sub-project located within 500 meters from rivers, streams, estuaries or deltaic mouths?		✓	
4. Is the sub-project located in whole or part near any of the following sensitive features? (1 Km radius and 100m in case of Archaeological Sites)			
a. World Heritage Sites		✓	
b. Archaeological monuments /sites (under ASI’s Central / State list)		✓	
c. Historic Places (not listed under ASI-Central or State List but regionally /		✓	

locally important)			
d. Reservoirs/ Dams		✓	
e. Religious Places (Regionally or Locally important)		✓	
f. Public Water Supply areas from Rivers/ Surface Water Bodies/Ground Water Sources)		✓	

Part B (2): Result/Outcome of Environmental Screening Exercise

1	No Environment Impact Assessment Required	Not Required
2	Environment Impact Assessment Required	Not Required
3	CRZ clearance required	Required
4	Environmental Clearance Required	Not Required
5	Forest Clearance Required	Not Required

Part C (1): Social Screening

1. Does the sub-project activity require acquisition of private land?		
Yes ✓ The ownership of land belongs to School Authority. The Head Master Kumrapara Delwara Hossain Vidyapith P.O.-Kumrapara, PS.-Raidighi on 4-12-2014 has given No objection Certificate (NOC) to The Dept. of Disaster Management, Govt. of West Bengal for construction of MPCs in their land.		No
Give the following details:	Private Land (sq mts/hac.)	✓
	Govt. Land (sq mts/hac.)	
	Forest Land (sq mts/hac.)	
2. Does the proposed sub-project activity result in demolition/removal of existing structures?		
Yes	No	✓
If so, give the following details:		
Number of public structures/buildings		
Number of common property resources (such as religious/cultural/ drinking water/wells/etc)		
Number of private structures (located on private or public land)		
3. Does the proposed Project activity result in loss of crops/trees?		
Yes	No	✓
4. Does the proposed Project activity result in loss of direct livelihood/ employment?		
Yes	No	✓
5. Does the proposed activity result in loss of mangrove ecosystem/ community forest on which nearby residents/local population are dependent for fuel wood/grazing etc.?		
Yes	No	✓
6. Does the proposed Project activity affect schedule tribe/caste communities?		
Yes	No	✓


Part C (2): Result/Outcome of Social Screening Exercise


1	Social Impact Assessment is Required	Not Required
2	Abbreviated RAP is required	Not Required
3	Full RAP is required	Not Required

दिवस
 आवधिक वनी (अभियंता) प्राकृतिक पुनर्निर्माण कार्य प्रारंभ
 विभिन्न आश्रमों में समुदायों द्वारा लक्षित कक्षा शिक्षा कार्यक्रम आयोजित
 किया गया। कार्यक्रमों/कार्यक्रमों के माध्यम से, श्री. श्री. वर्गों (हमारे-सुखानंद)
 (दि. 11 - 22, प्रतिदिन 25/2, मात्र - 1080) प्रतिदिन - 20 मिनट) के माध्यम से
 के माध्यम से विभिन्न; कार्यक्रमों के माध्यम से प्रत्येक दिन एक ही कार्यक्रम आयोजित
 Flood Centre/Disaster Centre विभिन्न क्षेत्रों में आयोजित किया गया है।
 प्रत्येक क्षेत्र में एक ही तरह के प्राकृतिक पुनर्निर्माण कार्य - सुखानंद - 1080 मिनट -
 आयोजित किए गए हैं। सभी - सभी के लिए किया गया है। कार्य - 25/2 मिनट -
 प्रत्येक क्षेत्र - प्रत्येक क्षेत्र में, उपरोक्त प्रत्येक क्षेत्र में, प्रत्येक क्षेत्र में
 गृहीत के माध्यम से है।

कार्यक्रमों - आयोजित किए गए हैं। कार्यक्रमों के माध्यम से, श्री. श्री. वर्गों (हमारे-सुखानंद)
 के माध्यम से आयोजित किए गए हैं। कार्यक्रमों के माध्यम से, श्री. श्री. वर्गों (हमारे-सुखानंद)
 प्रत्येक क्षेत्र में आयोजित किए गए हैं।

— अद्यतन समाचार - सुखानंद —

 20/11/2020

ATTESTED

 KUMAR, D. H. VEDANTH
 P. O. ...
 DL-20/11/2020

MAP OF THE MPCS

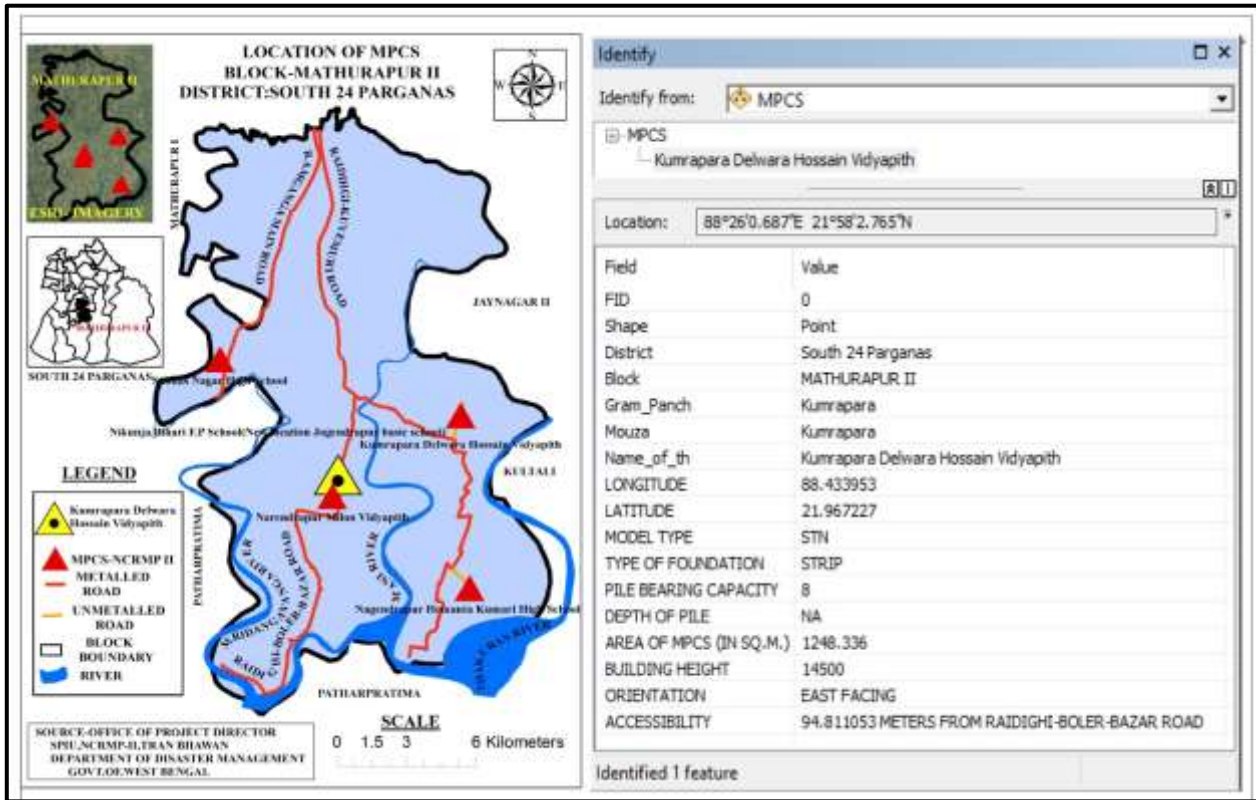


PHOTO GRAPH OF SITE BEFORE CONSTRUCTION





During December 2016



During March 2017



During June 2017



During September 2017



During November 2017

NAGENDRAPUR HEMANTA KUMARI HIGH SCHOOL

The Department of Disaster Management, Govt. of West Bengal has proposed construction of a Multipurpose Cyclone Shelter (MPCS) at the Nagendrapur Hemanta Kumari High School under NCRMP-II project. The details of the MPCS site are given below:

ADMINISTRATIVE AND GENERAL DETAILS:

District	South 24 Parganas
Block	Mathurapur-II
Gram Panchayat	Nagendrapur
Mouza	Nagendrapur
Plot No.	1818, 1820
JL No.	117
Police Station	Raidighi Police Station
Name of MPCS Site	Nagendrapur Hemanta Kumari High School
Land Ownership	The ownership of land belongs to School Authority. The Teacher-in-charge Nagendrapur Hemanta Kumari High School Vill+P.O.-Nagendrapur, 24 Pgs(S) on 4-12-2014 has given No objection Certificate (NOC) to The Dept. of Disaster Management, Govt. of West Bengal for construction of MPCS in their land.
Latitude and Longitude	21.9250065056101 (N)/ 88.4849804166157 (E)
Building Type	Strip + RCC
Floor Area	1248.336 Sq. m (G+2, Roof level)
Height	14.5m
Type of Foundation	Strip
Communication	1.272585 Kilometers From Raidihgi-Kuyemuri Road
Use of MPCS	<ul style="list-style-type: none"> • During natural hazards, the building will be used for resettlement of affected inhabitants of the area for housing, fooding and medication. • Household cattle will be shifted at the same MPCS building for resting during natural hazards.
Demography	No. of House Hold : 1195 Total Population : 6041 Total Male : 3090 Total Female : 2951 <i>(Source :www.censusindia.gov.in)</i>
Major Profession	Cultivation and agricultural related labour works are the major source of livelihood.
Ground Water Quality	Saline (Chloride > 250 mg/l or TDS > 500 mg/l)
Natural Hazards	<ul style="list-style-type: none"> • Flood • Earth Quake • Cyclone and Storms
Essential Statutory Clearance Requirement	CRZ (Coastal Regulation zone) Clearance was obtained from WBSCZMA vide permission letter No. 2523/EN/T-II-4/001/2011 dated 29 -09-2014.

ENVIRONMENT AND SOCIAL SCREENING FORM

Part A: General Information

1. Name of the State	WEST BENGAL
2. Type of proposed sub-project activity (tick the applicable option)	
<ul style="list-style-type: none"> ▪ Cyclone Shelter <input checked="" type="checkbox"/> 	<ul style="list-style-type: none"> ▪ Name of MPCS: NAGENDRAPUR HEMANTA KUMARI HIGH SCHOOL
3. Location of the sub-project	
<ul style="list-style-type: none"> ▪ District 	South 24 Parganas
<ul style="list-style-type: none"> ▪ Block 	Mathurapur-II
<ul style="list-style-type: none"> ▪ Gram Panchayat 	Nagendrapur
<ul style="list-style-type: none"> ▪ Mouza 	Nagendrapur
<ul style="list-style-type: none"> ▪ Village 	Nagendrapur
<ul style="list-style-type: none"> ▪ Police Station 	Raidighi Police Station
<ul style="list-style-type: none"> ▪ Latitude & Longitude 	21.9250065056101 (N)/ 88.4849804166157 (E)
<ul style="list-style-type: none"> ▪ Plot No. 	1818, 1820
<ul style="list-style-type: none"> ▪ JL No. 	117
4. Size of the sub-project (approx. area in sq. mt/hac or length in mt/km, as relevant)	1248.336 sq. m (G+2, Roof Level) Dimension of Plot: 25m X 45m
5. Land Requirement (in hac./sq. mt.)	
<ul style="list-style-type: none"> ▪ Total Requirement 	
<ul style="list-style-type: none"> ▪ Private Land 	<input checked="" type="checkbox"/> The ownership of land belongs to School Authority.
<ul style="list-style-type: none"> ▪ Govt. Land 	
<ul style="list-style-type: none"> ▪ Forest Land 	
<ul style="list-style-type: none"> ▪ Present Land Status 	
6. Implementing Agency Details (sub-project level)	
<ul style="list-style-type: none"> ▪ Name of the Department/Agency 	Public Works Department, Govt. of West Bengal
<ul style="list-style-type: none"> ▪ Name of the designated contact person 	Diamond Harbour Division
<ul style="list-style-type: none"> ▪ Designation 	Executive Engineer
<ul style="list-style-type: none"> ▪ E-mail Id & Phone No. 	pwddhdiv@rediffmail.com : 03174-255271
7. Details about the Screening Exercise	
<ul style="list-style-type: none"> ▪ Agency 	Institute of Environmental Studies and Wetland Management. Dept. of Environment. Govt. of West Bengal. DD-24, Sector-I, Saltlake. Kolkata-700064. Phone- 033-23340531/0231. FAX- 91-33-23580967

Part B (1): Environment Screening

Question	Yes	No	Details
1. Is the sub-project located in whole or part within the Coastal Regulation Zone?	✓		CRZ (Coastal Regulation zone) Clearance was obtained from WBSCZMA vide permission letter No. 2523/EN/T-II-4/001/2011 dated 29 -09-2014.
2. Is the sub-project located in whole or part in/near any of the following environmentally sensitive areas? (1 Km radius)			
a. Biosphere Reserve	✓		The project area is located within Sundarban Biosphere Reserve. But this type of construction is permitted activity within Sundarban Biosphere Reserve considering the indigenous people living here for last 200 years or so.
b. National Park		✓	
c. Wildlife/ Bird Sanctuary		✓	
d. Tiger or Elephant Reserve		✓	
e. Wetland	✓		Here stereo cultivation on brackish water is being practiced. Wet lands put to regular agriculture activities are normally not considered as "Wet Land" as per official definition in India.
f. Important Bird Areas		✓	
g. Coastal Area with Coral		✓	
h. Mangroves Areas		✓	
i. Estuary with Mangroves		✓	
j. Natural Lakes		✓	
k. Swamps /Mudflats		✓	
l. Habitat of migratory birds (outside protected areas)		✓	
m. Migratory Route of Wild Animals /Birds		✓	
n. Area with threatened are/endangered fauna (outside protected areas)		✓	
o. Area with threatened /rare /endangered flora (outside protected areas)		✓	
p. Reserved/Protected Forest		✓	
q. Zoological Park / Botanical Garden		✓	
3. Is the sub-project located within 500 meters from rivers, streams, estuaries or deltaic mouths?		✓	
4. Is the sub-project located in whole or part near any of the following sensitive features? (1 Km radius and 100m in case of Archaeological Sites)			
a. World Heritage Sites		✓	
b. Archaeological monuments /sites (under ASI's Central / State list)		✓	
c. Historic Places (not listed under ASI-Central or State List but regionally /		✓	

locally important)			
d. Reservoirs/ Dams		✓	
e. Religious Places (Regionally or Locally important)		✓	
f. Public Water Supply areas from Rivers/ Surface Water Bodies/Ground Water Sources)		✓	

Part B (2): Result/Outcome of Environmental Screening Exercise

1	No Environment Impact Assessment Required	Not Required
2	Environment Impact Assessment Required	Not Required
3	CRZ clearance required	Required
4	Environmental Clearance Required	Not Required
5	Forest Clearance Required	Not Required

Part C (1): Social Screening

1. Does the sub-project activity require acquisition of private land?		
Yes ✓	The ownership of land belongs to School Authority. The Teacher-in-charge Nagendrapur Hemanta Kumari High School Vill+P.O.-Nagendrapur, 24 Pgs(S) on 4-12-2014 has given No objection Certificate (NOC) to The Dept. of Disaster Management, Govt. of West Bengal for construction of MPCs in their land.	No
Give the following details:	Private Land (sq mts/hac.)	✓
	Govt. Land (sq mts/hac.)	
	Forest Land (sq mts/hac.)	
2. Does the proposed sub-project activity result in demolition/removal of existing structures?		
Yes	No	✓
If so, give the following details:		
Number of public structures/buildings		
Number of common property resources (such as religious/cultural/ drinking water/wells/etc)		
Number of private structures (located on private or public land)		
3. Does the proposed Project activity result in loss of crops/trees?		
Yes	No	✓
4. Does the proposed Project activity result in loss of direct livelihood/ employment?		
Yes	No	✓
5. Does the proposed activity result in loss of mangrove ecosystem/ community forest on which nearby residents/local population are dependent for fuel wood/grazing etc.?		
Yes	No	✓
6. Does the proposed Project activity affect schedule tribe/caste communities?		
Yes	No	✓

Part C (2): Result/Outcome of Social Screening Exercise

1	Social Impact Assessment is Required	Not Required
2	Abbreviated RAP is required	Not Required
3	Full RAP is required	Not Required

নং / No.

রেজল্যুশন / Resolution Adopted

পূর্বান জাননীয়া বাতখুয়াও কোর্সী মহাশয়া বন্দেন -
 ছাত্ৰেৰ পূৰ্বপ্ৰাক্তে বন্দাশান গুহ নিৰ্দ্ধাৰিত হইলে এগাভাৰ
 ছাত্ৰেৰে ব্যবহাৰেৰে হৈছে দুবহু সুবিধী হইবে। দীৰ্ঘ
 অক্ষয় আভ্যেচনাৰ পর সবসম্মতি কৰে ছাত্ৰেৰ পূৰ্ব
 প্ৰাক্তে হেৰুয়া একাৰেৰ পাঞ্জি বন্দাশান গুহ নিৰ্দ্ধাৰিত
 হৈছে ও অনুমোদিত হয়।

পাৰিভাৰে এগেৰ মতলমে বিন্যাদ
 ছোপান জৰ সম্মতি কৰেছাৰ এগেৰ জাৰেৰে পৰিঅম্মাণিত
 হোৱাৰ বন্দন।

৩
 ৪
 ৫
 ৬
 ৭
 ৮
 ৯
 ১০
 ১১
 ১২
 ১৩
 ১৪
 ১৫
 ১৬
 ১৭
 ১৮
 ১৯
 ২০
 ২১
 ২২
 ২৩
 ২৪
 ২৫
 ২৬
 ২৭
 ২৮
 ২৯
 ৩০
 ৩১
 ৩২
 ৩৩
 ৩৪
 ৩৫
 ৩৬
 ৩৭
 ৩৮
 ৩৯
 ৪০
 ৪১
 ৪২
 ৪৩
 ৪৪
 ৪৫
 ৪৬
 ৪৭
 ৪৮
 ৪৯
 ৫০

Attested
 20/11/15
 Teacher-in-Charge
 Naganandrapur Jemania Kumari High School (H.S.)
 Uchi P.O. - Naganandrapur, Dt. - 24 Pgs. (S)

[Signature]
 ২০/১১/১৫

MAP OF THE MPCS

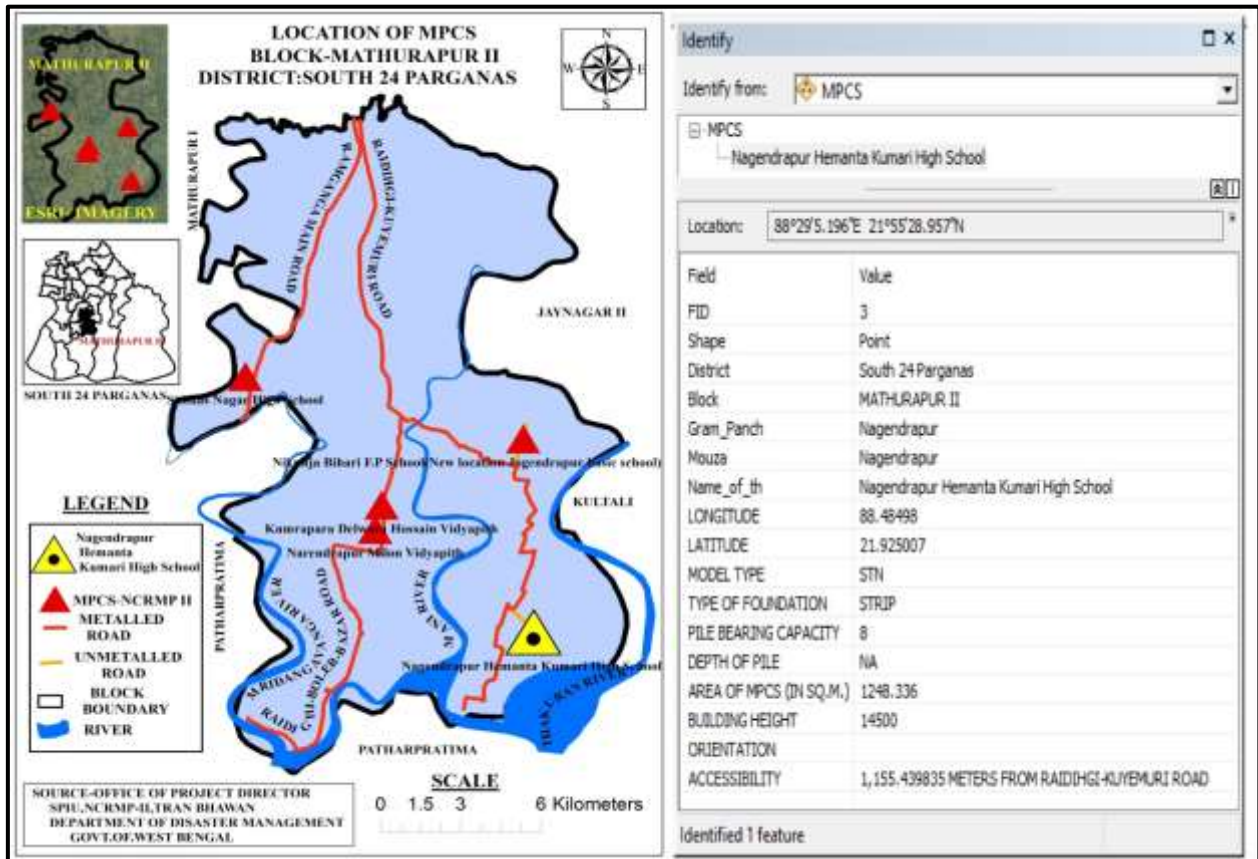


PHOTO GRAPH OF SITE BEFORE CONSTRUCTION





During November 2016



During February 2017



During May 2017



During August 2017



During November 2017

NARENDRAPUR MILON VIDYAPITH

The Department of Disaster Management, Govt. of West Bengal has proposed construction of a Multipurpose Cyclone Shelter (MPCS) at the Narendrapur Milon Vidyapith under NCRMP-II project. The details of the MPCS site are given below:

ADMINISTRATIVE AND GENERAL DETAILS:

District	South 24 Parganas
Block	Mathurapur-II
Gram Panchayat	Nandakumarpur
Mouza	Narendrapur
Plot No.	172 / 596 (Hal)
JL No.	118
Police Station	Raidighi Police Station
Name of MPCS Site	Narendrapur Milon Vidyapith
Land Ownership	The ownership of land belongs to School Authority. The Headmaster Narendrapur Milon Vidyapith, Raidighi, South 24 pgs on 4-12-2014 has given No objection Certificate (NOC) to The Dept. of Disaster Management, Govt. of West Bengal for construction of MPCS in their land.
Latitude and Longitude	21.9591761 (N)/ 88.4317488 (E)
Building Type	Strip + RCC
Floor Area	1248.336 Sq. m (G+2, Roof level)
Height	14m
Type of Foundation	Strip
Communication	4.978693 Kilometers From Raidighi-Kuyemuri Road
Use of MPCS	<ul style="list-style-type: none"> • During natural hazards, the building will be used for resettlement of affected inhabitants of the area for housing, fooding and medication. • Household cattle will be shifted at the same MPCS building for resting during natural hazards.
Demography	No. of House Hold : 339 Total Population : 1868 Total Male : 962 Total Female : 902 <i>(Source :www.censusindia.gov.in)</i>
Major Profession	Cultivation and agricultural related labour works are the major source of livelihood.
Ground Water Quality	Saline (Chloride > 250 mg/l or TDS > 500 mg/l)
Natural Hazards	<ul style="list-style-type: none"> • Flood • Earth Quake • Cyclone and Storms
Essential Statutory Clearance Requirement	CRZ (Coastal Regulation zone) Clearance was obtained from WBSCZMA vide permission letter No. EN/267/T-II-4/001/2011 dated 31-01-2011.

ENVIRONMENT AND SOCIAL SCREENING FORM

Part A: General Information

1. Name of the State	WEST BENGAL
2. Type of proposed sub-project activity (tick the applicable option)	
<ul style="list-style-type: none"> ▪ Cyclone Shelter ✓ 	<ul style="list-style-type: none"> ▪ Name of MPCS: NARENDRAPUR MILON VIDYAPITH
3. Location of the sub-project	
<ul style="list-style-type: none"> ▪ District 	South 24 Parganas
<ul style="list-style-type: none"> ▪ Block 	Mathurapur-II
<ul style="list-style-type: none"> ▪ Gram Panchayat 	Nandakumarpur
<ul style="list-style-type: none"> ▪ Mouza 	Narendrapur
<ul style="list-style-type: none"> ▪ Village 	Narendrapur
<ul style="list-style-type: none"> ▪ Police Station 	Raidighi Police Station
<ul style="list-style-type: none"> ▪ Latitude & Longitude 	21.9591761 (N)/ 88.4317488 (E)
<ul style="list-style-type: none"> ▪ Plot No. 	172 / 596 (Hal)
<ul style="list-style-type: none"> ▪ JL No. 	118
4. Size of the sub-project (approx. area in sq. mt/hac or length in mt/km, as relevant)	1248.336 sq. m (G+2, Roof Level) Dimension of Plot: 25m X 45m
5. Land Requirement (in hac./sq. mt.)	
<ul style="list-style-type: none"> ▪ Total Requirement 	
<ul style="list-style-type: none"> ▪ Private Land 	✓ The ownership of land belongs to School Authority.
<ul style="list-style-type: none"> ▪ Govt. Land 	
<ul style="list-style-type: none"> ▪ Forest Land 	
<ul style="list-style-type: none"> ▪ Present Land Status 	
6. Implementing Agency Details (sub-project level)	
<ul style="list-style-type: none"> ▪ Name of the Department/Agency 	Public Works Department, Govt. of West Bengal
<ul style="list-style-type: none"> ▪ Name of the designated contact person 	Diamond Harbour Division
<ul style="list-style-type: none"> ▪ Designation 	Executive Engineer
<ul style="list-style-type: none"> ▪ E-mail Id & Phone No. 	pwddhdiv@rediffmail.com : 03174-255271
7. Details about the Screening Exercise	
<ul style="list-style-type: none"> ▪ Agency 	Institute of Environmental Studies and Wetland Management. Dept. of Environment. Govt. of West Bengal. DD-24, Sector-I, Saltlake. Kolkata-700064. Phone- 033-23340531/0231. FAX- 91-33-23580967

Part B (1): Environment Screening

Question	Yes	No	Details
1. Is the sub-project located in whole or part within the Coastal Regulation Zone?	✓		CRZ (Coastal Regulation zone) Clearance was obtained from WBSCZMA vide permission letter No. EN/267/T-II-4/001/2011 dated 31-01-2011.
2. Is the sub-project located in whole or part in/near any of the following environmentally sensitive areas? (1 Km radius)			
a. Biosphere Reserve	✓		The project area is located within Sundarban Biosphere Reserve. But this type of construction is permitted activity within Sundarban Biosphere Reserve considering the indigenous people living here for last 200 years or so.
b. National Park		✓	
c. Wildlife/ Bird Sanctuary		✓	
d. Tiger or Elephant Reserve		✓	
e. Wetland	✓		Here stereo cultivation on brackish water is being practiced. Wet lands put to regular agriculture activities are normally not considered as "Wet Land" as per official definition in India.
f. Important Bird Areas		✓	
g. Coastal Area with Coral		✓	
h. Mangroves Areas		✓	
i. Estuary with Mangroves		✓	
j. Natural Lakes		✓	
k. Swamps /Mudflats		✓	
l. Habitat of migratory birds (outside protected areas)		✓	
m. Migratory Route of Wild Animals /Birds		✓	
n. Area with threatened are/endangered fauna (outside protected areas)		✓	
o. Area with threatened /rare /endangered flora (outside protected areas)		✓	
p. Reserved/Protected Forest		✓	
q. Zoological Park / Botanical Garden		✓	
3. Is the sub-project located within 500 meters from rivers, streams, estuaries or deltaic mouths?		✓	
4. Is the sub-project located in whole or part near any of the following sensitive features? (1 Km radius and 100m in case of Archaeological Sites)			
a. World Heritage Sites		✓	
b. Archaeological monuments /sites (under ASI's Central / State list)		✓	
c. Historic Places (not listed under ASI-Central or State List but regionally /		✓	

locally important)			
d. Reservoirs/ Dams		✓	
e. Religious Places (Regionally or Locally important)		✓	
f. Public Water Supply areas from Rivers/ Surface Water Bodies/Ground Water Sources)		✓	

Part B (2): Result/Outcome of Environmental Screening Exercise

1	No Environment Impact Assessment Required	Not Required
2	Environment Impact Assessment Required	Not Required
3	CRZ clearance required	Required
4	Environmental Clearance Required	Not Required
5	Forest Clearance Required	Not Required

Part C (1): Social Screening

1. Does the sub-project activity require acquisition of private land?	
Yes ✓ The ownership of land belongs to School Authority. The Headmaster Narendrapur Milon Vidyapith, Raidighi, South 24 pgs on 4-12-2014 has given No objection Certificate (NOC) to The Dept. of Disaster Management, Govt. of West Bengal for construction of MPCs in their land.	No
Give the following details:	
Private Land (sq mts/hac.)	✓
Govt. Land (sq mts/hac.)	
Forest Land (sq mts/hac.)	
2. Does the proposed sub-project activity result in demolition/removal of existing structures?	
Yes	No ✓
If so, give the following details:	
Number of public structures/buildings	
Number of common property resources (such as religious/cultural/ drinking water/wells/etc)	
Number of private structures (located on private or public land)	
3. Does the proposed Project activity result in loss of crops/trees?	
Yes	No ✓
4. Does the proposed Project activity result in loss of direct livelihood/ employment?	
Yes	No ✓
5. Does the proposed activity result in loss of mangrove ecosystem/ community forest on which nearby residents/local population are dependent for fuel wood/grazing etc.?	
Yes	No ✓
6. Does the proposed Project activity affect schedule tribe/caste communities?	
Yes	No ✓

Part C (2): Result/Outcome of Social Screening Exercise

1	Social Impact Assessment is Required	Not Required
2	Abbreviated RAP is required	Not Required
3	Full RAP is required	Not Required

PUBLIC CONSULTANCY MEETING

The meeting of the School Management Committee was initiated at 5 PM in the evening in the room of the Head Teacher of the Narendrapur Milan Vidyapith School on 30.09.2015. The meeting was chaired by the President of School Management Committee Mr. Panchu Gopal Maity. The Secretary of the Committee as well as the head teacher of the school Mr. Rajat Dutta, and the other members were present in the meeting. The total number of participants in the meeting was 7.

Besides the discussion on the minutes of previous meetings and other issues of the committee, the discussion on construction of a cyclone shelter also took place. Mr. Rajat Dutta shared that since last one and half years the initiatives had been taken place at Govt. level for the construction of a flood and cyclone shelter at the adjoining land of the school. It was informed that the budget had been sanctioned for the above mentioned construction.

For this, the permission or approval letter from School Management Committee was issued before, but the implementation process didn't start. But recently the concerned officer from Block Development Office and the representatives from the construction agency visited the proposed land. Considering various practical issues the officers and representatives had changed the proposed location and selected the land between the pond and the playground, which is located along the West side of the school.

After listening to Mr. Dutta carefully, the members discussed on various issues like security of the school, use and maintenance of the rooms of the shelter by the school, extension of school premises in future etc. At the end of the discussion all the members gave their consent in favour of construction of the flood and cyclone shelter for the greater interest of the school and the community, and requested Mr. Dutta to take the responsibility to issue a 'No Objection Certificate' in this regard.

The details of the land are given below:

Mouza: Narendrapur

JL No.: 136

Plot No.: 161, 170, 171, 172 / 597

Khatian No.: 237

Total area of land: 1 Bigha or around 33 Satak

মিটিং রেজল্যুশন বহি MEETING RESOLUTION BOOK

মিটিং নং / Meeting No.	২৪৮	উপস্থিত সভ্যগণের নাম NAME OF MEMBERS PRESENT	স্থান / Place	বিদ্যালয় / School
তারিখ / Date	৩০-৯-২০১৪		সময় / Time	বিয়লুই ৫ টা
১। ১. Panchugopal Maity	১। ৮	চুয়ী (HM)	১০। ১৫.	
২। ২. Pratap Deb Nath	২। ৯.		১০। ১৬.	
৩। ৩. Subinshu Maity	৩। ১০.		১০। ১৭.	
৪। ৪. Subhas Chandran Maity	৪। ১১.		১০। ১৮.	
৫। ৫. Avijit Khatao	৫। ১২.		১০। ১৯.	
৬। ৬. Faruk Hossain Khan	৬। ১৩.		১০। ২০.	
৭। ৭.	৭। ১৪.		১০। ২১.	

নং / No. রেজল্যুশন / Resolution Adopted


অনুমোদিত বিষয় :

(১) বিসত সভ্যের কার্যবিবরণী পাঠ ও তার অনুমোদন।

(২) স্কুল - সেন্টার / বার্ষিকের - সেন্টারের নিম্নলিখিত বিদ্যালয়ের পিসি প্রদানের ক্ষেত্রে NO- OBTENTION সংক্রান্ত আবেদন।


(৩) বার্ষিকের জীয়েত শ্রমিকদের ক্ষেত্রে, জীয়েত শ্রমিকদের ইন্সুরেন্স ও জীয়েত বৃত্তির ক্ষেত্রে ২০ yrs' Benefit প্রদান সংক্রান্ত আবেদন।

(৪) বিবিধ।

ATTESTED

 Headmaster
 Narendrapur Milan Vidyapith
 Raidighi South 24 Pgs

॥ কার্যবিবরণী ॥

অন্য তথ্যে যেহেতু, ২০১৩, বৃষ্টির বিস্তারিত
 বিদ্যালয়ের প্রধান শিক্ষক - অধ্যক্ষ অধীনে পরিচালিত
 জীয়েত সভ্যের সভাপতিত্ব করেন জীয়েত শ্রমিক সভাপতি
 জীয়েত শ্রমিকদের আর্থিক সহায়তা, সভাপতি,
 সভাপতি (প্রধান শিক্ষক) সহায়তা ও অন্যান্য সহায়তা
 প্রদান গ্রহণ করেন সভ্যের কার্য শুরু হয়।
 প্রধান বিষয় সভ্যের কার্যবিবরণী সভ্যের পাঠ করা
 হয় এবং তার সর্বসম্মতিসহ অনুমোদিত হয়।

নং / No.	রেজলুশন / Resolution Adopted
	<p>(২) অধ্যক্ষের সভায় সম্মানদে তথা প্রবীণ শিক্ষকে প্রেরিত বঙ্গত দত্ত মহাশয়ের জানান যে, বিদ্যত প্রায় দেড় বছর যাবৎ বিদ্যালয়ের প্রত্যেক কক্ষীয় খুন্ড-দেয়াতে বা সার্বিকভাবে - দেয়াতে তৈরী মেসো সর্বকাৰী দ্বারা কলম সম্বন্ধিত হয়ে আয়তীত। প্রধান বিদ্যালয়ের নিজস্ব ফাঁচা কক্ষীয় উক্ত নির্মাণের জন্য প্রকল্পের আবে প্রকল্পের কোর্স এল অন্য অর্থ বরাদ্দ হাফের গুল জানা গাছে।</p> <p>খুন্ড বা সার্বিকভাবে - দেয়াতে অন্য প্রয়োজনীয় কক্ষীয় নির্মাণ-কার্য কোর্স অনুমতি বা সর্বসম্মত সুরক্ষাদান বহু পূর্বেই (দক্ষিণে ফকাতের পিওরকিত) পরিচালন কর্মীরা সভায় বহুতর হাফেছিল। কিন্তু প্রকল্পের বাস্তবায়ন প্রকল্পের হাফেই যান প্রধান শিক্ষকে মহাশয় জানান। তবে প্রতিক্রমে, উক্ত প্রকল্প রূপায়নের জন্য ISDO প্রকল্প থেকে দুটিসহ দ্বিতীয় অধিকারিত, বাস্তবায়ন প্রক্রিয়ায় প্রতিনিধি-মহাশয় বিদ্যালয়ের প্রকল্পীয় কক্ষীয় পরিদর্শন কোর্স। এরপর বিদ্যালয়ের বাস্তব সমস্যা বিবেচনা করে, অধিকারিত ও প্রতিনিধিদের প্রকল্পীয় কক্ষীয় অংশ সাধারণ পরিবেশন কোর্স বিদ্যালয়ের কক্ষীয় প্রকল্প, প্রকল্প ও মেসো প্রকল্পের প্রকল্পীয় অংশে প্রকল্প নির্মাণ/রূপায়নের জন্য কক্ষীয় নির্মাণে কোর্স।</p> <p>উপরোক্ত সমস্যা সম্বন্ধিত প্রধান শিক্ষকে মহাশয় তথা মানোপায়ক মহাশয়ে দেয়াতের প্রকল্প খুন্ড-দেয়াতে নির্মাণের পরিবেশিত তার প্রচারণ, বিদ্যালয়ের নিরাপত্তা, বিদ্যালয়ের কক্ষীয় উক্ত প্রকল্পের কক্ষীয় প্রচারণ ও বহুনাগরকন, বিদ্যালয়ের-স্বার্থে উচিত-সমস্যা সম্বন্ধিত ইতিমদি দ্বিতীয় নিজে পারদর্শিতা আলাচনা কোর্স। বিস্তার আলাচনাতে, সভায় উপস্থিত সকলে সম্মত বিদ্যালয় ও তার পারদর্শিতা প্রত্যেকের বৃহত্তর স্বার্থের তথা বিবেচনা কোর্স খুন্ড/সার্বিকভাবে দেয়াতে নির্মাণের পরে সম্মত হন প্রকল্প প্রয়োজনীয় "NO-OBJECTIION" সম্মানের প্রকল্প সম্বন্ধিত অন্য সম্মতদে তথা প্রবীণ শিক্ষকে মহাশয় উপর দক্ষিণে তার অংশ কোর্স।</p> <p>প্রকল্পের অন্য নির্মাণিত কক্ষীয় বর্ণনা নিম্নরূপ:</p> <p>মোদা - নওদুপুর, জা.প্র.নং নতুন ১৩৬, দামা নতুন ১৩৩, ১৫০, ১৫৩, ১৫২/১৩৭, মতিচরণ নতুন ১৩৪ জিস: পরিমাণ - ১ বিঘা বা প্রায় ১৩৩ শতক।</p>
	<p style="text-align: right;">  Headmaster Narendrapur Milan Vidyapith Raidighi South 24 Pgs </p>

মিটিং রেজল্যুশন বই MEETING RESOLUTION BOOK

মিটিং নং / Meeting No.	উপস্থিত সভ্যগণের নাম NAME OF MEMBERS PRESENT	স্থান / Place	সময় / Time
তারিখ / Date	৩৩/৯/২০১৫		
১। ১.	১। ৪.	১৫। ১৫.	
২। ২.	২। ৪.	১৫। ১৫.	
৩। ৩.	৩। ১০.	১৭। ১৭.	
৪। ৪.	৪। ১১.	১৭। ১৮.	
৫। ৫.	৫। ১২.	১৯। ১৯.	
৬। ৬.	৬। ১৩.	২০। ২০.	
৭। ৭.	৭। ১৪.	২১। ২১.	

নং / No.	রেজল্যুশন / Resolution Adopted
	<p style="text-align: center;">(৩) অধ্যক্ষের সম্ভার প্রধান শিক্ষককে স্বীকৃত</p> <p>বর্তমান দুই মহাসম্মেলন বাকেন যে, অধ্যক্ষের স্বীকৃত</p> <p>ম্যাসের জুমার পোষা, স্বীকৃত ম্যাসের মাসের বেতন</p> <p>স্বীকৃত ম্যাসের দুই মহাসম্মেলন এই সিদ্ধান্তে ০১-১১-২০১৫</p> <p>তারিখে জেনারেল ম্যাসের বেতন হ্রাসের ইতিহাসে,</p> <p>জানুয়ারী ০১-১১-২০১৫ তারিখে জেনারেল ম্যাসের</p> <p>২০ বছর স্থান হবে। নিম্নলিখিত ম্যাসের, জেনারেল ম্যাসের</p> <p>২০ years' benefit অধ্যক্ষের জেনারেল ম্যাসের ম্যাসের</p> <p>Increment ০১-১১-২০১৫ ম্যাসের জেনারেল ম্যাসের</p> <p>অধ্যক্ষের ম্যাসের প্রধান শিক্ষককে স্বীকৃত</p> <p>ম্যাসের ম্যাসের ম্যাসের ম্যাসের ম্যাসের</p> <p>০১-১১-২০১৫ ম্যাসের ম্যাসের ম্যাসের</p> <p>(basic-pay) হবে:</p> <p>স্বীকৃত ম্যাসের জুমার পোষা →</p> <p style="text-align: center;">Pay in hand = ১৬,২৭০/- মাস, ফ্রেড ম্যাস = ৫,৫০০/-</p> <p style="text-align: right;">ম্যাসের ম্যাস = ২০,৬৭০/- মাস</p> <p>স্বীকৃত ম্যাসের ম্যাসের ম্যাসের →</p> <p style="text-align: center;">Pay in hand = ২২,১৫০/-, ফ্রেড ম্যাস = ৫,৭০০/-, ম্যাসের ম্যাস = ২৬,৮৫০/- মাস</p> <p>স্বীকৃত ম্যাসের ম্যাসের →</p> <p style="text-align: center;">Pay in hand = ২১,৩৭০/-, ফ্রেড ম্যাস = ৫,৪০০/-</p> <p style="text-align: right;">ম্যাসের ম্যাস = ২৬,৭৭০/- মাস</p> <p>ম্যাসের ম্যাসের ম্যাসের ম্যাসের ম্যাসের</p> <p>ম্যাসের ম্যাসের ম্যাসের ম্যাসের ম্যাসের</p>

ATTESTED
[Signature]
Headmaster

নং / No.

রেজল্যুশন / Resolution Adopted

বিশিষ্ট পুস্তক, মার্চিমিত্ত ও উচ্চমাধ্যমিক
 গ্রন্থ নির্বাচনী কমিটিতে ফলাফল উপলব্ধি হইয়াছে।
 নিম্নোক্ত তথ্যের নিম্নে আলোচনা হইয়াছে। যাহা
 অধ্যয়ন নির্বাচনী কমিটিতে গ্রন্থ প্রকাশ্যে প্রকাশ্যে
 স্থিতিতে আনয়ন হইয়াছে এবং মার্চিমিত্ত / উচ্চমাধ্যমিক
 গ্রন্থ নির্বাচনী কমিটিতে গ্রন্থ প্রকাশ্যে প্রকাশ্যে
 স্থিতিতে আনয়ন হইয়াছে, তাহা অধ্যয়ন নির্বাচনী
 কমিটিতে প্রকাশ্যে প্রকাশ্যে স্থিতিতে আনয়ন
 হইয়াছে। তাহা প্রকাশ্যে প্রকাশ্যে স্থিতিতে
 আনয়ন হইয়াছে। তাহা প্রকাশ্যে প্রকাশ্যে
 স্থিতিতে আনয়ন হইয়াছে। তাহা প্রকাশ্যে
 প্রকাশ্যে স্থিতিতে আনয়ন হইয়াছে। তাহা
 প্রকাশ্যে প্রকাশ্যে স্থিতিতে আনয়ন হইয়াছে।
 তাহা প্রকাশ্যে প্রকাশ্যে স্থিতিতে আনয়ন
 হইয়াছে। তাহা প্রকাশ্যে প্রকাশ্যে স্থিতিতে
 আনয়ন হইয়াছে। তাহা প্রকাশ্যে প্রকাশ্যে
 স্থিতিতে আনয়ন হইয়াছে। তাহা প্রকাশ্যে
 প্রকাশ্যে স্থিতিতে আনয়ন হইয়াছে। তাহা
 প্রকাশ্যে প্রকাশ্যে স্থিতিতে আনয়ন হইয়াছে।

আলোচনাতে অধিকার প্রকাশ্যে প্রকাশ্যে স্থিতিতে
 আনয়ন হইয়াছে। তাহা প্রকাশ্যে প্রকাশ্যে
 স্থিতিতে আনয়ন হইয়াছে। তাহা প্রকাশ্যে
 প্রকাশ্যে স্থিতিতে আনয়ন হইয়াছে। তাহা
 প্রকাশ্যে প্রকাশ্যে স্থিতিতে আনয়ন হইয়াছে।

৩০-০১-২০১৫
 (সিদ্ধান্ত গ্রহণের তারিখ)
 (স্বাক্ষর)

ATTESTED
 Headmaster
 Narendrapur Milan Vidyapith
 Haidighi South 24 Pgs

MAP OF THE MPCS

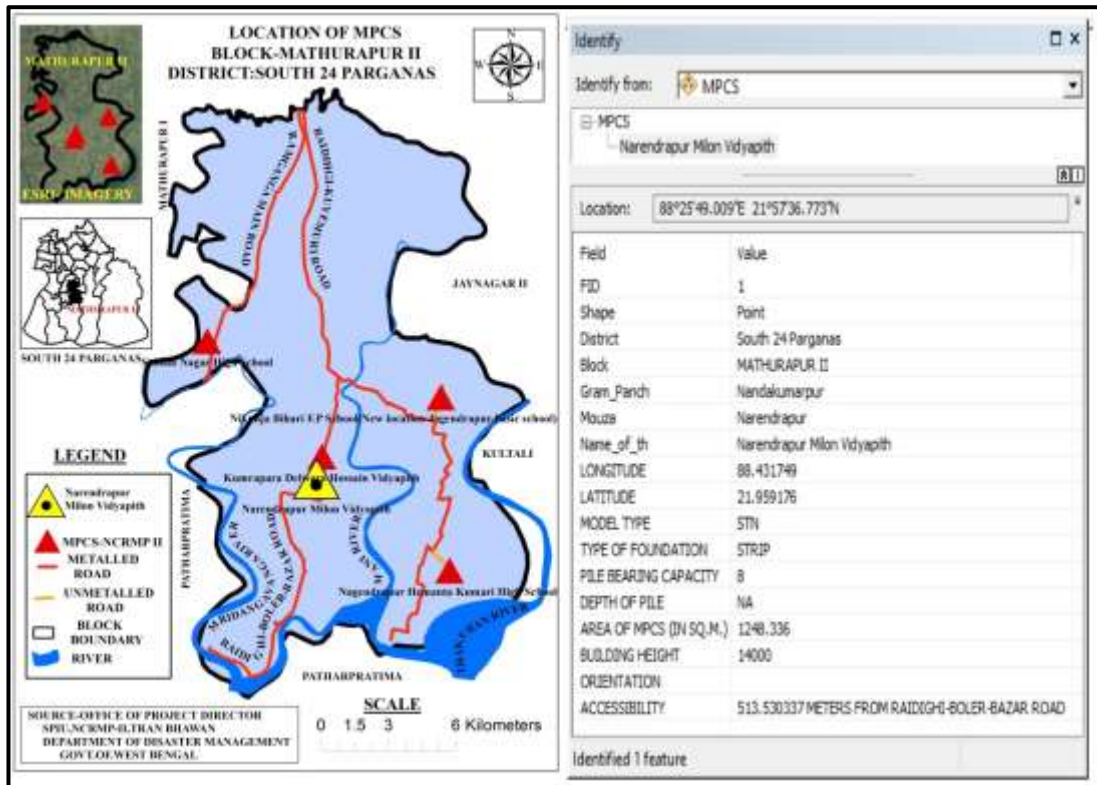


PHOTO GRAPH OF SITE BEFORE CONSTRUCTION





During November 2016



During February 2017



During May 2017



During August 2017



During November 2017

SUBHAS NAGAR HIGH SCHOOL

The Department of Disaster Management, Govt. of West Bengal has proposed construction of a Multipurpose Cyclone Shelter (MPCS) at the Subhas Nagar High School under NCRMP-II project. The details of the MPCS site are given below:

ADMINISTRATIVE AND GENERAL DETAILS:

District	South 24 Parganas
Block	Mathurapur-II
Gram Panchayat	Dighirpar Bakultala
Mouza	Chapla khop
Plot No.	1272, 1273, 1274
Jl No.	99
Police Station	Raidighi Police Station
Name of MPCS Site	Subhas Nagar High School
Land Ownership	The ownership of land belongs to School Authority. The Teacher-in-charge Subhas Nagar High School P.O.- Chapla PS.-Raidighi on 4-12-2014 has given No objection Certificate (NOC) to The Dept. of Disaster Management, Govt. of West Bengal for construction of MPCS in their land.
Latitude and Longitude	21.9250065056101 (N)/ 88.4849804166157 (E)
Building Type	Strip + RCC
Floor Area	1248.336 Sq. m (G+2, Roof level)
Height	14m
Type of Foundation	Strip
Communication	0.465159 Kilometers From RAMGANGA MAIN ROAD
Use of MPCS	<ul style="list-style-type: none"> • During natural hazards, the building will be used for resettlement of affected inhabitants of the area for housing, fooding and medication. • Household cattle will be shifted at the same MPCS building for resting during natural hazards.
Demography	No. of House Hold : 870 Total Population : 4088 Total Male : 2076 Total Female : 2012 <i>(Source : www.censusindia.gov.in)</i>
Major Profession	Cultivation and agricultural related labour works are the major source of livelihood.
Ground Water Quality	Saline (Chloride > 250 mg/l or TDS > 500 mg/l)
Natural Hazards	<ul style="list-style-type: none"> • Flood • Earth Quake • Cyclone and Storms
Essential Statutory Clearance Requirement	CRZ (Coastal Regulation zone) Clearance was obtained from WBSCZMA vide permission letter No. EN/267/T-II-4/001/2011 dated 31-01-2011.

ENVIRONMENT AND SOCIAL SCREENING FORM

Part A: General Information

1. Name of the State	WEST BENGAL
2. Type of proposed sub-project activity (tick the applicable option)	
<ul style="list-style-type: none"> ▪ Cyclone Shelter <input checked="" type="checkbox"/> 	<ul style="list-style-type: none"> ▪ Name of MPCS: SUBHAS NAGAR HIGH SCHOOL
3. Location of the sub-project	
<ul style="list-style-type: none"> ▪ District 	South 24 Parganas
<ul style="list-style-type: none"> ▪ Block 	Mathurapur-II
<ul style="list-style-type: none"> ▪ Gram Panchayat 	Dighirpar Bakultala
<ul style="list-style-type: none"> ▪ Mouza 	Chapla khop
<ul style="list-style-type: none"> ▪ Village 	Subhasnagar
<ul style="list-style-type: none"> ▪ Police Station 	Raidighi Police Station
<ul style="list-style-type: none"> ▪ Latitude & Longitude 	21.9250065056101 (N)/ 88.4849804166157 (E)
<ul style="list-style-type: none"> ▪ Plot No. 	1272, 1273, 1274
<ul style="list-style-type: none"> ▪ JL No. 	99
4. Size of the sub-project (approx. area in sq. mt/hac or length in mt/km, as relevant)	1248.336 sq. m (G+2, Roof Level) Dimension of Plot: 25m X 45m
5. Land Requirement (in hac./sq. mt.)	
<ul style="list-style-type: none"> ▪ Total Requirement 	
<ul style="list-style-type: none"> ▪ Private Land 	<input checked="" type="checkbox"/> The ownership of land belongs to School Authority.
<ul style="list-style-type: none"> ▪ Govt. Land 	
<ul style="list-style-type: none"> ▪ Forest Land 	
<ul style="list-style-type: none"> ▪ Present Land Status 	
6. Implementing Agency Details (sub-project level)	
<ul style="list-style-type: none"> ▪ Name of the Department/Agency 	Public Works Department, Govt. of West Bengal
<ul style="list-style-type: none"> ▪ Name of the designated contact person 	Diamond Harbour Division
<ul style="list-style-type: none"> ▪ Designation 	Executive Engineer
<ul style="list-style-type: none"> ▪ E-mail Id & Phone No. 	pwddhdiv@rediffmail.com : 03174-255271
7. Details about the Screening Exercise	
<ul style="list-style-type: none"> ▪ Agency 	Institute of Environmental Studies and Wetland Management. Dept. of Environment. Govt. of West Bengal. DD-24, Sector-I, Saltlake. Kolkata-700064. Phone- 033-23340531/0231. FAX- 91-33-23580967

Part B (1): Environment Screening

Question	Yes	No	Details
1. Is the sub-project located in whole or part within the Coastal Regulation Zone?	✓		CRZ (Coastal Regulation zone) Clearance was obtained from WBSCZMA vide permission letter No. EN/267/T-II-4/001/2011 dated 31-01-2011.
2. Is the sub-project located in whole or part in/near any of the following environmentally sensitive areas? (1 Km radius)			
a. Biosphere Reserve	✓		The project area is located within Sundarban Biosphere Reserve. But this type of construction is permitted activity within Sundarban Biosphere Reserve considering the indigenous people living here for last 200 years or so.
b. National Park		✓	
c. Wildlife/ Bird Sanctuary		✓	
d. Tiger or Elephant Reserve		✓	
e. Wetland	✓		Here stereo cultivation on brackish water is being practiced. Wet lands put to regular agriculture activities are normally not considered as “Wet Land” as per official definition in India.
f. Important Bird Areas		✓	
g. Coastal Area with Coral		✓	
h. Mangroves Areas		✓	
i. Estuary with Mangroves		✓	
j. Natural Lakes		✓	
k. Swamps /Mudflats		✓	
l. Habitat of migratory birds (outside protected areas)		✓	
m. Migratory Route of Wild Animals /Birds		✓	
n. Area with threatened are/endangered fauna (outside protected areas)		✓	
o. Area with threatened /rare /endangered flora (outside protected areas)		✓	
p. Reserved/Protected Forest		✓	
q. Zoological Park / Botanical Garden		✓	
3. Is the sub-project located within 500 meters from rivers, streams, estuaries or deltaic mouths?		✓	
4. Is the sub-project located in whole or part near any of the following sensitive features? (1 Km radius and 100m in case of Archaeological Sites)			
a. World Heritage Sites		✓	
b. Archaeological monuments /sites (under ASI’s Central / State list)		✓	
c. Historic Places (not listed under ASI-Central or State List but regionally /		✓	

locally important)			
d. Reservoirs/ Dams		✓	
e. Religious Places (Regionally or Locally important)		✓	
f. Public Water Supply areas from Rivers/ Surface Water Bodies/Ground Water Sources)		✓	

Part B (2): Result/Outcome of Environmental Screening Exercise

1	No Environment Impact Assessment Required	Not Required
2	Environment Impact Assessment Required	Not Required
3	CRZ clearance required	Required
4	Environmental Clearance Required	Not Required
5	Forest Clearance Required	Not Required

Part C (1): Social Screening

1. Does the sub-project activity require acquisition of private land?		
Yes ✓ The ownership of land belongs to School Authority. The Teacher-in-charge Subhas Nagar High School P.O. - Chapla PS.-Raidighi on 4-12-2014 has given No objection Certificate (NOC) to The Dept. of Disaster Management, Govt. of West Bengal for construction of MPCs in their land.		No
Give the following details:	Private Land (sq mts/hac.)	✓
	Govt. Land (sq mts/hac.)	
	Forest Land (sq mts/hac.)	
2. Does the proposed sub-project activity result in demolition/removal of existing structures?		
Yes	No	✓
If so, give the following details:		
Number of public structures/buildings		
Number of common property resources (such as religious/cultural/ drinking water/wells/etc)		
Number of private structures (located on private or public land)		
3. Does the proposed Project activity result in loss of crops/trees?		
Yes	No	✓
4. Does the proposed Project activity result in loss of direct livelihood/ employment?		
Yes	No	✓
5. Does the proposed activity result in loss of mangrove ecosystem/ community forest on which nearby residents/local population are dependent for fuel wood/grazing etc.?		
Yes	No	✓
6. Does the proposed Project activity affect schedule tribe/caste communities?		
Yes	No	✓

Part C (2): Result/Outcome of Social Screening Exercise

1	Social Impact Assessment is Required	Not Required
2	Abbreviated RAP is required	Not Required
3	Full RAP is required	Not Required

PUBLIC CONSULTANCY MEETING

The Public Consultancy meeting was held at Subhas Nagar High School on 26.02.2015 at 2:00PM. Total number of members present during the meeting was 56. The meeting was chaired by the president of school Mr. Krishnadhan Mondal. The main agenda of meeting was to read out the discussion made in last sabha and selection of site for construction of multi-purpose cyclone shelter under NCRMP-II project under Disaster Management Department, Government of West Bengal. The session was initiated accordingly and it was decided to construct the cyclone shelter at Subhas Nagar High school ground in presence of all the members. The copy of Meeting Resolution is given below,

মিটিং রেজল্যুশন বহ

মিটিং-এর তারিখ / এম. এইচ. সি. / স্থান: মিটিং এর তারিখ: 26/02/15
 মিটিং-এর ক্রমিক সংখ্যা: মিটিং এর সময়: 2 P.M
 মিটিং এর স্থান: 29/15 উপস্থিত সভ্যদের নাম

১। <i>Shridip Kumar Mondal</i>	৮। <i>Sulata Mondal</i>
২। <i>Tapan Mondal</i>	৯।
৩। <i>Jaydeb Nayak</i>	১০।
৪। <i>Rohananjay Purkayastha</i>	১১।
৫। <i>Jaganmohan Halder</i>	১২।
৬। <i>Partha Halder</i>	১৩।
৭।	১৪।

রেজল্যুশন

আওনাচ বিষয় :-

১। **সাত প্রজন্ম কার্য বিবরণী পাঠ ও অনুমোদন**

২। **বিদ্যালয়ের জমিতে Flood Shelter নির্মাণ বিচলিত আওনাচ**

৩। **Flood Shelter নির্মাণ এর জন্য বিদ্যালয়ের চত্বরে জমি জরিপ করা বিচলিত আওনাচ।**

৪। **বিবরণী।**

(৩৬)
P-6

আম - ২৬/০২/২০১৫ তারিখে বেলা ২-০০ হায়ে
 সভাপতি এবং উক্ত বিদ্যালয় জুনিয়র বিদ্যালয় পরিচালন কর্মসূচি
 বিশেষ সভা অনুষ্ঠিত হয়। উক্ত সভায় সভাপতিত্ব করেন বিদ্যালয়
 পরিচালন কর্মসূচি সভাপতি মাননীয় স্রীযুক্ত কুমার মন্ডল মহাশয়।
 সভার শুরুতে সভাপতি মহাশয়ের অনুমোদন
 প্রাপ্ত বিদ্যালয়ের জমি জরিপ প্রধান শিক্ষক মাননীয় স্রীযুক্ত
 কুমার মন্ডল মহাশয় সাত প্রজন্ম কার্য বিবরণী সভায় পঠন
 উপস্থিত পরিচালন কর্মসূচি সদস্যগণ উক্ত বিচলিত আওনাচ
 তা পর্যালোচনা করে অনুমোদন করেন।
 এরপর বিদ্যালয়ের জমি জরিপ প্রধান শিক্ষক
 মহাশয় বলেন যে, সাত প্রজন্ম কার্য বিবরণী সভায়
 পরিচালন কর্মসূচি সভাপতিত্ব করেন বিদ্যালয় পরিচালন
 কর্মসূচি সভাপতি মাননীয় স্রীযুক্ত কুমার মন্ডল মহাশয়।
 Flood Shelter নির্মাণ এর জন্য জমি জরিপ
 ২৪ পর্যালোচনা) ও সুপারিশ করা হয়েছে এবং - এরপর
 বিদ্যালয় পরিচালন কর্মসূচি সভায়
 নিম্নোক্ত দায়িত্ব (এর জন্য NO objection Form প্রাপ্ত এবং
 বিদ্যালয় কর্তৃক) তা প্রাপ্ত করা হয়েছে এবং

গণনা বলে ন য়ে, উক্ত কাজের জন্য ফেল্ডার ও ড্রয়ার- ভাড়া
 চাড়া হচেছে ড্রয়- সম্ভবত আত্মাঙ্গী এক সম্ভা হের মর্মে চেন্ডার
 প্রাপক কনট্রাকটর কাজ শুরু করবেন, অতএব এ বিচয়ে আশনারা
 আনোচনা করুন, বিদ্যালয় পরিচালন কমিটির সদস্য মাননীয়
 স্রী জয়দেব নাথয় মনসায় বলে ন য়ে, এলাকার মানুষের ডেক-
 বিদ্যালয়ে প্রয়োজনের সাথে নিম্নান কাজটি করা একান্ত জরুরী
 উপস্থিত সকল সদস্য জন উক্ত প্রস্তাবের প্রত্যে সহমত পোচন
 করেন, অতএবে উক্ত প্রস্তাব প্রত্যে সব সম্মতি রুমে জুহিত হ়।

এর পর বিদ্যালয়ের ডার প্রাস্ত প্রবান বিশেষক
 মনসায় বলে ন য়ে, Flood Shelter নিম্নান এর জন্য বিদ্যালয়ের
 মাঠ অনেকটা ফালবে ডেক- অতএবে চান-চুপি দেয় ছে ন্না স্থান
 একটু অধিক হ়বে, Flood Shelter এর নিম্নান কাজটি একট
 মাঠের দক্ষিণ দিকে পরাহনে মাঠের কিছুটা সম্ভা সম্ভান হ়বে
 কিন্তু চানদের সোচোজাটি ডেকিয়া জীমি পরিচর করিতে হ়বে
 চানদের সোচোজাটি অন্যর নিম্নান করিতে হ়বে, অতএবে -
 বিদ্যালয়ের কিছুটা আর্থিক বিচয়ে চিত্তা জবনা করিতে হ়বে
 অতপর বিদ্যালয় পরিচালন কমিটির সদস্য মাননীয় তপন সম্ভদ
 মনসায় বলে ন য়ে, এনে কিছু করিতে হ়লে কিছুটা আর্থিক
 দায় ও তাজ প্রীকর সম্ভব নয়, সুতরায়, মাঠের সম্ভা মেটাতে
 অন্যর চানদের সোচোজা স্থানান্তরিত করিয়া উক্ত সোচোজাটি
 ডেকিয়া চেনা হোক, উপস্থিত সকল সদস্য জন উক্ত প্রস্তাবের প্রত্যে
 সহমত পোচন করেন, অতএবে উক্ত প্রস্তাব প্রত্যে সব সম্মতি রুমে
 সিদ্ধান্ত হিপ্রাবে জুহিত হ়।

অতএব আরকোন আনোচা বিচয় নাথাকর অন্য
 সম্ভাপতি মনসায় উপস্থিত সকল সদস্য জনকে বনবাদ জ্ঞাপন
 করিয়া সম্ভা সম্ভা পোচনা করেন।

ATTESTED

[Signature]
28/09/15

Teacher-in-charge
 &
 Secretary
 Subhasnagar High School
 P.O.-Chapla, P.S.-Raidighi
 Dist - 24 Parganas(S)

[Signature]
26-9-15

President
 Subhasnagar High School
 P.O.-Chapla, P.S.-Raidighi
 Dist.- 24 Parganas(S)

MAP OF THE MPCS

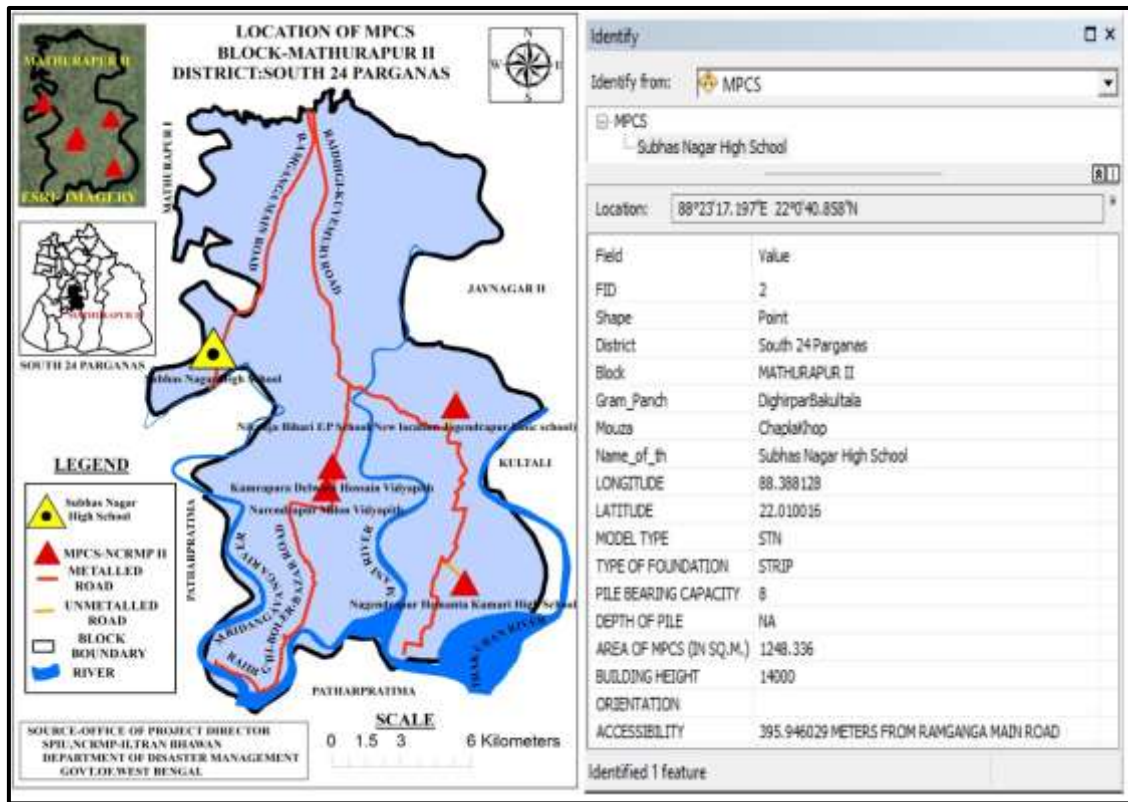


PHOTO GRAPH OF SITE BEFORE CONSTRUCTION





During November 2016



During February 2017



During May 2017



During August 2017



During November 2017

**JOGENDRAPUR NIMNABUNIYADI FP SCHOOL
(OLD SITE: NIKUNJA BIHARI FP SCHOOL)**

The Department of Disaster Management, Govt. of West Bengal has proposed construction of a Multipurpose Cyclone Shelter (MPCS) at the Jogndrapur Nimnabuniyadi FP School (Old Site: Nikunja Bihari FP School) under NCRMP-II project. The details of the MPCS site are given below:

ADMINISTRATIVE AND GENERAL DETAILS:

District	South 24 Parganas
Block	Mathurapur-II
Gram Panchayat	Kankandighi
Mouza	Paschim Jata
Plot No.	703, 704
JI No.	128/113
Police Station	Raidighi Police Station
Name of MPCS Site	Jogendrapur Nimnabuniyadi FP School (Old Site: Nikunja Bihari FP School)
Land Ownership	The ownership of land belongs to School Authority.
Latitude and Longitude	21.9892317616867 (N)/ 88.4814916372314 (E)
Building Type	Strip + RCC
Floor Area	1248.336 Sq. m (G+2, Roof level)
Height	14m
Type of Foundation	Strip
Communication	1.142757 Kilometers From Raidihgi-Kuyemuri Road
Use of MPCS	<ul style="list-style-type: none"> • During natural hazards, the building will be used for resettlement of affected inhabitants of the area for housing, fooding and medication. • Household cattle will be shifted at the same MPCS building for resting during natural hazards.
Demography	No. of House Hold : 1239 Total Population : 5797 Total Male : 2983 Total Female : 2814 <i>(Source :www.censusindia.gov.in)</i>
Major Profession	Cultivation and agricultural related labour works are the major source of livelihood.
Ground Water Quality	Saline (Chloride > 250 mg/l or TDS > 500 mg/l)
Natural Hazards	<ul style="list-style-type: none"> • Flood • Earth Quake • Cyclone and Storms
Essential Statutory Clearance Requirement	CRZ (Coastal Regulation zone) Clearance was obtained from WBSCZMA vide permission letter No. 2523/EN/T-II-4/001/2011 dated 29 -09-2014(for old site).

ENVIRONMENT AND SOCIAL SCREENING FORM

Part A: General Information

1. Name of the State	WEST BENGAL
2. Type of proposed sub-project activity (tick the applicable option)	
<ul style="list-style-type: none"> ▪ Cyclone Shelter <input checked="" type="checkbox"/> 	<ul style="list-style-type: none"> ▪ Name of MPCs: JOGENDRAPUR NIMNABUNIYADI FP SCHOOL MPCs SITE (OLD SITE:NIKUNJA BIHARI FP SCHOOL)
3. Location of the sub-project	
<ul style="list-style-type: none"> ▪ District 	South 24 Parganas
<ul style="list-style-type: none"> ▪ Block 	Mathurapur-II
<ul style="list-style-type: none"> ▪ Gram Panchayat 	Kankandighi
<ul style="list-style-type: none"> ▪ Mouza 	Paschim Jata
<ul style="list-style-type: none"> ▪ Village 	Paschim Jata, Jogendrapur
<ul style="list-style-type: none"> ▪ Police Station 	Raidighi Police Station
<ul style="list-style-type: none"> ▪ Latitude & Longitude 	21.9892317616867 (N)/ 88.4814916372314 (E)
<ul style="list-style-type: none"> ▪ Plot No. 	703, 704
<ul style="list-style-type: none"> ▪ JL No. 	128/113
4. Size of the sub-project (approx. area in sq. mt/hac or length in mt/km, as relevant)	1248.336 sq. m (G+2, Roof Level) Dimension of Plot: 25m X 45m
5. Land Requirement (in hac./sq. mt.)	
<ul style="list-style-type: none"> ▪ Total Requirement 	
<ul style="list-style-type: none"> ▪ Private Land 	<input checked="" type="checkbox"/> The ownership of land belongs to School Authority.
<ul style="list-style-type: none"> ▪ Govt. Land 	
<ul style="list-style-type: none"> ▪ Forest Land 	
<ul style="list-style-type: none"> ▪ Present Land Status 	
6. Implementing Agency Details (sub-project level)	
<ul style="list-style-type: none"> ▪ Name of the Department/Agency 	Public Works Department, Govt. of West Bengal
<ul style="list-style-type: none"> ▪ Name of the designated contact person 	Diamond Harbour Division
<ul style="list-style-type: none"> ▪ Designation 	Executive Engineer
<ul style="list-style-type: none"> ▪ E-mail Id & Phone No. 	pwddhdiv@rediffmail.com : 03174-255271
7. Details about the Screening Exercise	
<ul style="list-style-type: none"> ▪ Agency 	ARKITECHNO Consultants (India) Pvt. Plot No. N3/91, IRC Village, Nayapalli, Bhubaneswar, Odisha 751015 Phone- 0674 255 4205.

Part B (1): Environment Screening

Question	Yes	No	Details
1. Is the sub-project located in whole or part within the Coastal Regulation Zone?	✓		CRZ (Coastal Regulation zone) Clearance was obtained from WBSCZMA vide permission letter No. 2523/EN/T-II-4/001/2011 dated 29 -09-2014(for old site).
2. Is the sub-project located in whole or part in/near any of the following environmentally sensitive areas? (1 Km radius)			
a. Biosphere Reserve	✓		The project area is located within Sundarban Biosphere Reserve. But this type of construction is permitted activity within Sundarban Biosphere Reserve considering the indigenous people living here for last 200 years or so.
b. National Park		✓	
c. Wildlife/ Bird Sanctuary		✓	
d. Tiger or Elephant Reserve		✓	
e. Wetland	✓		Here stereo cultivation on brackish water is being practiced. Wet lands put to regular agriculture activities are normally not considered as “Wet Land” as per official definition in India.
f. Important Bird Areas		✓	
g. Coastal Area with Coral		✓	
h. Mangroves Areas		✓	
i. Estuary with Mangroves		✓	
j. Natural Lakes		✓	
k. Swamps /Mudflats		✓	
l. Habitat of migratory birds (outside protected areas)		✓	
m. Migratory Route of Wild Animals /Birds		✓	
n. Area with threatened are/endangered fauna (outside protected areas)		✓	
o. Area with threatened /rare /endangered flora (outside protected areas)		✓	
p. Reserved/Protected Forest		✓	
q. Zoological Park / Botanical Garden		✓	
3. Is the sub-project located within 500 meters from rivers, streams, estuaries or deltaic mouths?		✓	
4. Is the sub-project located in whole or part near any of the following sensitive features? (1 Km radius and 100m in case of Archaeological Sites)			
a. World Heritage Sites		✓	
b. Archaeological monuments /sites (under ASI's Central / State list)		✓	
c. Historic Places (not listed under ASI-Central or State List but regionally /		✓	

locally important)			
d. Reservoirs/ Dams		✓	
e. Religious Places (Regionally or Locally important)		✓	
f. Public Water Supply areas from Rivers/ Surface Water Bodies/Ground Water Sources)		✓	

Part B (2) : Result/Outcome of Environmental Screening Exercise

1	No Environment Impact Assessment Required	Not Required
2	Environment Impact Assessment Required	Not Required
3	CRZ clearance required	Required
4	Environmental Clearance Required	Not Required
5	Forest Clearance Required	Not Required

Part C (1): Social Screening

1. Does the sub-project activity require acquisition of private land?		
Yes ✓ The ownership of land belongs to School Authority.		No
Give the following details:	Private Land (sq mts/hac.)	✓
	Govt. Land (sq mts/hac.)	
	Forest Land (sq mts/hac.)	
2. Does the proposed sub-project activity result in demolition/removal of existing structures?		
Yes	No	✓
If so, give the following details:		
Number of public structures/buildings		
Number of common property resources (such as religious/cultural/ drinking water/wells/etc)		
Number of private structures (located on private or public land)		
3. Does the proposed Project activity result in loss of crops/trees?		
Yes	No	✓
4. Does the proposed Project activity result in loss of direct livelihood/ employment?		
Yes	No	✓
5. Does the proposed activity result in loss of mangrove ecosystem/ community forest on which nearby residents/local population are dependent for fuel wood/grazing etc.?		
Yes	No	✓
6. Does the proposed Project activity affect schedule tribe/caste communities?		
Yes	No	✓

Part C (2) : Result/Outcome of Social Screening Exercise

1	Social Impact Assessment is Required	Not Required
2	Abbreviated RAP is required	Not Required
3	Full RAP is required	Not Required

PUBLIC CONSULTANCY MEETING

The Public Consultancy meeting was held on 18.12.2015 at 12:00 noon. The meeting was chaired by the Pradhan of Kankandigha Gram Panchayat. She requested the acting head teacher of the school to carry on a detailed discussion regarding construction of MPCS. So he shared that it was planned to construct the shelter at the campus of Paschim Jata Nikunja Bidyalay under Deul Mouza of Paschim Jata. But there was not enough space and proper road connectivity for the construction. However there was adequate space for the construction of MPCS at the ground of Paschim Jata Jogendrapur Nimnabuniyadi School, which is around 1 k.m. away from Paschim Jata Nikunja Bidyalay. All the people who were present in the meeting gave their consent in favour of construction of the Shelter at the ground of Paschim Jata Jogendrapur Nimnabuniyadi School. As there was no other issue to be discussed, the President concluded the meeting. The total number of the participants in the meeting was 17.

P-6
 58

মিটিং রেজল্যুশন বই
MEETING RESOLUTION BOOK

ক্র.সং.	তার/স্থান	উপস্থিত সভ্যগণের নাম NAME OF MEMBERS PRESENT	স্থান/Place সংখ্যা/Time	বেলা-১২:০০
১।	১৮/১২/২০১৫	১। ১. মানোজয়ন্তী	১২:০০	১২:০০
২।		২। ২. অঞ্জনা মল্লিক	১২:০০	১২:০০
৩।		৩। ৩. সঞ্জয় চন্দ্র	১২:০০	১২:০০
৪।		৪। ৪. তরন বিশ্বাস	১২:০০	১২:০০
৫।		৫। ৫. গণেশ মন্ডল	১২:০০	১২:০০
৬।		৬। ৬. সুপ্রিয়াজয়ন্তী	১২:০০	১২:০০
৭।		৭। ৭. অরুণ	১২:০০	১২:০০
৮।		৮। ৮. জয়ন্তী	১২:০০	১২:০০

ক্র.সং.	রেজল্যুশন / Resolution Adopted
১।	বিষয়: মানিকপারপাস আই জোন-১ এর নির্মাণ।
২।	অত্র সভায় সভাপতি বঙ্গবন্ধু আমীন কইনিক জাম
৩।	বঙ্গবন্ধু জামীন সভাপতি
৪।	সভাপতি আমীন কইনিক জাম
৫।	বঙ্গবন্ধু জামীন সভাপতি
৬।	সভাপতি আমীন কইনিক জাম
৭।	বঙ্গবন্ধু জামীন সভাপতি
৮।	সভাপতি আমীন কইনিক জাম
৯।	বঙ্গবন্ধু জামীন সভাপতি
১০।	সভাপতি আমীন কইনিক জাম
১১।	বঙ্গবন্ধু জামীন সভাপতি
১২।	সভাপতি আমীন কইনিক জাম
১৩।	বঙ্গবন্ধু জামীন সভাপতি
১৪।	সভাপতি আমীন কইনিক জাম
১৫।	বঙ্গবন্ধু জামীন সভাপতি
১৬।	সভাপতি আমীন কইনিক জাম
১৭।	বঙ্গবন্ধু জামীন সভাপতি

President
Kankandigha-XIVE C.

Secretary
Kankandigha Gram Panchayat

MAP OF THE MPCS

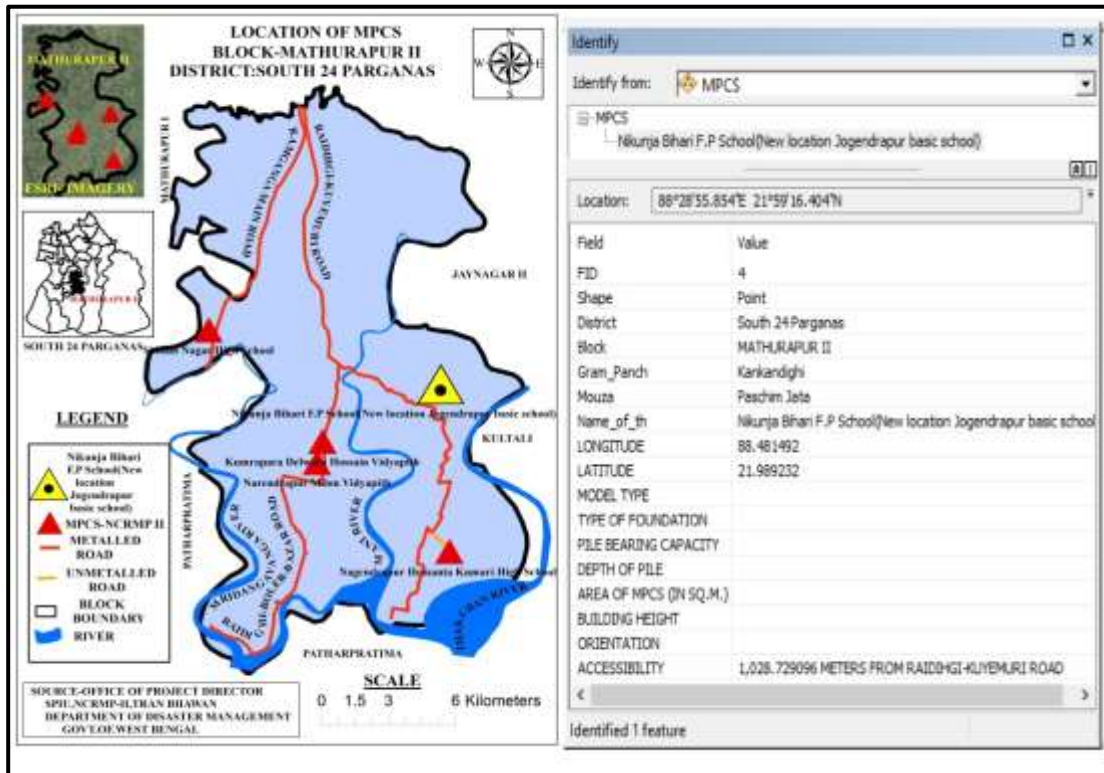


PHOTO GRAPH OF SITE BEFORE CONSTRUCTION (NOT AVAILABLE)





During November 2016



During February 2017



During May 2017



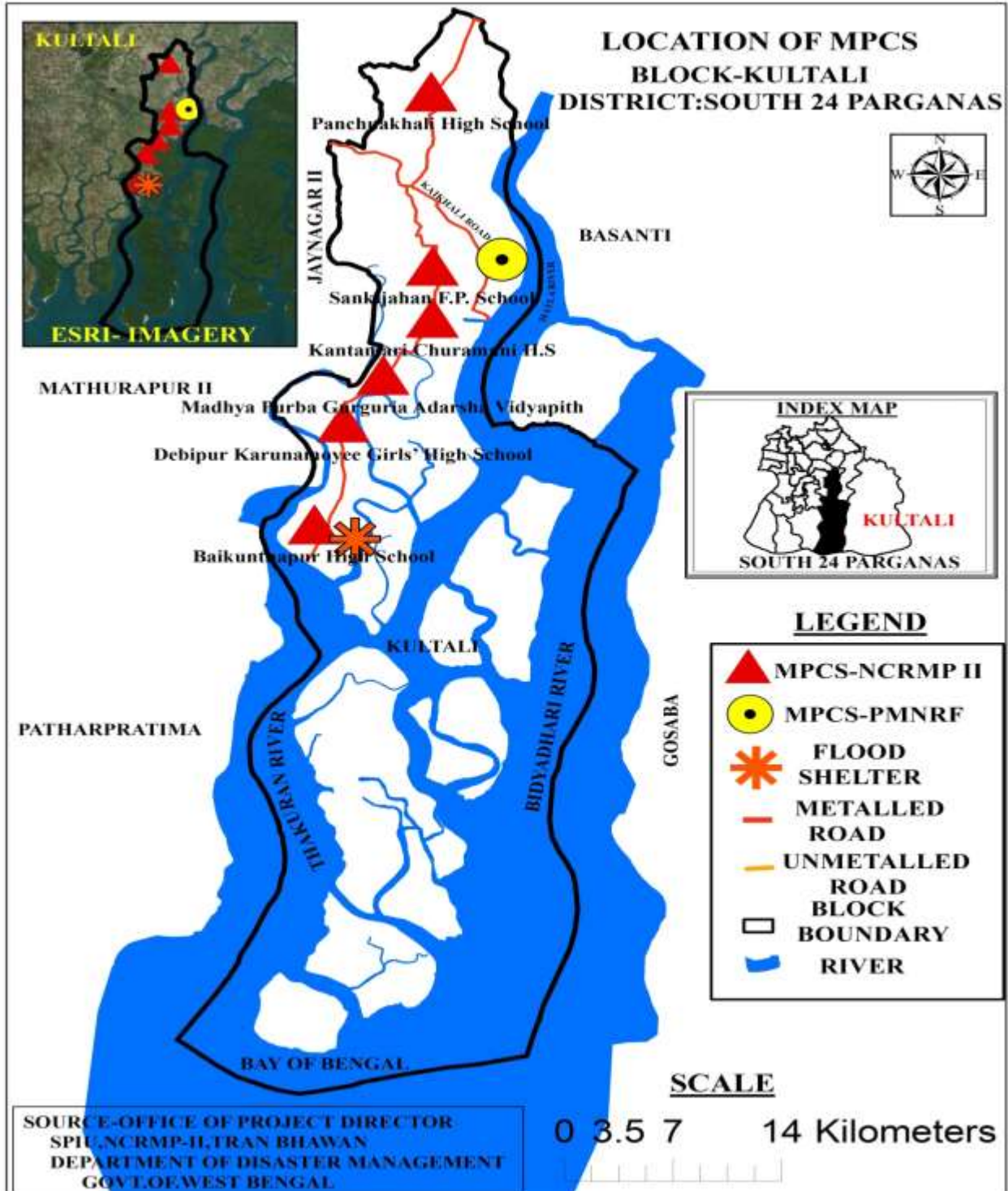
During August 2017



During November 2017

BLOCK – KULTALI

Location Map of MPCS at Kultali Block



BAIKUNTHAPUR HIGH SCHOOL

The Department of Disaster Management, Govt. of West Bengal has proposed construction of a Multipurpose Cyclone Shelter (MPCS) at the Baikunthapur High School under NCRMP-II project. The details of the MPCS site are given below:

ADMINISTRATIVE AND GENERAL DETAILS:

District	South 24 Parganas
Block	Kultali
Gram Panchayat	Maipith Baikunthapur
Mouza	Maipith
Plot No.	803, 823
JL No.	47
Police Station	Kultali Police Station
Name of MPCS Site	Baikunthapur High School
Land Ownership	The ownership of land belongs to School Authority. The Headmaster Baikunthapur High School Baikunthapur, 24 Pgs. (S)-743383 on 19-11-2014 has given No objection Certificate (NOC) to The Dept. of Disaster Management, Govt. of West Bengal for construction of MPCS in their land.
Latitude and Longitude	21.88960(N)/ 88.5163764(E)
Building Type	Pile + RCC
Floor Area	1248.336 Sq. m (G+2,Roof level)
Height	14m
Type of Foundation	PILE
Communication	0.918557 Kilometers From Metalled Road
Use of MPCS	<ul style="list-style-type: none"> • During natural hazards, the building will be used for resettlement of affected inhabitants of the area for housing, fooding and medication. • Household cattle will be shifted at the same MPCS building for resting during natural hazards.
Demography	No. of House Hold : 1158 Total Population : 5615 Total Male : 2962 Total Female : 2653 <i>(Source :www.censusindia.gov.in)</i>
Major Profession	Cultivation and agricultural related labour works are the major source of livelihood.
Ground Water Quality	Saline (Chloride > 250 mg/l or TDS > 500 mg/l)
Natural Hazards	<ul style="list-style-type: none"> • Flood • Earth Quake • Cyclone and Storms
Essential Statutory Clearance Requirement	CRZ (Coastal Regulation zone) Clearance was obtained from WBSCZMA vide permission letter No. EN/267/T-II-4/001/2011 dated 31-01-2011.

ENVIRONMENT AND SOCIAL SCREENING FORM**Part A: General Information**

1. Name of the State	WEST BENGAL
2. Type of proposed sub-project activity (tick the applicable option)	
<ul style="list-style-type: none"> ▪ Cyclone Shelter <input checked="" type="checkbox"/> 	<ul style="list-style-type: none"> ▪ Name of MPCs: BAIKUNTHAPUR HIGH SCHOOL
3. Location of the sub-project	
<ul style="list-style-type: none"> ▪ District 	South 24 Parganas
<ul style="list-style-type: none"> ▪ Block 	Kultali
<ul style="list-style-type: none"> ▪ Gram Panchayat 	Maipith Baikunthapur
<ul style="list-style-type: none"> ▪ Mouza 	Maipith
<ul style="list-style-type: none"> ▪ Village 	Maipith
<ul style="list-style-type: none"> ▪ Police Station 	Kultali Police Station
<ul style="list-style-type: none"> ▪ Latitude & Longitude 	21.88960(N)/ 88.5163764(E)
<ul style="list-style-type: none"> ▪ Plot No. 	803, 823
<ul style="list-style-type: none"> ▪ JL No. 	47
4. Size of the sub-project (approx. area in sq. mt/hac or length in mt/km, as relevant)	1248.336 sq. m (G+2, Roof Level) Dimension of Plot: 25m X 45m
5. Land Requirement (in hac./sq. mt.)	
<ul style="list-style-type: none"> ▪ Total Requirement 	
<ul style="list-style-type: none"> ▪ Private Land 	<input checked="" type="checkbox"/> The ownership of land belongs to School Authority.
<ul style="list-style-type: none"> ▪ Govt. Land 	
<ul style="list-style-type: none"> ▪ Forest Land 	
<ul style="list-style-type: none"> ▪ Present Land Status 	
6. Implementing Agency Details (sub-project level)	
<ul style="list-style-type: none"> ▪ Name of the Department/Agency 	Public Works Department, Govt. of West Bengal
<ul style="list-style-type: none"> ▪ Name of the designated contact person 	Diamond Harbour Division Social Sector
<ul style="list-style-type: none"> ▪ Designation 	Executive Engineer
<ul style="list-style-type: none"> ▪ E-mail Id & Phone No. 	pwddhdiv@rediffmail.com : 03174-255271
7. Details about the Screening Exercise	
<ul style="list-style-type: none"> ▪ Agency 	Institute of Environmental Studies and Wetland Management. Dept. of Environment. Govt. of West Bengal. DD-24, Sector-I, Saltlake. Kolkata-700064. Phone- 033-23340531/0231. FAX- 91-33-23580967

Part B (1): Environment Screening

Question	Yes	No	Details
1. Is the sub-project located in whole or part within the Coastal Regulation Zone?	✓		CRZ (Coastal Regulation zone) Clearance was obtained from WBSCZMA vide permission letter No. EN/267/T-II-4/001/2011 dated 31-01-2011.
2. Is the sub-project located in whole or part in/near any of the following environmentally sensitive areas? (1 Km radius)			
a. Biosphere Reserve	✓		The project area is located within Sundarban Biosphere Reserve. But this type of construction is permitted activity within Sundarban Biosphere Reserve considering the indigenous people living here for last 200 years or so.
b. National Park		✓	
c. Wildlife/ Bird Sanctuary		✓	
d. Tiger or Elephant Reserve		✓	
e. Wetland	✓		Here stereo cultivation on brackish water is being practiced. Wet lands put to regular agriculture activities are normally not considered as “Wet Land” as per official definition in India.
f. Important Bird Areas		✓	
g. Coastal Area with Coral		✓	
h. Mangroves Areas	✓		
i. Estuary with Mangroves		✓	
j. Natural Lakes		✓	
k. Swamps /Mudflats		✓	
l. Habitat of migratory birds (outside protected areas)		✓	
m. Migratory Route of Wild Animals /Birds		✓	
n. Area with threatened are/endangered fauna (outside protected areas)		✓	
o. Area with threatened /rare /endangered flora (outside protected areas)		✓	
p. Reserved/Protected Forest		✓	
q. Zoological Park / Botanical Garden		✓	
3. Is the sub-project located within 500 meters from rivers, streams, estuaries or deltaic mouths?		✓	
4. Is the sub-project located in whole or part near any of the following sensitive features? (1 Km radius and 100m in case of Archaeological Sites)			
a. World Heritage Sites		✓	
b. Archaeological monuments /sites (under ASI’s Central / State list)		✓	
c. Historic Places (not listed under ASI-Central or State List but regionally /		✓	

locally important)			
d. Reservoirs/ Dams		✓	
e. Religious Places (Regionally or Locally important)		✓	
f. Public Water Supply areas from Rivers/ Surface Water Bodies/Ground Water Sources)		✓	

Part B (2): Result/Outcome of Environmental Screening Exercise

1	No Environment Impact Assessment Required	Not Required
2	Environment Impact Assessment Required	Not Required
3	CRZ clearance required	Required
4	Environmental Clearance Required	Not Required
5	Forest Clearance Required	Not Required

Part C (1): Social Screening

1. Does the sub-project activity require acquisition of private land?		
Yes ✓ The ownership of land belongs to School Authority. The Headmaster Baikunthapur High School Baikunthapur, 24 Pgs. (S)-743383 on 19-11-2014 has given No objection Certificate (NOC) to The Dept. of Disaster Management, Govt. of West Bengal for construction of MPCs in their land.		No
Give the following details:	Private Land (sq mts/hac.)	✓
	Govt. Land (sq mts/hac.)	
	Forest Land (sq mts/hac.)	
2. Does the proposed sub-project activity result in demolition/removal of existing structures?		
Yes	No	✓
If so, give the following details:		
Number of public structures/buildings		
Number of common property resources (such as religious/cultural/ drinking water/wells/etc)		
Number of private structures (located on private or public land)		
3. Does the proposed Project activity result in loss of crops/trees?		
Yes	No	✓
4. Does the proposed Project activity result in loss of direct livelihood/ employment?		
Yes	No	✓
5. Does the proposed activity result in loss of mangrove ecosystem/ community forest on which nearby residents/local population are dependent for fuel wood/grazing etc.?		
Yes	No	✓
6. Does the proposed Project activity affect schedule tribe/caste communities?		
Yes	No	✓

Part C (2): Result/Outcome of Social Screening Exercise

1	Social Impact Assessment is Required	Not Required
2	Abbreviated RAP is required	Not Required
3	Full RAP is required	Not Required

PUBLIC CONSULTANCY MEETING

(NOT AVAILABLE)

MAP OF THE MPCS

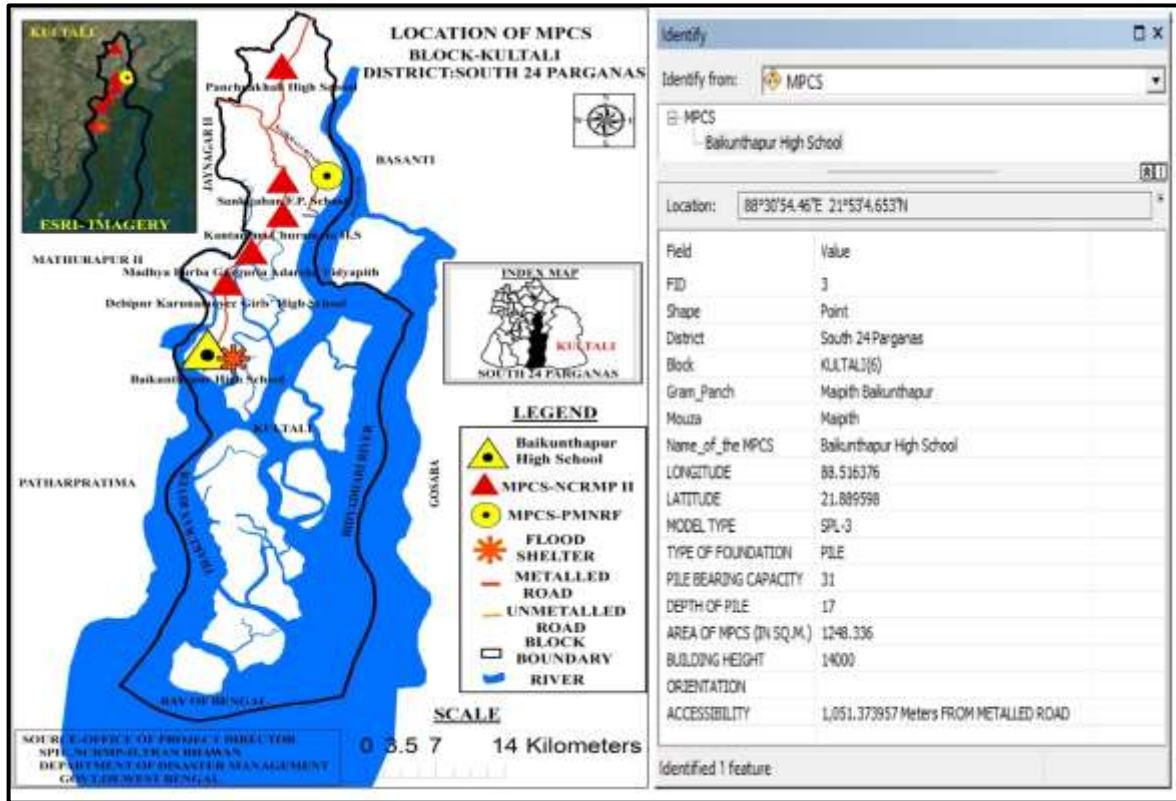


PHOTO GRAPH OF SITE BEFORE CONSTRUCTION





During March 2017



During September 2017



During November 2017



During December 2017

DEBIPUR KARUNAMOYEE GIRL'S HIGH SCHOOL

The Department of Disaster Management, Govt. of West Bengal has proposed construction of a Multipurpose Cyclone Shelter (MPCS) at the Debipur Karunamoyee Girl's High School under NCRMP-II project. The details of the MPCS site are given below:

ADMINISTRATIVE AND GENERAL DETAILS:

District	South 24 Parganas
Block	Kultali
Gram Panchayat	Gurguria Bhubaneswari
Mouza	Bhubaneswari
Plot No.	3449/3729
JL No.	46
Police Station	Kultali Police Station
Name of MPCS Site	Debipur Karunamoyee Girl's High School
Land Ownership	The ownership of land belongs to School Authority. The Headmistress Debipur Karunamoyee Girl's High School P.O.-Debipur, Dist-24 Pgs(S) on 25-11-2014 has given No objection Certificate (NOC) to The Dept. of Disaster Management, Govt. of West Bengal for construction of MPCS in their land.
Latitude and Longitude	21.95557 (N)/ 88.5334959 (E)
Building Type	Pile + RCC
Floor Area	1248.336 Sq. m (G+2,Roof level)
Height	14m
Type of Foundation	PILE
Communication	0.0794 Kilometers From Metalled Road
Use of MPCS	<ul style="list-style-type: none"> • During natural hazards, the building will be used for resettlement of affected inhabitants of the area for housing, fooding and medication. • Household cattle will be shifted at the same MPCS building for resting during natural hazards.
Demography	No. of House Hold : 1516 Total Population : 6936 Total Male : 3564 Total Female : 3372 <i>(Source :www.censusindia.gov.in)</i>
Major Profession	Cultivation and agricultural related labour works are the major source of livelihood.
Ground Water Quality	Saline (Chloride > 250 mg/l or TDS > 500 mg/l)
Natural Hazards	<ul style="list-style-type: none"> • Flood • Earth Quake • Cyclone and Storms
Essential Statutory Clearance Requirement	CRZ (Coastal Regulation zone) Clearance was obtained from WBSCZMA vide permission letter No. EN/267/T-II-4/001/2011 dated 31-01-2011.

ENVIRONMENT AND SOCIAL SCREENING FORM**Part A: General Information**

1. Name of the State	WEST BENGAL
2. Type of proposed sub-project activity (tick the applicable option)	
<ul style="list-style-type: none"> ▪ Cyclone Shelter ✓ 	<ul style="list-style-type: none"> ▪ Name of MPCs: DEBIPUR KARUNAMOYEE GIRL'S HIGH SCHOOL
3. Location of the sub-project	
<ul style="list-style-type: none"> ▪ District 	South 24 Parganas
<ul style="list-style-type: none"> ▪ Block 	Kultali
<ul style="list-style-type: none"> ▪ Gram Panchayat 	Gurguria Bhubaneswari
<ul style="list-style-type: none"> ▪ Mouza 	Bhubaneswari
<ul style="list-style-type: none"> ▪ Village 	Debipur
<ul style="list-style-type: none"> ▪ Police Station 	Kultali Police Station
<ul style="list-style-type: none"> ▪ Latitude & Longitude 	21.95557 (N)/ 88.5334959 (E)
<ul style="list-style-type: none"> ▪ Plot No. 	3449/3729
<ul style="list-style-type: none"> ▪ JL No. 	46
4. Size of the sub-project (approx. area in sq. mt/hac or length in mt/km, as relevant)	1248.336 sq. m (G+2, Roof Level) Dimension of Plot: 25m X 45m
5. Land Requirement (in hac./sq. mt.)	
<ul style="list-style-type: none"> ▪ Total Requirement 	
<ul style="list-style-type: none"> ▪ Private Land 	✓ The ownership of land belongs to School Authority.
<ul style="list-style-type: none"> ▪ Govt. Land 	
<ul style="list-style-type: none"> ▪ Forest Land 	
<ul style="list-style-type: none"> ▪ Present Land Status 	
6. Implementing Agency Details (sub-project level)	
<ul style="list-style-type: none"> ▪ Name of the Department/Agency 	Public Works Department, Govt. of West Bengal
<ul style="list-style-type: none"> ▪ Name of the designated contact person 	Diamond Harbour Division Social Sector
<ul style="list-style-type: none"> ▪ Designation 	Executive Engineer
<ul style="list-style-type: none"> ▪ E-mail Id & Phone No. 	pwddhdiv@rediffmail.com : 03174-255271
7. Details about the Screening Exercise	
<ul style="list-style-type: none"> ▪ Agency 	Institute of Environmental Studies and Wetland Management. Dept. of Environment. Govt. of West Bengal. DD-24, Sector-I, Saltlake. Kolkata-700064. Phone- 033-23340531/0231. FAX- 91-33-23580967

Part B (1): Environment Screening

Question	Yes	No	Details
1. Is the sub-project located in whole or part within the Coastal Regulation Zone?	✓		CRZ (Coastal Regulation zone) Clearance was obtained from WBSCZMA vide permission letter No. EN/267/T-II-4/001/2011 dated 31-01-2011.
2. Is the sub-project located in whole or part in/near any of the following environmentally sensitive areas? (1 Km radius)			
a. Biosphere Reserve	✓		The project area is located within Sundarban Biosphere Reserve. But this type of construction is permitted activity within Sundarban Biosphere Reserve considering the indigenous people living here for last 200 years or so.
b. National Park		✓	
c. Wildlife/ Bird Sanctuary		✓	
d. Tiger or Elephant Reserve		✓	
e. Wetland	✓		Here stereo cultivation on brackish water is being practiced. Wet lands put to regular agriculture activities are normally not considered as “Wet Land” as per official definition in India.
f. Important Bird Areas		✓	
g. Coastal Area with Coral		✓	
h. Mangroves Areas	✓		
i. Estuary with Mangroves		✓	
j. Natural Lakes		✓	
k. Swamps /Mudflats		✓	
l. Habitat of migratory birds (outside protected areas)		✓	
m. Migratory Route of Wild Animals /Birds		✓	
n. Area with threatened are/endangered fauna (outside protected areas)		✓	
o. Area with threatened /rare /endangered flora (outside protected areas)		✓	
p. Reserved/Protected Forest		✓	
q. Zoological Park / Botanical Garden		✓	
3. Is the sub-project located within 500 meters from rivers, streams, estuaries or deltaic mouths?		✓	
4. Is the sub-project located in whole or part near any of the following sensitive features? (1 Km radius and 100m in case of Archaeological Sites)			
a. World Heritage Sites		✓	
b. Archaeological monuments /sites (under ASI’s Central / State list)		✓	
c. Historic Places (not listed under ASI-Central or State List but regionally /		✓	

locally important)			
d. Reservoirs/ Dams		✓	
e. Religious Places (Regionally or Locally important)		✓	
f. Public Water Supply areas from Rivers/ Surface Water Bodies/Ground Water Sources)		✓	

Part B (2): Result/Outcome of Environmental Screening Exercise

1	No Environment Impact Assessment Required	Not Required
2	Environment Impact Assessment Required	Not Required
3	CRZ clearance required	Required
4	Environmental Clearance Required	Not Required
5	Forest Clearance Required	Not Required

Part C (1): Social Screening

1. Does the sub-project activity require acquisition of private land?		
Yes ✓ The ownership of land belongs to School Authority. The Headmistress Debipur Karunamoyee Girl's High School P.O.-Debipur, Dist-24 Pgs(S) on 25-11-2014 has given No objection Certificate (NOC) to The Dept. of Disaster Management, Govt. of West Bengal for construction of MPCs in their land.		No
Give the following details:	Private Land (sq mts/hac.)	✓
	Govt. Land (sq mts/hac.)	
	Forest Land (sq mts/hac.)	
2. Does the proposed sub-project activity result in demolition/removal of existing structures?		
Yes	No	✓
If so, give the following details:		
Number of public structures/buildings		
Number of common property resources (such as religious/cultural/ drinking water/wells/etc)		
Number of private structures (located on private or public land)		
3. Does the proposed Project activity result in loss of crops/trees?		
Yes	No	✓
4. Does the proposed Project activity result in loss of direct livelihood/ employment?		
Yes	No	✓
5. Does the proposed activity result in loss of mangrove ecosystem/ community forest on which nearby residents/local population are dependent for fuel wood/grazing etc.?		
Yes	No	✓
6. Does the proposed Project activity affect schedule tribe/caste communities?		
Yes	No	✓

Part C (2): Result/Outcome of Social Screening Exercise

1	Social Impact Assessment is Required	Not Required
2	Abbreviated RAP is required	Not Required
3	Full RAP is required	Not Required

PUBLIC CONSULTANCY MEETING

(NOT AVAILABLE)

MAP OF THE MPCS

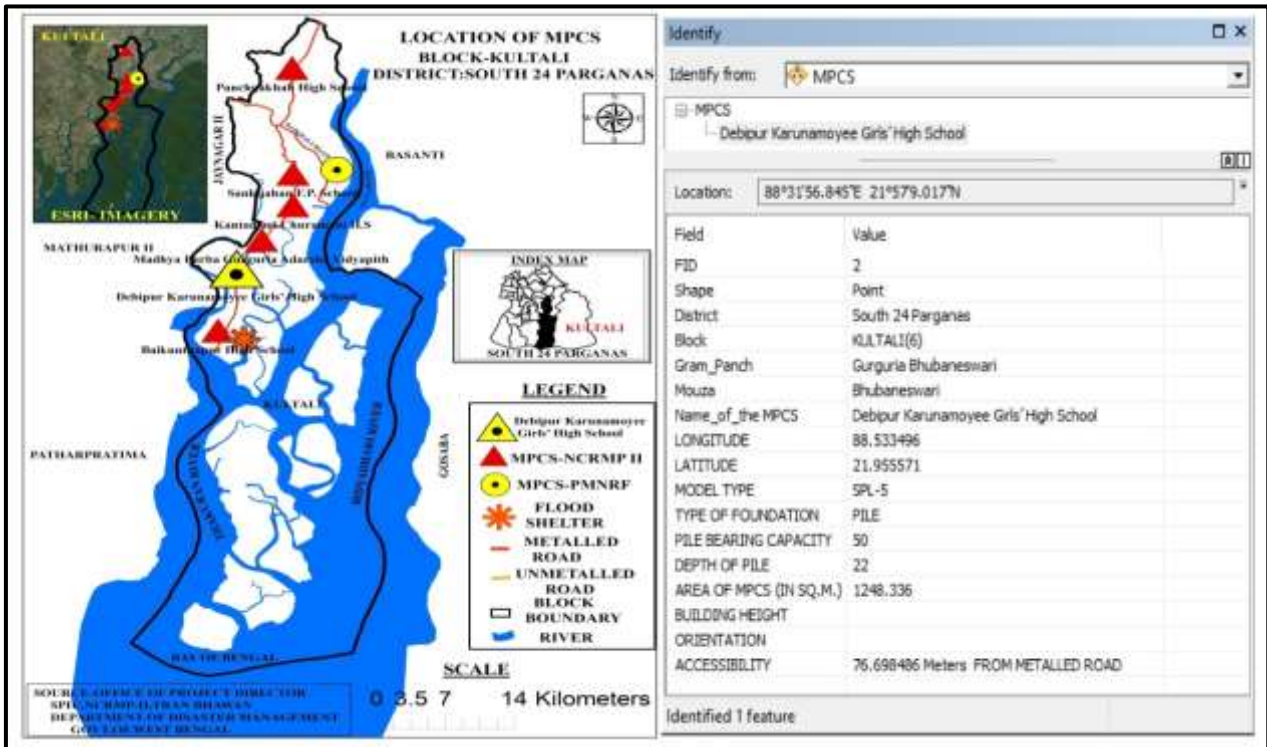


PHOTO GRAPH OF SITE BEFORE CONSTRUCTION





During December 2016



During July 2017



During September 2017



During December 2017

KANTAMARI CHURAMANI H.S.

The Department of Disaster Management, Govt. of West Bengal has proposed construction of a Multipurpose Cyclone Shelter (MPCS) at the Kantamari Churamani H.S. under NCRMP-II project. The details of the MPCS site are given below:

ADMINISTRATIVE AND GENERAL DETAILS:

District	South 24 Parganas
Block	Kultali
Gram Panchayat	Deulbari Debipur
Mouza	Kantamari
Plot No.	1116
JL No.	38
Police Station	Kultali Police Station
Name of MPCS Site	Kantamari Churamani H.S.
Land Ownership	The ownership of land belongs to School Authority. Teacher-in-charge Kantamari Churamani High School(H.S)P.O.-Kantamari, P.S.- Kultali,24 Pgs (S) on 21-11-2014 has given No objection Certificate (NOC) to The Dept. of Disaster Management, Govt. of West Bengal for construction of MPCS in their land.
Latitude and Longitude	22.02324 (N)/ 88.5849312 (E)
Building Type	Pile + RCC
Floor Area	1248.336 Sq. m (G+2, Roof level)
Height	14m
Type of Foundation	PILE
Communication	0.02507 Kilometers From Metalled Road
Use of MPCS	<ul style="list-style-type: none"> • During natural hazards, the building will be used for resettlement of affected inhabitants of the area for housing, fooding and medication. • Household cattle will be shifted at the same MPCS building for resting during natural hazards.
Demography	No. of House Hold : 1069 Total Population : 5238 Total Male : 2710 Total Female : 2528 <i>(Source :www.censusindia.gov.in)</i>
Major Profession	Cultivation and agricultural related labour works are the major source of livelihood.
Ground Water Quality	Saline (Chloride > 250 mg/l or TDS > 500 mg/l)
Natural Hazards	<ul style="list-style-type: none"> • Flood • Earth Quake • Cyclone and Storms
Essential Statutory Clearance Requirement	CRZ (Coastal Regulation zone) Clearance was obtained from WBSCZMA vide permission letter No. EN/267/T-II-4/001/2011 dated 31-01-2011.

ENVIRONMENT AND SOCIAL SCREENING FORM**Part A: General Information**

1. Name of the State	WEST BENGAL
2. Type of proposed sub-project activity (tick the applicable option)	
<ul style="list-style-type: none"> ▪ Cyclone Shelter <input checked="" type="checkbox"/> 	<ul style="list-style-type: none"> ▪ Name of MPCS: KANTAMARI CHURAMANI H.S
3. Location of the sub-project	
<ul style="list-style-type: none"> ▪ District 	South 24 Parganas
<ul style="list-style-type: none"> ▪ Block 	Kultali
<ul style="list-style-type: none"> ▪ Gram Panchayat 	Deulbari Debipur
<ul style="list-style-type: none"> ▪ Mouza 	Kantamari
<ul style="list-style-type: none"> ▪ Village 	Kantamari
<ul style="list-style-type: none"> ▪ Police Station 	Kultali Police Station
<ul style="list-style-type: none"> ▪ Latitude & Longitude 	22.02324 (N)/ 88.5849312 (E)
<ul style="list-style-type: none"> ▪ Plot No. 	1116
<ul style="list-style-type: none"> ▪ JL No. 	38
4. Size of the sub-project (approx. area in sq. mt/hac or length in mt/km, as relevant)	1248.336 sq. m (G+2, Roof Level) Dimension of Plot: 25m X 45m
5. Land Requirement (in hac./sq. mt.)	
<ul style="list-style-type: none"> ▪ Total Requirement 	
<ul style="list-style-type: none"> ▪ Private Land 	<input checked="" type="checkbox"/> The ownership of land belongs to School Authority.
<ul style="list-style-type: none"> ▪ Govt. Land 	
<ul style="list-style-type: none"> ▪ Forest Land 	
<ul style="list-style-type: none"> ▪ Present Land Status 	
6. Implementing Agency Details (sub-project level)	
<ul style="list-style-type: none"> ▪ Name of the Department/Agency 	Public Works Department, Govt. of West Bengal
<ul style="list-style-type: none"> ▪ Name of the designated contact person 	Diamond Harbour Division Social Sector
<ul style="list-style-type: none"> ▪ Designation 	Executive Engineer
<ul style="list-style-type: none"> ▪ E-mail Id & Phone No. 	pwddhdiv@rediffmail.com : 03174-255271
7. Details about the Screening Exercise	
<ul style="list-style-type: none"> ▪ Agency 	Institute of Environmental Studies and Wetland Management. Dept. of Environment. Govt. of West Bengal. DD-24, Sector-I, Saltlake. Kolkata-700064. Phone- 033-23340531/0231. FAX- 91-33-23580967

Part B (1): Environment Screening

Question	Yes	No	Details
1. Is the sub-project located in whole or part within the Coastal Regulation Zone?	✓		CRZ (Coastal Regulation zone) Clearance was obtained from WBSCZMA vide permission letter No. EN/267/T-II-4/001/2011 dated 31-01-2011.
2. Is the sub-project located in whole or part in/near any of the following environmentally sensitive areas? (1 Km radius)			
a. Biosphere Reserve	✓		The project area is located within Sundarban Biosphere Reserve. But this type of construction is permitted activity within Sundarban Biosphere Reserve considering the indigenous people living here for last 200 years or so.
b. National Park		✓	
c. Wildlife/ Bird Sanctuary		✓	
d. Tiger or Elephant Reserve		✓	
e. Wetland	✓		Here stereo cultivation on brackish water is being practiced. Wet lands put to regular agriculture activities are normally not considered as “Wet Land” as per official definition in India.
f. Important Bird Areas		✓	
g. Coastal Area with Coral		✓	
h. Mangroves Areas	✓		
i. Estuary with Mangroves		✓	
j. Natural Lakes		✓	
k. Swamps /Mudflats		✓	
l. Habitat of migratory birds (outside protected areas)		✓	
m. Migratory Route of Wild Animals /Birds		✓	
n. Area with threatened are/endangered fauna (outside protected areas)		✓	
o. Area with threatened /rare /endangered flora (outside protected areas)		✓	
p. Reserved/Protected Forest		✓	
q. Zoological Park / Botanical Garden		✓	
3. Is the sub-project located within 500 meters from rivers, streams, estuaries or deltaic mouths?		✓	
4. Is the sub-project located in whole or part near any of the following sensitive features? (1 Km radius and 100m in case of Archaeological Sites)			
a. World Heritage Sites		✓	
b. Archaeological monuments /sites (under ASI’s Central / State list)		✓	
c. Historic Places (not listed under ASI-Central or State List but regionally /		✓	

locally important)			
d. Reservoirs/ Dams		✓	
e. Religious Places (Regionally or Locally important)		✓	
f. Public Water Supply areas from Rivers/ Surface Water Bodies/Ground Water Sources)		✓	

Part B (2): Result/Outcome of Environmental Screening Exercise

1	No Environment Impact Assessment Required	Not Required
2	Environment Impact Assessment Required	Not Required
3	CRZ clearance required	Required
4	Environmental Clearance Required	Not Required
5	Forest Clearance Required	Not Required

Part C (1): Social Screening

1. Does the sub-project activity require acquisition of private land?	
Yes ✓ The ownership of land belongs to School Authority. Teacher-in-charge Kantamari Churamani High School(H.S)P.O.-Kantamari, P.S.- Kultali,24 Pgs (S) on 21-11-2014 has given No objection Certificate (NOC) to The Dept. of Disaster Management, Govt. of West Bengal for construction of MPCs in their land.	No
Give the following details:	✓
Private Land (sq mts/hac.)	
Govt. Land (sq mts/hac.)	
Forest Land (sq mts/hac.)	
2. Does the proposed sub-project activity result in demolition/removal of existing structures?	
Yes	No ✓
If so, give the following details:	
Number of public structures/buildings	
Number of common property resources (such as religious/cultural/ drinking water/wells/etc)	
Number of private structures (located on private or public land)	
3. Does the proposed Project activity result in loss of crops/trees?	
Yes	No ✓
4. Does the proposed Project activity result in loss of direct livelihood/ employment?	
Yes	No ✓
5. Does the proposed activity result in loss of mangrove ecosystem/ community forest on which nearby residents/local population are dependent for fuel wood/grazing etc.?	
Yes	No ✓
6. Does the proposed Project activity affect schedule tribe/caste communities?	
Yes	No ✓

Part C (2): Result/Outcome of Social Screening Exercise

1	Social Impact Assessment is Required	Not Required
2	Abbreviated RAP is required	Not Required
3	Full RAP is required	Not Required

PUBLIC CONSULTANCY MEETING

(NOT AVAILABLE)

MAP OF THE MPCS

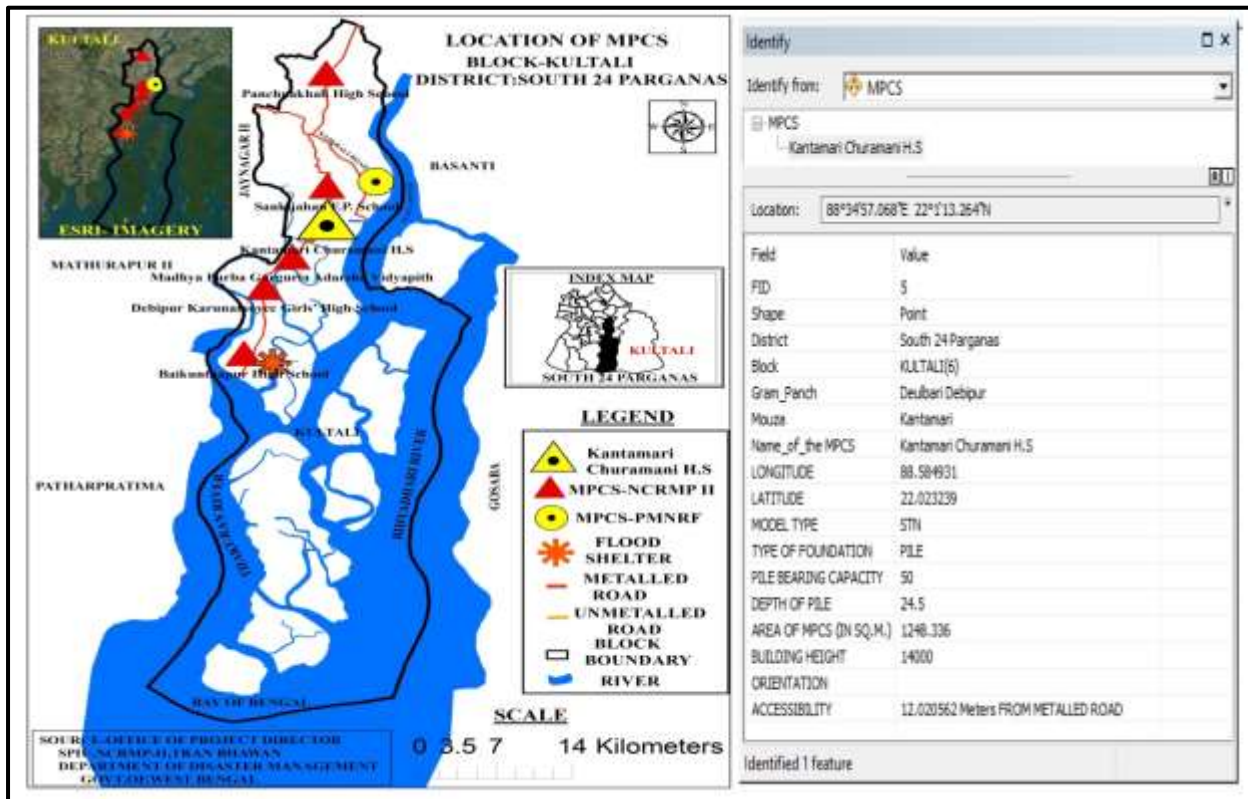


PHOTO GRAPH OF SITE BEFORE CONSTRUCTION





During December 2016



During March 2017



During May 2017



During August 2017



During November 2017

MADHY PURBA GURGURIA ADARSHA VIDYAPITH

The Department of Disaster Management, Govt. of West Bengal has proposed construction of a Multipurpose Cyclone Shelter (MPCS) at the Madhy Purba Gurguria Adarsha Vidyapith under NCRMP-II project. The details of the MPCS site are given below:

ADMINISTRATIVE AND GENERAL DETAILS:

District	South 24 Parganas
Block	Kultali
Gram Panchayat	Gurguria Bhubaneswari
Mouza	Madhya Gurguria
Plot No.	584, 587
JL No.	44
Police Station	Kultali Police Station
Name of MPCS Site	Madhy Purba Gurguria Adarsha Vidyapith
Land Ownership	The ownership of land belongs to School Authority. The Headmaster Madhya Purba Gurguria Adarsha Vidyapith P.O.-Madhya Gurguria on 24-11-2014 has given No objection Certificate (NOC) to The Dept. of Disaster Management, Govt. of West Bengal for construction of MPCS in their land.
Latitude and Longitude	21.98632 (N) / 88.5563252 (E)
Building Type	Pile + RCC
Floor Area	1248.336 Sq. m (G+2, Roof level)
Height	14m
Type of Foundation	PILE
Communication	0.061766 Kilometers From Metalled Road
Use of MPCS	<ul style="list-style-type: none"> • During natural hazards, the building will be used for resettlement of affected inhabitants of the area for housing, fooding and medication. • Household cattle will be shifted at the same MPCS building for resting during natural hazards.
Demography	No. of House Hold : 936 Total Population : 4669 Total Male : 2383 Total Female : 2286 <i>(Source :www.censusindia.gov.in)</i>
Major Profession	Cultivation and agricultural related labour works are the major source of livelihood.
Ground Water Quality	Saline (Chloride > 250 mg/l or TDS > 500 mg/l)
Natural Hazards	<ul style="list-style-type: none"> • Flood • Earth Quake • Cyclone and Storms
Essential Statutory Clearance Requirement	CRZ (Coastal Regulation zone) Clearance was obtained from WBSCZMA vide permission letter No. EN/267/T-II-4/001/2011 dated 31-01-2011.

ENVIRONMENT AND SOCIAL SCREENING FORM**Part A: General Information**

1. Name of the State	WEST BENGAL
2. Type of proposed sub-project activity (tick the applicable option)	
<ul style="list-style-type: none"> ▪ Cyclone Shelter ✓ 	<ul style="list-style-type: none"> ▪ Name of MPCs: Madhy Purba Gurguria Adarsha Vidyapith
3. Location of the sub-project	
<ul style="list-style-type: none"> ▪ District 	South 24 Parganas
<ul style="list-style-type: none"> ▪ Block 	Kultali
<ul style="list-style-type: none"> ▪ Gram Panchayat 	Gurguria Bhubaneswari
<ul style="list-style-type: none"> ▪ Mouza 	Madhya Gurguria
<ul style="list-style-type: none"> ▪ Village 	Madhy Purba Gurguria
<ul style="list-style-type: none"> ▪ Police Station 	Kultali Police Station
<ul style="list-style-type: none"> ▪ Latitude & Longitude 	21.98632 (N) / 88.5563252 (E)
<ul style="list-style-type: none"> ▪ Plot No. 	584, 587
<ul style="list-style-type: none"> ▪ JL No. 	44
4. Size of the sub-project (approx. area in sq. mt/hac or length in mt/km, as relevant)	1248.336 sq. m (G+2, Roof Level) Dimension of Plot: 25m X 45m
5. Land Requirement (in hac./sq. mt.)	
<ul style="list-style-type: none"> ▪ Total Requirement 	
<ul style="list-style-type: none"> ▪ Private Land 	✓ The ownership of land belongs to School Authority.
<ul style="list-style-type: none"> ▪ Govt. Land 	
<ul style="list-style-type: none"> ▪ Forest Land 	
<ul style="list-style-type: none"> ▪ Present Land Status 	
6. Implementing Agency Details (sub-project level)	
<ul style="list-style-type: none"> ▪ Name of the Department/Agency 	Public Works Department, Govt. of West Bengal
<ul style="list-style-type: none"> ▪ Name of the designated contact person 	Diamond Harbour Division Social Sector
<ul style="list-style-type: none"> ▪ Designation 	Executive Engineer
<ul style="list-style-type: none"> ▪ E-mail Id & Phone No. 	pwddhdiv@rediffmail.com : 03174-255271
7. Details about the Screening Exercise	
<ul style="list-style-type: none"> ▪ Agency 	Institute of Environmental Studies and Wetland Management. Dept. of Environment. Govt. of West Bengal. DD-24, Sector-I, Saltlake. Kolkata-700064. Phone- 033-23340531/0231. FAX- 91-33-23580967

Part B (1): Environment Screening

Question	Yes	No	Details
1. Is the sub-project located in whole or part within the Coastal Regulation Zone?	✓		CRZ (Coastal Regulation zone) Clearance was obtained from WBSCZMA vide permission letter No. EN/267/T-II-4/001/2011 dated 31-01-2011.
2. Is the sub-project located in whole or part in/near any of the following environmentally sensitive areas? (1 Km radius)			
a. Biosphere Reserve	✓		The project area is located within Sundarban Biosphere Reserve. But this type of construction is permitted activity within Sundarban Biosphere Reserve considering the indigenous people living here for last 200 years or so.
b. National Park		✓	
c. Wildlife/ Bird Sanctuary		✓	
d. Tiger or Elephant Reserve		✓	
e. Wetland	✓		Here stereo cultivation on brackish water is being practiced. Wet lands put to regular agriculture activities are normally not considered as "Wet Land" as per official definition in India.
f. Important Bird Areas		✓	
g. Coastal Area with Coral		✓	
h. Mangroves Areas	✓		
i. Estuary with Mangroves		✓	
j. Natural Lakes		✓	
k. Swamps /Mudflats		✓	
l. Habitat of migratory birds (outside protected areas)		✓	
m. Migratory Route of Wild Animals /Birds		✓	
n. Area with threatened are/endangered fauna (outside protected areas)		✓	
o. Area with threatened /rare /endangered flora (outside protected areas)		✓	
p. Reserved/Protected Forest		✓	
q. Zoological Park / Botanical Garden		✓	
3. Is the sub-project located within 500 meters from rivers, streams, estuaries or deltaic mouths?		✓	
4. Is the sub-project located in whole or part near any of the following sensitive features? (1 Km radius and 100m in case of Archaeological Sites)			
a. World Heritage Sites		✓	
b. Archaeological monuments /sites (under ASI's Central / State list)		✓	
c. Historic Places (not listed under ASI-Central or State List but regionally /		✓	

locally important)			
d. Reservoirs/ Dams		✓	
e. Religious Places (Regionally or Locally important)		✓	
f. Public Water Supply areas from Rivers/ Surface Water Bodies/Ground Water Sources)		✓	

Part B (2): Result/Outcome of Environmental Screening Exercise

1	No Environment Impact Assessment Required	Not Required
2	Environment Impact Assessment Required	Not Required
3	CRZ clearance required	Required
4	Environmental Clearance Required	Not Required
5	Forest Clearance Required	Not Required

Part C (1): Social Screening

1. Does the sub-project activity require acquisition of private land?		
Yes ✓ The ownership of land belongs to School Authority. The Headmaster Madhya Purba Gurguria Adarsha Vidyapith P.O.-Madhya Gurguria on 24-11-2014 has given No objection Certificate (NOC) to The Dept. of Disaster Management, Govt. of West Bengal for construction of MPCs in their land.		No
Give the following details:	Private Land (sq mts/hac.)	✓
	Govt. Land (sq mts/hac.)	
	Forest Land (sq mts/hac.)	
2. Does the proposed sub-project activity result in demolition/removal of existing structures?		
Yes	No	✓
If so, give the following details:		
Number of public structures/buildings		
Number of common property resources (such as religious/cultural/ drinking water/wells/etc)		
Number of private structures (located on private or public land)		
3. Does the proposed Project activity result in loss of crops/trees?		
Yes	No	✓
4. Does the proposed Project activity result in loss of direct livelihood/ employment?		
Yes	No	✓
5. Does the proposed activity result in loss of mangrove ecosystem/ community forest on which nearby residents/local population are dependent for fuel wood/grazing etc.?		
Yes	No	✓
6. Does the proposed Project activity affect schedule tribe/caste communities?		
Yes	No	✓

Part C (2): Result/Outcome of Social Screening Exercise

1	Social Impact Assessment is Required	Not Required
2	Abbreviated RAP is required	Not Required
3	Full RAP is required	Not Required

PUBLIC CONSULTANCY MEETING

(NOT AVAILABLE)

MAP OF THE MPCS

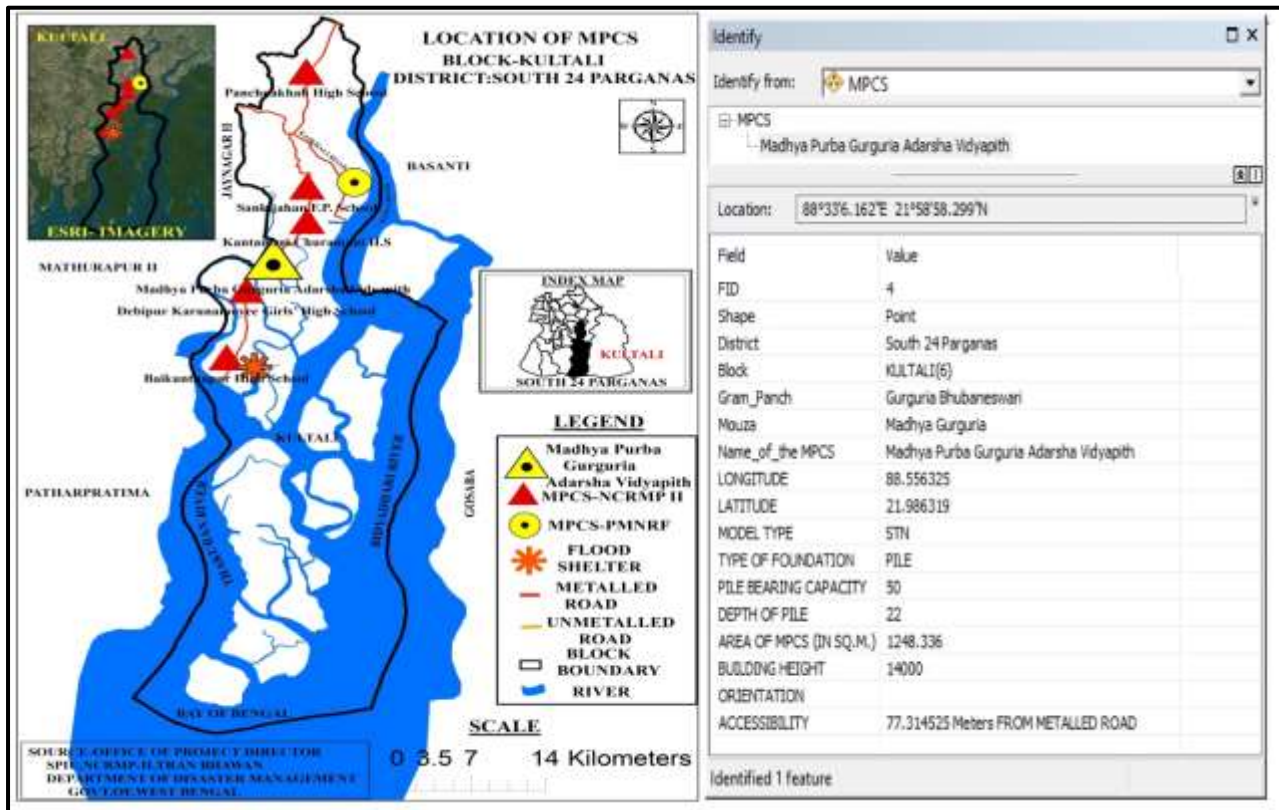


PHOTO GRAPH OF SITE BEFORE CONSTRUCTION





During December 2016



During May 2017



During September 2017



During December 2017

PANCHUAKHALI HIGH SCHOOL

The Department of Disaster Management, Govt. of West Bengal has proposed construction of a Multipurpose Cyclone Shelter (MPCS) at the Panchuakhali High School under NCRMP-II project. The details of the MPCS site are given below:

ADMINISTRATIVE AND GENERAL DETAILS:

District	South 24 Parganas
Block	Kultali
Gram Panchayat	Kundakhali Godabar
Mouza	Panchuakhali
Plot No.	52, 53, 61
JL No.	5
Police Station	Kultali Police Station
Name of MPCS Site	Panchuakhali High School
Land Ownership	The ownership of land belongs to School Authority. The Headmaster Panchuakhali High School P.S.-Kultali, 24 Pgs(S) on 20-11-2014 has given No objection Certificate (NOC) to The Dept. of Disaster Management, Govt. of West Bengal for construction of MPCS in their land.
Latitude and Longitude	22.169816 (N) / 88.5840269 (E)
Building Type	Pile + RCC
Floor Area	1248.336 Sq. m (G+2, Roof level)
Height	14m
Type of Foundation	PILE
Communication	0.177207 Kilometers From Metalled Road
Use of MPCS	<ul style="list-style-type: none"> • During natural hazards, the building will be used for resettlement of affected inhabitants of the area for housing, fooding and medication. • Household cattle will be shifted at the same MPCS building for resting during natural hazards.
Demography	No. of House Hold : 148 Total Population : 710 Total Male : 368 Total Female : 342 <i>(Source : www.censusindia.gov.in)</i>
Major Profession	Cultivation and agricultural related labour works are the major source of livelihood.
Ground Water Quality	Saline (Chloride > 250 mg/l or TDS > 500 mg/l)
Natural Hazards	<ul style="list-style-type: none"> • Flood • Earth Quake • Cyclone and Storms
Essential Statutory Clearance Requirement	CRZ (Coastal Regulation zone) Clearance was obtained from WBSCZMA vide permission letter No. EN/267/T-II-4/001/2011 dated 31-01-2011.

ENVIRONMENT AND SOCIAL SCREENING FORM**Part A: General Information**

1. Name of the State	WEST BENGAL
2. Type of proposed sub-project activity (tick the applicable option)	
<ul style="list-style-type: none"> ▪ Cyclone Shelter <input checked="" type="checkbox"/> 	<ul style="list-style-type: none"> ▪ Name of MPCS: PANCHUAKHALI HIGH SCHOOL
3. Location of the sub-project	
<ul style="list-style-type: none"> ▪ District 	South 24 Parganas
<ul style="list-style-type: none"> ▪ Block 	Kultali
<ul style="list-style-type: none"> ▪ Gram Panchayat 	Kundakhali Godabar
<ul style="list-style-type: none"> ▪ Mouza 	Panchuakhali
<ul style="list-style-type: none"> ▪ Village 	Panchuakhali
<ul style="list-style-type: none"> ▪ Police Station 	Kultali Police Station
<ul style="list-style-type: none"> ▪ Latitude & Longitude 	22.169816 (N) / 88.5840269 (E)
<ul style="list-style-type: none"> ▪ Plot No. 	52, 53, 61
<ul style="list-style-type: none"> ▪ JL No. 	5
4. Size of the sub-project (approx. area in sq. mt/hac or length in mt/km, as relevant)	1248.336 sq. m (G+2, Roof Level) Dimension of Plot: 25m X 45m
5. Land Requirement (in hac./sq. mt.)	
<ul style="list-style-type: none"> ▪ Total Requirement 	
<ul style="list-style-type: none"> ▪ Private Land 	<input checked="" type="checkbox"/> The ownership of land belongs to School Authority.
<ul style="list-style-type: none"> ▪ Govt. Land 	
<ul style="list-style-type: none"> ▪ Forest Land 	
<ul style="list-style-type: none"> ▪ Present Land Status 	
6. Implementing Agency Details (sub-project level)	
<ul style="list-style-type: none"> ▪ Name of the Department/Agency 	Public Works Department, Govt. of West Bengal
<ul style="list-style-type: none"> ▪ Name of the designated contact person 	Diamond Harbour Division Social Sector
<ul style="list-style-type: none"> ▪ Designation 	Executive Engineer
<ul style="list-style-type: none"> ▪ E-mail Id & Phone No. 	pwddhdiv@rediffmail.com : 03174-255271
7. Details about the Screening Exercise	
<ul style="list-style-type: none"> ▪ Agency 	Institute of Environmental Studies and Wetland Management. Dept. of Environment. Govt. of West Bengal. DD-24, Sector-I, Saltlake. Kolkata-700064. Phone- 033-23340531/0231. FAX- 91-33-23580967

Part B (1): Environment Screening

Question	Yes	No	Details
1. Is the sub-project located in whole or part within the Coastal Regulation Zone?	✓		CRZ (Coastal Regulation zone) Clearance was obtained from WBSCZMA vide permission letter No. EN/267/T-II-4/001/2011 dated 31-01-2011.
2. Is the sub-project located in whole or part in/near any of the following environmentally sensitive areas? (1 Km radius)			
a. Biosphere Reserve	✓		The project area is located within Sundarban Biosphere Reserve. But this type of construction is permitted activity within Sundarban Biosphere Reserve considering the indigenous people living here for last 200 years or so.
b. National Park		✓	
c. Wildlife/ Bird Sanctuary		✓	
d. Tiger or Elephant Reserve		✓	
e. Wetland	✓		Here stereo cultivation on brackish water is being practiced. Wet lands put to regular agriculture activities are normally not considered as "Wet Land" as per official definition in India.
f. Important Bird Areas		✓	
g. Coastal Area with Coral		✓	
h. Mangroves Areas	✓		
i. Estuary with Mangroves		✓	
j. Natural Lakes		✓	
k. Swamps /Mudflats		✓	
l. Habitat of migratory birds (outside protected areas)		✓	
m. Migratory Route of Wild Animals /Birds		✓	
n. Area with threatened are/endangered fauna (outside protected areas)		✓	
o. Area with threatened /rare /endangered flora (outside protected areas)		✓	
p. Reserved/Protected Forest		✓	
q. Zoological Park / Botanical Garden		✓	
3. Is the sub-project located within 500 meters from rivers, streams, estuaries or deltaic mouths?		✓	
4. Is the sub-project located in whole or part near any of the following sensitive features? (1 Km radius and 100m in case of Archaeological Sites)			
a. World Heritage Sites		✓	
b. Archaeological monuments /sites (under ASI's Central / State list)		✓	
c. Historic Places (not listed under ASI-Central or State List but regionally /		✓	

locally important)			
d. Reservoirs/ Dams		✓	
e. Religious Places (Regionally or Locally important)		✓	
f. Public Water Supply areas from Rivers/ Surface Water Bodies/Ground Water Sources)		✓	

Part B (2): Result/Outcome of Environmental Screening Exercise

1	No Environment Impact Assessment Required	Not Required
2	Environment Impact Assessment Required	Not Required
3	CRZ clearance required	Required
4	Environmental Clearance Required	Not Required
5	Forest Clearance Required	Not Required

Part C (1): Social Screening

1. Does the sub-project activity require acquisition of private land?		
Yes ✓ The ownership of land belongs to School Authority. The Headmaster Panchuakhali High School P.S.-Kultali, 24 Pgs(S) on 20-11-2014 has given No objection Certificate (NOC) to The Dept. of Disaster Management, Govt. of West Bengal for construction of MPCs in their land.	No	
Give the following details:	Private Land (sq mts/hac.)	✓
	Govt. Land (sq mts/hac.)	
	Forest Land (sq mts/hac.)	
2. Does the proposed sub-project activity result in demolition/removal of existing structures?		
Yes	No ✓	
If so, give the following details:		
Number of public structures/buildings		
Number of common property resources (such as religious/cultural/ drinking water/wells/etc)		
Number of private structures (located on private or public land)		
3. Does the proposed Project activity result in loss of crops/trees?		
Yes	No ✓	
4. Does the proposed Project activity result in loss of direct livelihood/ employment?		
Yes	No ✓	
5. Does the proposed activity result in loss of mangrove ecosystem/ community forest on which nearby residents/local population are dependent for fuel wood/grazing etc.?		
Yes	No ✓	
6. Does the proposed Project activity affect schedule tribe/caste communities?		
Yes	No ✓	

Part C (2): Result/Outcome of Social Screening Exercise

1	Social Impact Assessment is Required	Not Required
2	Abbreviated RAP is required	Not Required
3	Full RAP is required	Not Required

PUBLIC CONSULTANCY MEETING

(NOT AVAILABLE)

MAP OF THE MPCS

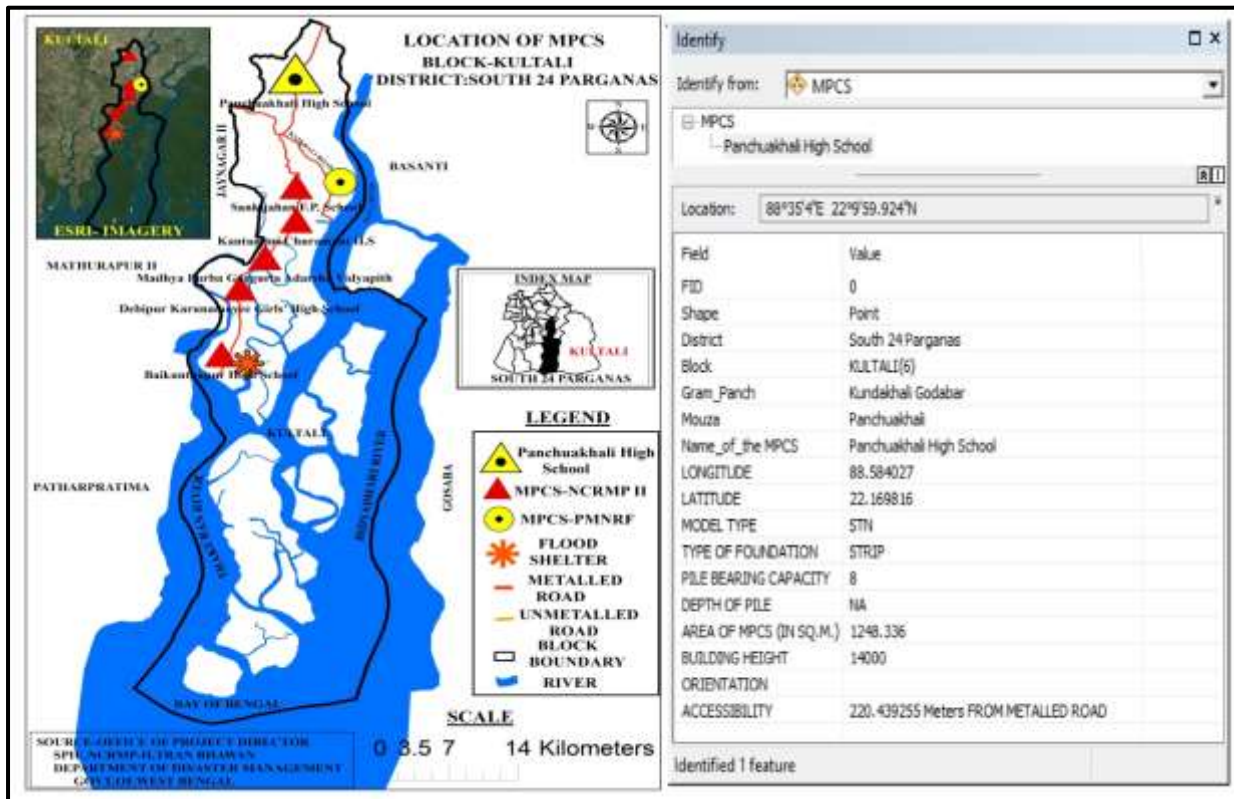


PHOTO GRAPH OF SITE BEFORE CONSTRUCTION





During December 2016



During April 2017



During July 2017



During September 2017



During December 2017

SANKIJAHAN FP SCHOOL

The Department of Disaster Management, Govt. of West Bengal has proposed construction of a Multipurpose Cyclone Shelter (MPCS) at the Sankijahan FP School under NCRMP-II project. The details of the MPCS site are given below:

ADMINISTRATIVE AND GENERAL DETAILS:

District	South 24 Parganas
Block	Kultali
Gram Panchayat	Gopalganj
Mouza	Sankijahan
Plot No.	221, 222
JL No.	27
Police Station	Kultali Police Station
Name of MPCS Site	Sankijahan FP School
Land Ownership	The ownership of land belongs to School Authority. The Teacher-in-charge Sankijahan FP School P.O.-Gopalgon Hat, 24 Pgs(S) on 26-11-2014 has given No objection Certificate (NOC) to The Dept. of Disaster Management, Govt. of West Bengal for construction of MPCS in their land.
Latitude and Longitude	22.0570672 (N) / 88.5850212 (E)
Building Type	Pile + RCC
Floor Area	1248.336 Sq. m (G+2, Roof level)
Height	14m
Type of Foundation	PILE
Communication	0.389866 Kilometers From Metalled Road
Use of MPCS	<ul style="list-style-type: none"> • During natural hazards, the building will be used for resettlement of affected inhabitants of the area for housing, fooding and medication. • Household cattle will be shifted at the same MPCS building for resting during natural hazards.
Demography	No. of House Hold : 1773 Total Population : 8811 Total Male : 4555 Total Female : 4256 <i>(Source : www.censusindia.gov.in)</i>
Major Profession	Cultivation and agricultural related labour works are the major source of livelihood.
Ground Water Quality	Saline (Chloride > 250 mg/l or TDS > 500 mg/l)
Natural Hazards	<ul style="list-style-type: none"> • Flood • Earth Quake • Cyclone and Storms
Essential Statutory Clearance Requirement	CRZ (Coastal Regulation zone) Clearance was obtained from WBSCZMA vide permission letter No. EN/267/T-II-4/001/2011 dated 31-01-2011.

ENVIRONMENT AND SOCIAL SCREENING FORM**Part A: General Information**

1. Name of the State	WEST BENGAL
2. Type of proposed sub-project activity (tick the applicable option)	
<ul style="list-style-type: none"> ▪ Cyclone Shelter <input checked="" type="checkbox"/> 	<ul style="list-style-type: none"> ▪ Name of MPCs: SANKIJAHAN FP SCHOOL
3. Location of the sub-project	
<ul style="list-style-type: none"> ▪ District 	South 24 Parganas
<ul style="list-style-type: none"> ▪ Block 	Kultali
<ul style="list-style-type: none"> ▪ Gram Panchayat 	Gopalganj
<ul style="list-style-type: none"> ▪ Mouza 	Sankijahan
<ul style="list-style-type: none"> ▪ Village 	Sankijahan
<ul style="list-style-type: none"> ▪ Police Station 	Kultali Police Station
<ul style="list-style-type: none"> ▪ Latitude & Longitude 	22.0570672 (N) / 88.5850212 (E)
<ul style="list-style-type: none"> ▪ Plot No. 	221, 222
<ul style="list-style-type: none"> ▪ JL No. 	27
4. Size of the sub-project (approx. area in sq. mt/hac or length in mt/km, as relevant)	1248.336 sq. m (G+2, Roof Level) Dimension of Plot: 25m X 45m
5. Land Requirement (in hac./sq. mt.)	
<ul style="list-style-type: none"> ▪ Total Requirement 	
<ul style="list-style-type: none"> ▪ Private Land 	<input checked="" type="checkbox"/> The ownership of land belongs to School Authority.
<ul style="list-style-type: none"> ▪ Govt. Land 	
<ul style="list-style-type: none"> ▪ Forest Land 	
<ul style="list-style-type: none"> ▪ Present Land Status 	
6. Implementing Agency Details (sub-project level)	
<ul style="list-style-type: none"> ▪ Name of the Department/Agency 	Public Works Department, Govt. of West Bengal
<ul style="list-style-type: none"> ▪ Name of the designated contact person 	Diamond Harbour Division Social Sector
<ul style="list-style-type: none"> ▪ Designation 	Executive Engineer
<ul style="list-style-type: none"> ▪ E-mail Id & Phone No. 	pwddhdiv@rediffmail.com : 03174-255271
7. Details about the Screening Exercise	
<ul style="list-style-type: none"> ▪ Agency 	Institute of Environmental Studies and Wetland Management. Dept. of Environment. Govt. of West Bengal. DD-24, Sector-I, Saltlake. Kolkata-700064. Phone- 033-23340531/0231. FAX- 91-33-23580967

Part B (1): Environment Screening

Question	Yes	No	Details
1. Is the sub-project located in whole or part within the Coastal Regulation Zone?	✓		CRZ (Coastal Regulation zone) Clearance was obtained from WBSCZMA vide permission letter No. EN/267/T-II-4/001/2011 dated 31-01-2011.
2. Is the sub-project located in whole or part in/near any of the following environmentally sensitive areas? (1 Km radius)			
a. Biosphere Reserve	✓		The project area is located within Sundarban Biosphere Reserve. But this type of construction is permitted activity within Sundarban Biosphere Reserve considering the indigenous people living here for last 200 years or so.
b. National Park		✓	
c. Wildlife/ Bird Sanctuary		✓	
d. Tiger or Elephant Reserve		✓	
e. Wetland	✓		Here stereo cultivation on brackish water is being practiced. Wet lands put to regular agriculture activities are normally not considered as "Wet Land" as per official definition in India.
f. Important Bird Areas		✓	
g. Coastal Area with Coral		✓	
h. Mangroves Areas	✓		
i. Estuary with Mangroves		✓	
j. Natural Lakes		✓	
k. Swamps /Mudflats		✓	
l. Habitat of migratory birds (outside protected areas)		✓	
m. Migratory Route of Wild Animals /Birds		✓	
n. Area with threatened are/endangered fauna (outside protected areas)		✓	
o. Area with threatened /rare /endangered flora (outside protected areas)		✓	
p. Reserved/Protected Forest		✓	
q. Zoological Park / Botanical Garden		✓	
3. Is the sub-project located within 500 meters from rivers, streams, estuaries or deltaic mouths?		✓	
4. Is the sub-project located in whole or part near any of the following sensitive features? (1 Km radius and 100m in case of Archaeological Sites)			
a. World Heritage Sites		✓	
b. Archaeological monuments /sites (under ASI's Central / State list)		✓	
c. Historic Places (not listed under ASI-Central or State List but regionally /		✓	

locally important)			
d. Reservoirs/ Dams		✓	
e. Religious Places (Regionally or Locally important)		✓	
f. Public Water Supply areas from Rivers/ Surface Water Bodies/Ground Water Sources)		✓	

Part B (2): Result/Outcome of Environmental Screening Exercise

1	No Environment Impact Assessment Required	Not Required
2	Environment Impact Assessment Required	Not Required
3	CRZ clearance required	Required
4	Environmental Clearance Required	Not Required
5	Forest Clearance Required	Not Required

Part C (1): Social Screening

1. Does the sub-project activity require acquisition of private land?		
Yes ✓ The ownership of land belongs to School Authority. The Teacher-in-charge Sankijahan FP School P.O.-Gopalgong Hat, 24 Pgs(S) on 26-11-2014 has given No objection Certificate (NOC) to The Dept. of Disaster Management, Govt. of West Bengal for construction of MPCs in their land.		No
Give the following details:	Private Land (sq mts/hac.)	✓
	Govt. Land (sq mts/hac.)	
	Forest Land (sq mts/hac.)	
2. Does the proposed sub-project activity result in demolition/removal of existing structures?		
Yes	No	✓
If so, give the following details:		
Number of public structures/buildings		
Number of common property resources (such as religious/cultural/ drinking water/wells/etc)		
Number of private structures (located on private or public land)		
3. Does the proposed Project activity result in loss of crops/trees?		
Yes	No	✓
4. Does the proposed Project activity result in loss of direct livelihood/ employment?		
Yes	No	✓
5. Does the proposed activity result in loss of mangrove ecosystem/ community forest on which nearby residents/local population are dependent for fuel wood/grazing etc.?		
Yes	No	✓
6. Does the proposed Project activity affect schedule tribe/caste communities?		
Yes	No	✓

Part C (2): Result/Outcome of Social Screening Exercise

1	Social Impact Assessment is Required	Not Required
2	Abbreviated RAP is required	Not Required
3	Full RAP is required	Not Required

PUBLIC CONSULTANCY MEETING

(NOT AVAILABLE)

MAP OF THE MPCS

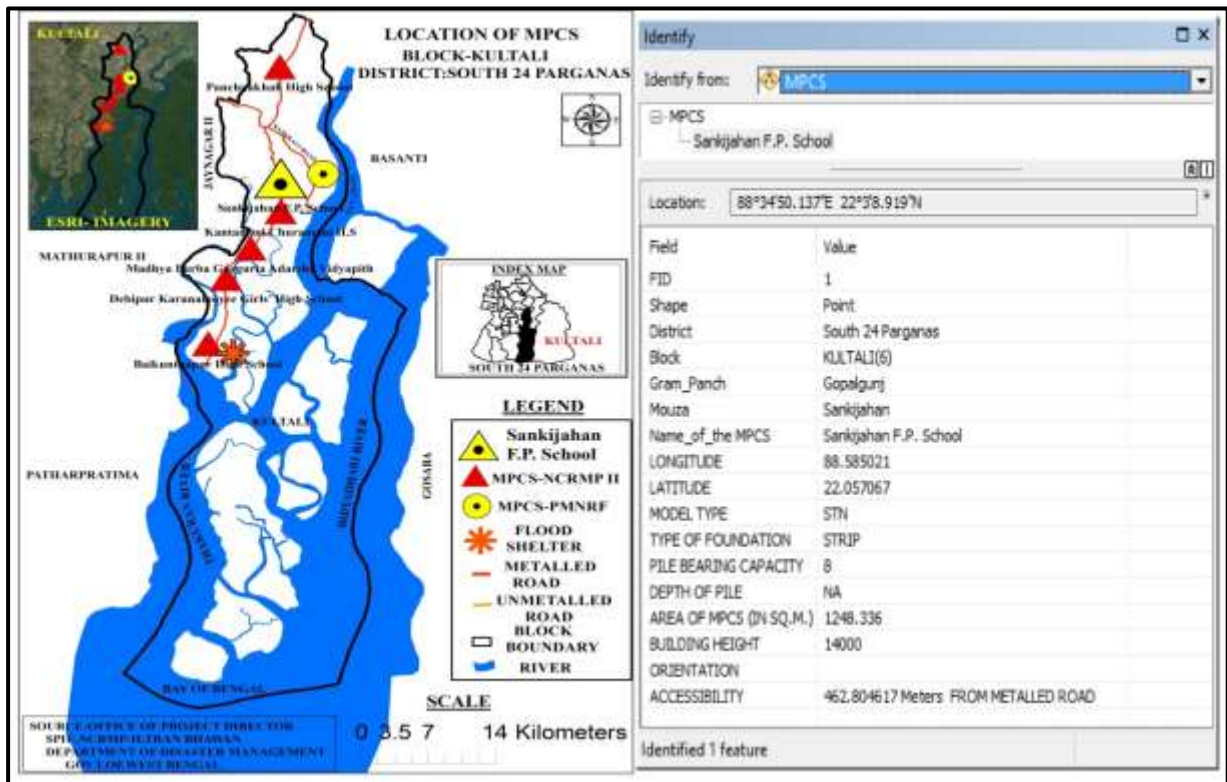


PHOTO GRAPH OF SITE BEFORE CONSTRUCTION





During January 2017



During March 2017



During July 2017



During October 2017



During December 2017

SHYAMNAGAR HIGH SCHOOL

The Department of Disaster Management, Govt. of West Bengal has proposed construction of a Multipurpose Cyclone Shelter (MPCS) at the Shyamnagar High School under NCRMP-II project. The details of the MPCS site are given below:

ADMINISTRATIVE AND GENERAL DETAILS:

District	South 24 Parganas
Block	Kultali
Gram Panchayat	Deulbari Debipur
Mouza	Shyamnagar
Plot No.	363
JL No.	36
Police Station	Kultali Police Station
Name of MPCS Site	Shyamnagar High School
Land Ownership	The ownership of land belongs to School Authority.
Latitude and Longitude	22.006362(N), 88.59232(E)
Building Type	STN
Floor Area	1200 sq m
Height	14.150m
Type of Foundation	PILE
Communication	2625.36661 m from metalled road.
Use of MPCS	<ul style="list-style-type: none"> • During natural hazards, the building will be used for resettlement of affected inhabitants of the area for housing, fooding and medication. • Household cattle will be shifted at the same MPCS building for resting during natural hazards.
Demography	No. of House Hold : 716 Total Population : 3753 Total Male : 1921 Total Female : 1832 (Source : www.censusindia.gov.in)
Major Profession	Cultivation and agricultural related labour works are the major source of livelihood.
Ground Water Quality	Saline (Chloride > 250 mg/l or TDS > 500 mg/l)
Natural Hazards	<ul style="list-style-type: none"> • Flood • Earth Quake • Cyclone and Storms
Essential Statutory Clearance Requirement	CRZ (Coastal Regulation zone) Clearance was obtained from WBSCZMA vide permission letter No. EN/267/T-II-4/001/2011 dated 31-01-2011.

ENVIRONMENT AND SOCIAL SCREENING FORM**Part A: General Information**

1. Name of the State	WEST BENGAL
2. Type of proposed sub-project activity (tick the applicable option)	
<ul style="list-style-type: none"> ▪ Cyclone Shelter <input checked="" type="checkbox"/> 	<ul style="list-style-type: none"> ▪ Name of MPCs: SHYAMNAGAR HIGH SCHOOL
3. Location of the sub-project	
<ul style="list-style-type: none"> ▪ District 	South 24 Parganas
<ul style="list-style-type: none"> ▪ Block 	Kultali
<ul style="list-style-type: none"> ▪ Gram Panchayat 	Deulbari Debipur
<ul style="list-style-type: none"> ▪ Mouza 	Shyamnagar
<ul style="list-style-type: none"> ▪ Village 	Shyamnagar
<ul style="list-style-type: none"> ▪ Police Station 	Kultali Police Station
<ul style="list-style-type: none"> ▪ Latitude & Longitude 	22.006362(N), 88.59232(E)
<ul style="list-style-type: none"> ▪ Plot No. 	363
<ul style="list-style-type: none"> ▪ JL No. 	36
4. Size of the sub-project (approx. area in sq. mt/hac or length in mt/km, as relevant)	1200 sq m Dimension of Plot: 25m X 45m
5. Land Requirement (in hac./sq. mt.)	
<ul style="list-style-type: none"> ▪ Total Requirement 	
<ul style="list-style-type: none"> ▪ Private Land 	<input checked="" type="checkbox"/> The ownership of land belongs to School Authority
<ul style="list-style-type: none"> ▪ Govt. Land 	
<ul style="list-style-type: none"> ▪ Forest Land 	
<ul style="list-style-type: none"> ▪ Present Land Status 	
6. Implementing Agency Details (sub-project level)	
<ul style="list-style-type: none"> ▪ Name of the Department/Agency 	Public Works Department, Govt. of West Bengal
<ul style="list-style-type: none"> ▪ Name of the designated contact person 	South 24 Parganas, Division-II
<ul style="list-style-type: none"> ▪ Designation 	Executive Engineer
<ul style="list-style-type: none"> ▪ E-mail Id 	eessdivn1@gmail.com
7. Details about the Screening Exercise	
<ul style="list-style-type: none"> ▪ Agency 	ARKITECHNO Consultants (India) Pvt. Netguru Building, Block – GP, E 2-4. Saltlake, Kolkata, West Bengal. PIN- 700091 Phone- 03340035391.

Part B (1): Environment Screening

Question	Yes	No	Details
1. Is the sub-project located in whole or part within the Coastal Regulation Zone?	✓		CRZ (Coastal Regulation zone) Clearance was obtained from WBSCZMA vide permission letter No. EN/267/T-II-4/001/2011 dated 31-01-2011 for old site.
2. Is the sub-project located in whole or part in/near any of the following environmentally sensitive areas? (1 Km radius)			
a. Biosphere Reserve	✓		The project area is located within Sundarban Biosphere Reserve. But this type of construction is permitted activity within Sundarban Biosphere Reserve considering the indigenous people living here for last 200 years or so.
b. National Park		✓	
c. Wildlife/ Bird Sanctuary		✓	
d. Tiger or Elephant Reserve		✓	
e. Wetland		✓	
f. Important Bird Areas		✓	
g. Coastal Area with Coral		✓	
h. Mangroves Areas		✓	
i. Estuary with Mangroves		✓	
j. Natural Lakes		✓	
k. Swamps /Mudflats		✓	
l. Habitat of migratory birds (outside protected areas)		✓	
m. Migratory Route of Wild Animals /Birds		✓	
n. Area with threatened are/endangered fauna (outside protected areas)		✓	
o. Area with threatened /rare /endangered flora (outside protected areas)		✓	
p. Reserved/Protected Forest		✓	
q. Zoological Park / Botanical Garden		✓	
3. Is the sub-project located within 500 meters from rivers, streams, estuaries or deltaic mouths?		✓	
4. Is the sub-project located in whole or part near any of the following sensitive features? (1 Km radius and 100m in case of Archaeological Sites)			
a. World Heritage Sites		✓	
b. Archaeological monuments /sites (under ASI's Central / State list)		✓	
c. Historic Places (not listed under ASI-Central or State List but regionally / locally important)		✓	
d. Reservoirs/ Dams		✓	
e. Religious Places (Regionally or Locally important)		✓	

f. Public Water Supply areas from Rivers/ Surface Water Bodies/Ground Water Sources)		✓	
--	--	---	--

Part B (2): Result/Outcome of Environmental Screening Exercise

1	No Environment Impact Assessment Required	Not Required
2	Environment Impact Assessment Required	Not Required
3	CRZ clearance required	Required
4	Environmental Clearance Required	Not Required
5	Forest Clearance Required	Not Required

Part C (1): Social Screening

1. Does the sub-project activity require acquisition of private land?		
Yes ✓ The ownership of land belongs to School Authority		No
Give the following details:	Private Land (sq mts/hac.)	✓
	Govt. Land (sq mts/hac.)	
	Forest Land (sq mts/hac.)	
2. Does the proposed sub-project activity result in demolition/removal of existing structures?		
Yes	No	✓
If so, give the following details:		
Number of public structures/buildings		
Number of common property resources (such as religious/cultural/ drinking water/wells/etc)		
Number of private structures (located on private or public land)		
3. Does the proposed Project activity result in loss of crops/trees?		
Yes	No	✓
4. Does the proposed Project activity result in loss of direct livelihood/ employment?		
Yes	No	✓
5. Does the proposed activity result in loss of mangrove ecosystem/ community forest on which nearby residents/local population are dependent for fuel wood/grazing etc.?		
Yes	No	✓
6. Does the proposed Project activity affect schedule tribe/caste communities?		
Yes	No	✓

Part C (2): Result/Outcome of Social Screening Exercise

1	Social Impact Assessment is Required	Not Required
2	Abbreviated RAP is required	Not Required
3	Full RAP is required	Not Required

PUBLIC CONSULTANCY MEETING

Not Available

MAP OF THE MPCS

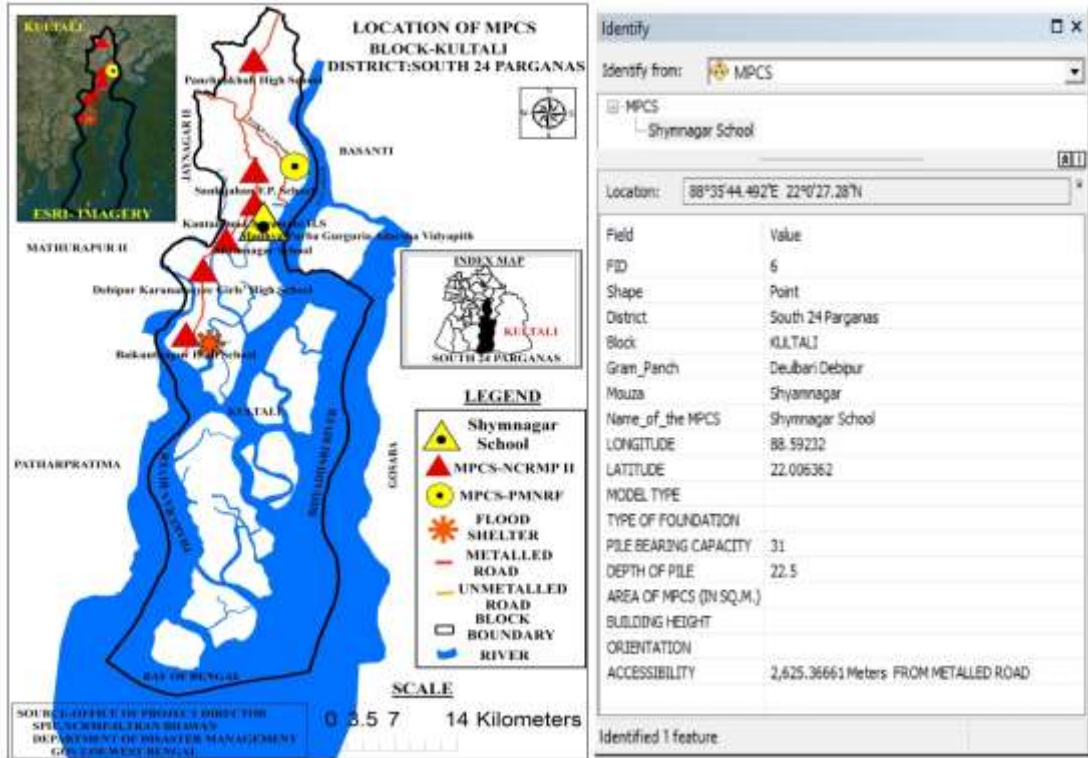


PHOTO GRAPH OF SITE DURING CONSTRUCTION





During April 2017



During June 2017



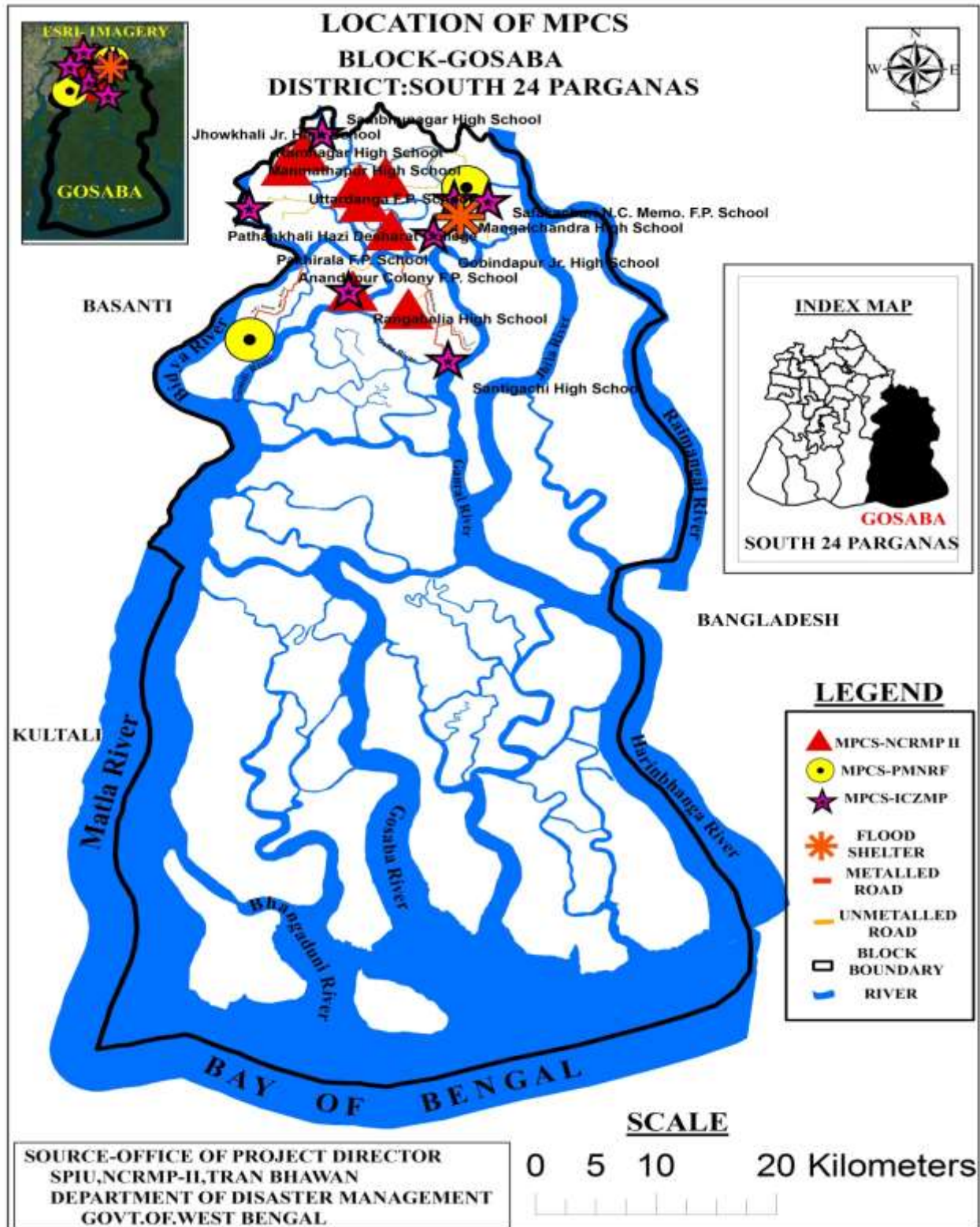
During August 2017



During November 2017

BLOCK – GOSABA

Location Map of MPCS at Gosaba Block



ANANDAPUR COLONY F.P. SCHOOL

The Department of Disaster Management, Govt. of West Bengal has proposed construction of a Multipurpose Cyclone Shelter (MPCS) at the Anandapur Colony F.P. School under NCRMP-II project. The details of the MPCS site are given below:

ADMINISTRATIVE AND GENERAL DETAILS:

District	South 24 Parganas
Block	Gosaba
Gram Panchayat	Satjelia
Mouza	Sudhansupur
Plot No.	1003
JL No.	49
Police Station	Gosaba Police Station
Name of MPCS Site	Anandapur Colony F.P. School
Land Ownership	The ownership of land belongs to School Authority. Teacher-in-charge Anandapur Colony FP School on 19-12-2014 has given No objection Certificate (NOC) to The Dept. of Disaster Management, Govt. of West Bengal for construction of MPCS in their land.
Latitude and Longitude	22.12794 (N), 88.871235 (E)
Building Type	Pile + RCC
Floor Area	1248.336 Sq. m (G+2,Roof level)
Height	14.150 m
Type of Foundation	Pile
Communication	1.5Kilometers from Chargheri Lakshbagan Road.
Use of MPCS	<ul style="list-style-type: none"> • During natural hazards, the building will be used for resettlement of affected inhabitants of the area for housing, fooding and medication. • Household cattle will be shifted at the same MPCS building for resting during natural hazards.
Demography	No. of House Hold : 1047 Total Population : 4352 Total Male : 2227 Total Female : 2125 <i>(Source :www.censusindia.gov.in)</i>
Major Profession	Cultivation and agricultural related labour works are the major source of livelihood.
Ground Water Quality	Saline (Chloride > 250 mg/l or TDS > 500 mg/l)
Natural Hazards	<ul style="list-style-type: none"> • Flood • Earth Quake • Cyclone and Storms
Essential Statutory Clearance Requirement	CRZ (Coastal Regulation zone) Clearance was obtained from WBSCZMA vide permission letter No. 2523/EN/T-II-4/001/2011 dated 29 -09-2014.

ENVIRONMENT AND SOCIAL SCREENING FORM**Part A: General Information**

1. Name of the State	WEST BENGAL
2. Type of proposed sub-project activity (tick the applicable option)	
<ul style="list-style-type: none"> ▪ Cyclone Shelter <input checked="" type="checkbox"/> 	<ul style="list-style-type: none"> ▪ Name of MPCs: ANANDAPUR COLONY F.P. SCHOOL
3. Location of the sub-project	
<ul style="list-style-type: none"> ▪ District 	South 24 Parganas
<ul style="list-style-type: none"> ▪ Block 	Gosaba
<ul style="list-style-type: none"> ▪ Gram Panchayat 	Satjelia
<ul style="list-style-type: none"> ▪ Mouza 	Sudhansupur
<ul style="list-style-type: none"> ▪ Village 	Anandapur
<ul style="list-style-type: none"> ▪ Police Station 	Gosaba Police Station
<ul style="list-style-type: none"> ▪ Latitude & Longitude 	22.12794 (N), 88.871235 (E)
<ul style="list-style-type: none"> ▪ Plot No. 	1003
<ul style="list-style-type: none"> ▪ JL No. 	49
4. Size of the sub-project (approx. area in sq. mt/hac or length in mt/km, as relevant)	1248.336 Sq. m (G+2, Roof level) Dimension of Plot: 25m X 45m
5. Land Requirement (in hac./sq. mt.)	
<ul style="list-style-type: none"> ▪ Total Requirement 	
<ul style="list-style-type: none"> ▪ Private Land 	<input checked="" type="checkbox"/> The ownership of land belongs to School Authority.
<ul style="list-style-type: none"> ▪ Govt. Land 	
<ul style="list-style-type: none"> ▪ Forest Land 	
<ul style="list-style-type: none"> ▪ Present Land Status 	
6. Implementing Agency Details (sub-project level)	
<ul style="list-style-type: none"> ▪ Name of the Department/Agency 	Public Works Department, Govt. of West Bengal
<ul style="list-style-type: none"> ▪ Name of the designated contact person 	South 24 Parganas, Division-II
<ul style="list-style-type: none"> ▪ Designation 	Executive Engineer
<ul style="list-style-type: none"> ▪ E-mail Id 	eessdivn1@gmail.com
7. Details about the Screening Exercise	
<ul style="list-style-type: none"> ▪ Agency 	Institute of Environmental Studies and Wetland Management. Dept. of Environment. Govt. of West Bengal. DD-24, Sector-I, Saltlake. Kolkata-700064. Phone- 033-23340531/0231. FAX- 91-33-23580967

Part B (1): Environment Screening

Question	Yes	No	Details
1. Is the sub-project located in whole or part within the Coastal Regulation Zone?	✓		CRZ (Coastal Regulation zone) Clearance was obtained from WBSCZMA vide permission letter No. 2523/EN/T-II-4/001/2011 dated 29 -09-2014.
2. Is the sub-project located in whole or part in/near any of the following environmentally sensitive areas? (1 Km radius)			
a. Biosphere Reserve	✓		The project area is located within Sundarban Biosphere Reserve. But this type of construction is permitted activity within Sundarban Biosphere Reserve considering the indigenous people living here for last 200 years or so.
b. National Park		✓	
c. Wildlife/ Bird Sanctuary		✓	
d. Tiger or Elephant Reserve	✓		Sajnekhali Tiger reserve 1km from proposed site
e. Wetland	✓		
f. Important Bird Areas		✓	
g. Coastal Area with Coral		✓	
h. Mangroves Areas		✓	
i. Estuary with Mangroves	✓		Dense mangrove patch within 50 m
j. Natural Lakes		✓	
k. Swamps /Mudflats		✓	
l. Habitat of migratory birds (outside protected areas)		✓	
m. Migratory Route of Wild Animals /Birds		✓	
n. Area with threatened are/endangered fauna (outside protected areas)		✓	
o. Area with threatened /rare /endangered flora (outside protected areas)		✓	
p. Reserved/Protected Forest		✓	
q. Zoological Park / Botanical Garden		✓	
3. Is the sub-project located within 500 meters from rivers, streams, estuaries or deltaic mouths?		✓	
4. Is the sub-project located in whole or part near any of the following sensitive features? (1 Km radius and 100m in case of Archaeological Sites)			
a. World Heritage Sites		✓	
b. Archaeological monuments /sites (under ASI's Central / State list)		✓	
c. Historic Places (not listed under ASI-Central or State List but regionally / locally important)		✓	
d. Reservoirs/ Dams		✓	
e. Religious Places (Regionally or		✓	

Locally important)			
f. Public Water Supply areas from Rivers/ Surface Water Bodies/Ground Water Sources)		✓	

Part B (2): Result/Outcome of Environmental Screening Exercise

1	No Environment Impact Assessment Required	Not Required
2	Environment Impact Assessment Required	Not Required
3	CRZ clearance required	Required
4	Environmental Clearance Required	Not Required
5	Forest Clearance Required	Not Required

Part C (1): Social Screening

1. Does the sub-project activity require acquisition of private land?		
Yes ✓ The ownership of land belongs to School Authority. Teacher-in-charge Anandapur Colony FP School on 19-12-2014 has given No objection Certificate (NOC) to The Dept. of Disaster Management, Govt. of West Bengal for construction of MPCs in their land.		No
Give the following details:	Private Land (sq mts/hac.)	✓
	Govt. Land (sq mts/hac.)	
	Forest Land (sq mts/hac.)	
2. Does the proposed sub-project activity result in demolition/removal of existing structures?		
Yes	No	✓
If so, give the following details:		
Number of public structures/buildings		
Number of common property resources (such as religious/cultural/ drinking water/wells/etc)		
Number of private structures (located on private or public land)		
3. Does the proposed Project activity result in loss of crops/trees?		
Yes	No	✓
4. Does the proposed Project activity result in loss of direct livelihood/ employment?		
Yes	No	✓
5. Does the proposed activity result in loss of mangrove ecosystem/ community forest on which nearby residents/local population are dependent for fuel wood/grazing etc.?		
Yes	No	✓
6. Does the proposed Project activity affect schedule tribe/caste communities?		
Yes	No	✓


Part C (2): Result/Outcome of Social Screening Exercise

1	Social Impact Assessment is Required	Not Required
2	Abbreviated RAP is required	Not Required
3	Full RAP is required	Not Required

PUBLIC CONSULTANCY MEETING

The public consultancy meeting was held at Anadapur Colony Primary School on 12.10.2016. With the permission of the head teacher of Anadapur Colony Primary School, the meeting was chaired by the President of the committee Mr. Niranjan Mondal with the presence of the Secretary Mr. Niranjan Sarkar, Pradhan of Satjelia Gram Panchayat and the community people. The number of persons attended the meeting was 19. The main agenda of meeting was construction of MPCS under NCRMP II

In the meeting, the Head Teacher of the school shared that for last few years the initiatives have been taken at the Govt. level for construction of a Cyclone Shelter at the adjoining land of Anadapur Colony Primary School. For this, the School Committee and the Panchayat have already issued NOC (No Objection Certificate). The discussion on the use of the rooms of the shelter and its maintenance also took place. All the people who were present in the meeting gave their consent in favour of construction of the Shelter for the greater interest of the school and the community. As there was no other issue to be discussed, the meeting was concluded with a thanks-giving session.



MAP OF THE MPCS

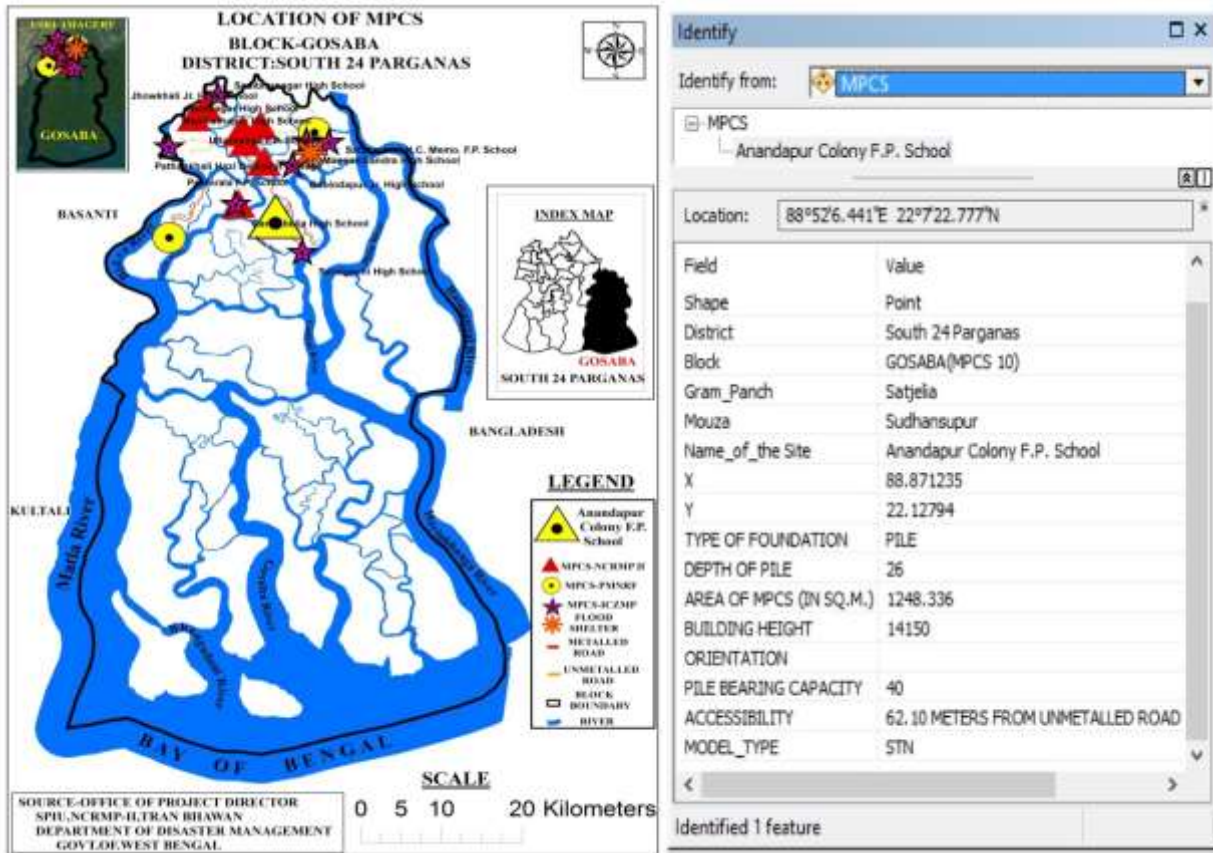


PHOTO GRAPH OF SITE BEFORE CONSTRUCTION





During December 2016



During March 2017



During June 2017



During September 2017



During December 2017

GOPALKATA JELEPARA HIGH SCHOOL

The Department of Disaster Management, Govt. of West Bengal has proposed construction of a Multipurpose Cyclone Shelter (MPCS) at the Gopalkata Jelepara High School under NCRMP-II project. The details of the MPCS site are given below:

ADMINISTRATIVE AND GENERAL DETAILS:

District	South 24 Parganas
Block	Gosaba
Gram Panchayat	Pathankhali
Mouza	Gopalkata
Plot No.	46, 51, 52
JL No.	5
Police Station	Gosaba Police Station
Name of MPCS Site	Gopalkata Jelepara High School
Land Ownership	The ownership of land belongs to School Authority. The Teacher-in-charge Gopalkata Jelepara High School, South 24 Pgs on 8-12-2014 has given No objection Certificate (NOC) to The Dept. of Disaster Management, Govt. of West Bengal for construction of MPCS in their land.
Latitude and Longitude	22.251604 (N), 88.792943 (E)
Building Type	Strip + RCC
Floor Area	1248.336 Sq. m (G+2, Roof level)
Height	15.650 m
Type of Foundation	Strip
Communication	1.463376 Kilometers from Metalled Road.
Use of MPCS	<ul style="list-style-type: none"> • During natural hazards, the building will be used for resettlement of affected inhabitants of the area for housing, fooding and medication. • Household cattle will be shifted at the same MPCS building for resting during natural hazards.
Demography	No. of House Hold : 449 Total Population : 2301 Total Male : 1170 Total Female : 1131 (Source : www.censusindia.gov.in)
Major Profession	Cultivation and agricultural related labour works are the major source of livelihood.
Ground Water Quality	Saline (Chloride > 250 mg/l or TDS > 500 mg/l)
Natural Hazards	<ul style="list-style-type: none"> • Flood • Earth Quake • Cyclone and Storms
Essential Statutory Clearance Requirement	CRZ (Coastal Regulation zone) Clearance was obtained from WBSCZMA vide permission letter No. EN/267/T-II-4/001/2011 dated 31-01-2011.

ENVIRONMENT AND SOCIAL SCREENING FORM**Part A: General Information**

1. Name of the State	WEST BENGAL
2. Type of proposed sub-project activity (tick the applicable option)	
<ul style="list-style-type: none"> ▪ Cyclone Shelter <input checked="" type="checkbox"/> 	<ul style="list-style-type: none"> ▪ Name of MPCs: GOPALKATA JELEPARA HIGH SCHOOL
3. Location of the sub-project	
<ul style="list-style-type: none"> ▪ District 	South 24 Parganas
<ul style="list-style-type: none"> ▪ Block 	Gosaba
<ul style="list-style-type: none"> ▪ Gram Panchayat 	Pathankhali
<ul style="list-style-type: none"> ▪ Mouza 	Gopalkata
<ul style="list-style-type: none"> ▪ Village 	Gopalkata
<ul style="list-style-type: none"> ▪ Police Station 	Gosaba Police Station
<ul style="list-style-type: none"> ▪ Latitude & Longitude 	22.251604 (N), 88.792943 (E)
<ul style="list-style-type: none"> ▪ Plot No. 	46, 51, 52
<ul style="list-style-type: none"> ▪ JL No. 	5
4. Size of the sub-project (approx. area in sq. mt/hac or length in mt/km, as relevant)	1248.336 Sq. m (G+2, Roof level) Dimension of Plot: 25m X 45m
5. Land Requirement (in hac./sq. mt.)	
<ul style="list-style-type: none"> ▪ Total Requirement 	
<ul style="list-style-type: none"> ▪ Private Land 	<input checked="" type="checkbox"/> The ownership of land belongs to School Authority.
<ul style="list-style-type: none"> ▪ Govt. Land 	
<ul style="list-style-type: none"> ▪ Forest Land 	
<ul style="list-style-type: none"> ▪ Present Land Status 	
6. Implementing Agency Details (sub-project level)	
<ul style="list-style-type: none"> ▪ Name of the Department/Agency 	Public Works Department, Govt. of West Bengal
<ul style="list-style-type: none"> ▪ Name of the designated contact person 	South 24 Parganas, Division-II
<ul style="list-style-type: none"> ▪ Designation 	Executive Engineer
<ul style="list-style-type: none"> ▪ E-mail Id 	eessdivn1@gmail.com
7. Details about the Screening Exercise	
<ul style="list-style-type: none"> ▪ Agency 	Institute of Environmental Studies and Wetland Management. Dept. of Environment. Govt. of West Bengal. DD-24, Sector-I, Saltlake. Kolkata-700064. Phone- 033-23340531/0231. FAX- 91-33-23580967

Part B (1): Environment Screening

Question	Yes	No	Details
1. Is the sub-project located in whole or part within the Coastal Regulation Zone?	✓		CRZ (Coastal Regulation zone) Clearance was obtained from WBSCZMA vide permission letter No. EN/267/T-II-4/001/2011 dated 31-01-2011.
2. Is the sub-project located in whole or part in/near any of the following environmentally sensitive areas? (1 Km radius)			
a. Biosphere Reserve	✓		The project area is located within Sundarban Biosphere Reserve. But this type of construction is permitted activity within Sundarban Biosphere Reserve considering the indigenous people living here for last 200 years or so.
b. National Park		✓	
c. Wildlife/ Bird Sanctuary		✓	
d. Tiger or Elephant Reserve		✓	
e. Wetland	✓		Here stereo cultivation on brackish water is being practiced. Wet lands put to regular agriculture activities are normally not considered as "Wet Land" as per official definition in India.
f. Important Bird Areas		✓	
g. Coastal Area with Coral		✓	
h. Mangroves Areas	✓		Dense mangrove patch within 10 m
i. Estuary with Mangroves		✓	
j. Natural Lakes		✓	
k. Swamps /Mudflats		✓	
l. Habitat of migratory birds (outside protected areas)		✓	
m. Migratory Route of Wild Animals /Birds		✓	
n. Area with threatened are/endangered fauna (outside protected areas)		✓	
o. Area with threatened /rare /endangered flora (outside protected areas)		✓	
p. Reserved/Protected Forest		✓	
q. Zoological Park / Botanical Garden		✓	
3. Is the sub-project located within 500 meters from rivers, streams, estuaries or deltaic mouths?		✓	
4. Is the sub-project located in whole or part near any of the following sensitive features? (1 Km radius and 100m in case of Archaeological Sites)			
a. World Heritage Sites		✓	
b. Archaeological monuments /sites (under ASI's Central / State list)		✓	
c. Historic Places (not listed under ASI-Central or State List but regionally /		✓	

locally important)			
d. Reservoirs/ Dams		✓	
e. Religious Places (Regionally or Locally important)		✓	
f. Public Water Supply areas from Rivers/ Surface Water Bodies/Ground Water Sources)		✓	

Part B (2): Result/Outcome of Environmental Screening Exercise

1	No Environment Impact Assessment Required	Not Required
2	Environment Impact Assessment Required	Not Required
3	CRZ clearance required	Required
4	Environmental Clearance Required	Not Required
5	Forest Clearance Required	Not Required

Part C (1): Social Screening

1. Does the sub-project activity require acquisition of private land?		
Yes ✓ The ownership of land belongs to School Authority. The Teacher-in-charge Gopalkata Jelepara High School ,South 24 Pgs on 8-12-2014 has given No objection Certificate (NOC) to The Dept. of Disaster Management, Govt. of West Bengal for construction of MPCs in their land.		No
Give the following details:	Private Land (sq mts/hac.)	✓
	Govt. Land (sq mts/hac.)	
	Forest Land (sq mts/hac.)	
2. Does the proposed sub-project activity result in demolition/removal of existing structures?		
Yes	No	✓
If so, give the following details:		
Number of public structures/buildings		
Number of common property resources (such as religious/cultural/ drinking water/wells/etc)		
Number of private structures (located on private or public land)		
3. Does the proposed Project activity result in loss of crops/trees?		
Yes	No	✓
4. Does the proposed Project activity result in loss of direct livelihood/ employment?		
Yes	No	✓
5. Does the proposed activity result in loss of mangrove ecosystem/ community forest on which nearby residents/local population are dependent for fuel wood/grazing etc.?		
Yes	No	✓
6. Does the proposed Project activity affect schedule tribe/caste communities?		
Yes	No	✓

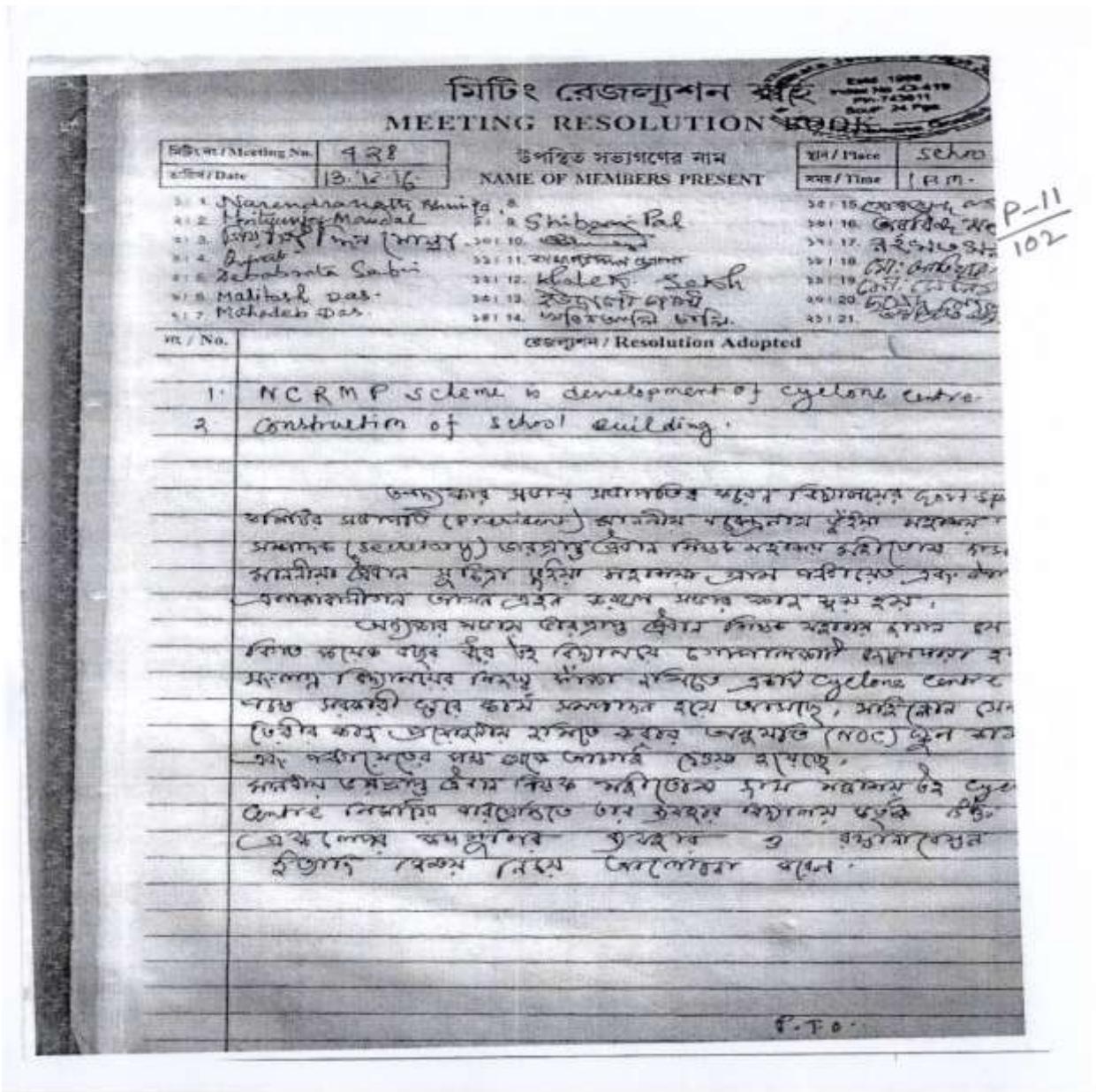
Part C (2): Result/Outcome of Social Screening Exercise

1	Social Impact Assessment is Required	Not Required
2	Abbreviated RAP is required	Not Required
3	Full RAP is required	Not Required

PUBLIC CONSULTANCY MEETING

The public consultancy meeting was held at Gopalkata Jelepara High School on 13.12.2016 at 1:00PM where the main agenda was discussion on Construction of MPCS under NCRMP II. The meeting was chaired by the President of the committee Mr. Narendranath Bhuniya with the presence of the Secretary as well as the acting head teacher of the school Mr. Mahitosh Das, Pradhan of local Gram Panchayat Ms. Suchitra Bhuiya and the community people. The number of persons attended the meeting was 20.

In the meeting, Mr. Mahitosh Das shared that for last few years the initiatives have been taken at the Govt. level for construction of a Cyclone Shelter at the adjoining land of Gopalkata Jelepara High School. For this, the School Committee and the Panchayat have already issued NOC (No Objection Certificate). The discussion on the use of the rooms of the shelter and its maintenance also took place. All the people who were present in the meeting gave their consent in favour of construction of the Shelter for the greater interest of the school and the community. As there was no other issue to be discussed, the meeting was concluded with a thanks-giving session.



আপনারা সব সময় সচিবকে সকল সমস্যা নিয়ে জানান এবং
তাঁর পরামর্শ অনুসারে প্রকৃত ক্ষতিগ্রস্তদের জন্য বিদ্যমান
সি। Cyclone Centre নিম্নলিখিত পত্র প্রেরণ করুন।

ক্রিয়ালব্ধ সবসময় সিস্টেম প্রকল্প প্রায় শেষ পর্যায়ে
নিম্নলিখিত অনুসরণ করুন।


P-11
102

আপনারা প্রায় সর্বদা সিস্টেম এর কার্যকর পরামর্শ
অনুসরণ করে প্রকল্পের কার্যক্রম সম্পন্ন করুন।

Counter-Signed


Teacher-in-Charge
MAHITOSH DAS
Gopalkata Jelepura High School
P.O. Gopalkata, Dist-24 Pgs. (S)


Pradhan
PATHANKHALI G. P.
Gosaba Block, 24 Pgs. (S)


President
Gopalkata Jelepura High School
P.O. Gopalkata, Dist-24 Pgs. (S)
743811

MAP OF THE MPCS

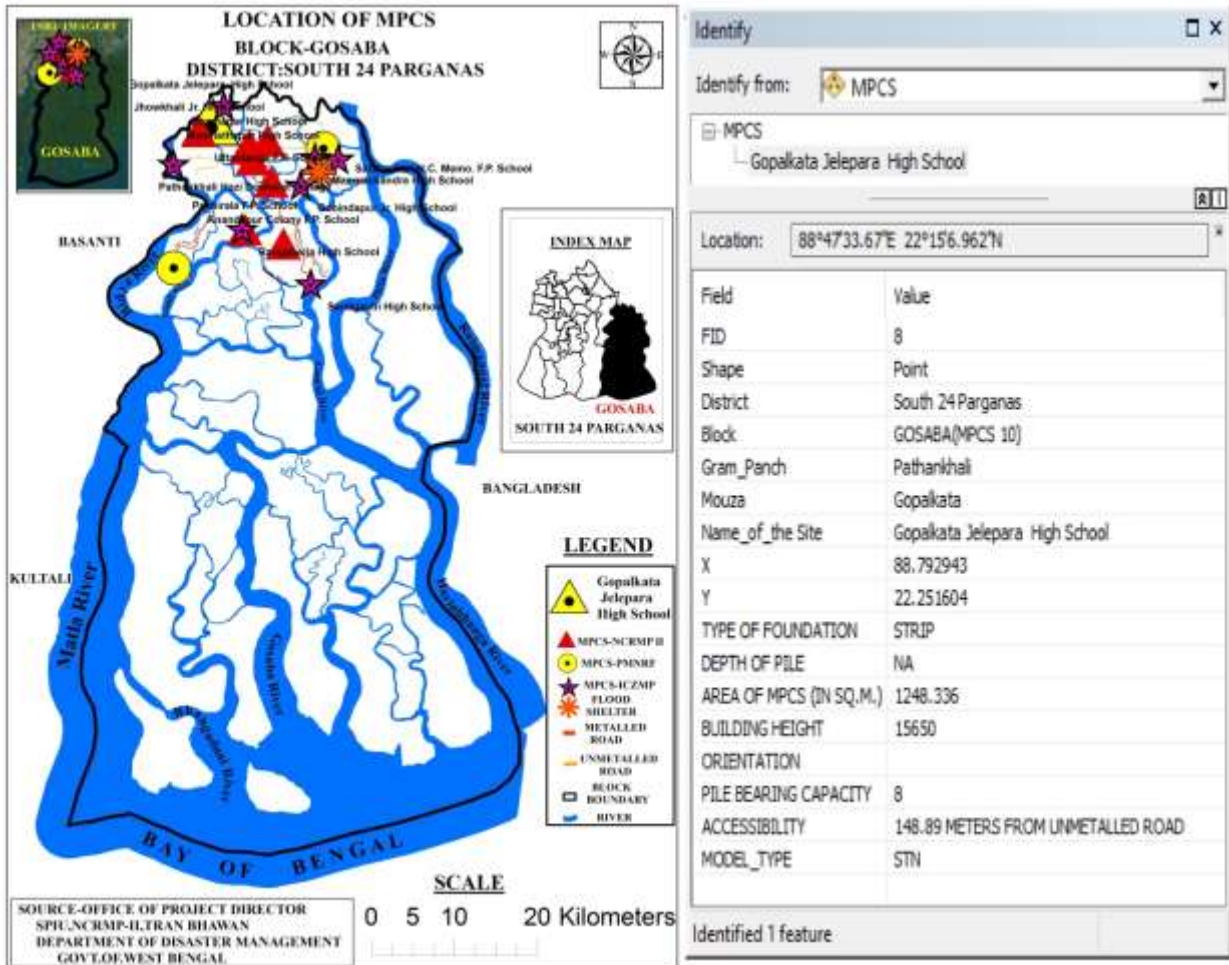


PHOTO GRAPH OF SITE BEFORE CONSTRUCTION





During December 2016



During March 2017



During June 2017



During September 2017



During December 2017

JHOWKHALI JUNIOR HIGH SCHOOL

The Department of Disaster Management, Govt. of West Bengal has proposed construction of a Multipurpose Cyclone Shelter (MPCS) at the Jhowkhali Junior High School under NCRMP-II project. The details of the MPCS site are given below:

ADMINISTRATIVE AND GENERAL DETAILS:

District	South 24 Parganas
Block	Gosaba
Gram Panchayat	Sambhunagar
Mouza	Jhowkhali
Plot No.	733
JI No.	3
Police Station	Gosaba Police Station
Name of MPCS Site	Jhowkhali Junior High School
Land Ownership	The ownership of land belongs to School Authority. The Teacher-in-charge Jhowkhali Junior High School on 19-10-2014 has given No objection Certificate (NOC) to The Dept. of Disaster Management, Govt. of West Bengal for construction of MPCS in their land.
Latitude and Longitude	22.25133075 (N), 88.79184792 (E)
Building Type	Strip + RCC
Floor Area	1248.336 Sq. m (G+2,Roof level)
Height	14.150 m
Type of Foundation	Strip
Communication	1.352123 Kilometers from Metalled Road.
Use of MPCS	<ul style="list-style-type: none"> • During natural hazards, the building will be used for resettlement of affected inhabitants of the area for housing, fooding and medication. • Household cattle will be shifted at the same MPCS building for resting during natural hazards.
Demography	No. of House Hold : 398 Total Population : 1502 Total Male : 770 Total Female : 732 (Source : www.censusindia.gov.in)
Major Profession	Cultivation and agricultural related labour works are the major source of livelihood.
Ground Water Quality	Saline (Chloride > 250 mg/l or TDS > 500 mg/l)
Natural Hazards	<ul style="list-style-type: none"> • Flood • Earth Quake • Cyclone and Storms
Essential Statutory Clearance Requirement	CRZ (Coastal Regulation zone) Clearance was obtained from WBSCZMA vide permission letter No. 2523/EN/T-II-4/001/2011 dated 29 -09-2014.

ENVIRONMENT AND SOCIAL SCREENING FORM**Part A: General Information**

1. Name of the State	WEST BENGAL
2. Type of proposed sub-project activity (tick the applicable option)	
<ul style="list-style-type: none"> ▪ Cyclone Shelter <input checked="" type="checkbox"/> 	<ul style="list-style-type: none"> ▪ Name of MPCs: JHOWKHALI JUNIOR HIGH SCHOOL
3. Location of the sub-project	
<ul style="list-style-type: none"> ▪ District 	South 24 Parganas
<ul style="list-style-type: none"> ▪ Block 	Gosaba
<ul style="list-style-type: none"> ▪ Gram Panchayat 	Sambhunagar
<ul style="list-style-type: none"> ▪ Mouza 	Jhowkhali
<ul style="list-style-type: none"> ▪ Village 	Jhowkhali
<ul style="list-style-type: none"> ▪ Police Station 	Gosaba Police Station
<ul style="list-style-type: none"> ▪ Latitude & Longitude 	22.25133075 (N), 88.79184792 (E)
<ul style="list-style-type: none"> ▪ Plot No. 	733
<ul style="list-style-type: none"> ▪ JL No. 	3
4. Size of the sub-project (approx. area in sq. mt/hac or length in mt/km, as relevant)	1248.336 Sq. m (G+2, Roof level) Dimension of Plot: 25m X 45m
5. Land Requirement (in hac./sq. mt.)	
<ul style="list-style-type: none"> ▪ Total Requirement 	
<ul style="list-style-type: none"> ▪ Private Land 	<input checked="" type="checkbox"/> The ownership of land belongs to School Authority.
<ul style="list-style-type: none"> ▪ Govt. Land 	
<ul style="list-style-type: none"> ▪ Forest Land 	
<ul style="list-style-type: none"> ▪ Present Land Status 	
6. Implementing Agency Details (sub-project level)	
<ul style="list-style-type: none"> ▪ Name of the Department/Agency 	Public Works Department, Govt. of West Bengal
<ul style="list-style-type: none"> ▪ Name of the designated contact person 	South 24 Parganas, Division-II
<ul style="list-style-type: none"> ▪ Designation 	Executive Engineer
<ul style="list-style-type: none"> ▪ E-mail Id 	eessdivn1@gmail.com
7. Details about the Screening Exercise	
<ul style="list-style-type: none"> ▪ Agency 	Institute of Environmental Studies and Wetland Management. Dept. of Environment. Govt. of West Bengal. DD-24, Sector-I, Saltlake. Kolkata-700064. Phone- 033-23340531/0231. FAX- 91-33-23580967

Part B (1): Environment Screening

Question	Yes	No	Details
1. Is the sub-project located in whole or part within the Coastal Regulation Zone?	✓		CRZ (Coastal Regulation zone) Clearance was obtained from WBSCZMA vide permission letter No. 2523/EN/T-II-4/001/2011 dated 29 -09-2014.
2. Is the sub-project located in whole or part in/near any of the following environmentally sensitive areas? (1 Km radius)			
a. Biosphere Reserve	✓		The project area is located within Sundarban Biosphere Reserve. But this type of construction is permitted activity within Sundarban Biosphere Reserve considering the indigenous people living here for last 200 years or so.
b. National Park		✓	
c. Wildlife/ Bird Sanctuary		✓	
d. Tiger or Elephant Reserve		✓	
e. Wetland		✓	
f. Important Bird Areas		✓	
g. Coastal Area with Coral		✓	
h. Mangroves Areas	✓		Dense mangrove patch within 50 m
i. Estuary with Mangroves		✓	
j. Natural Lakes		✓	
k. Swamps /Mudflats		✓	
l. Habitat of migratory birds (outside protected areas)		✓	
m. Migratory Route of Wild Animals /Birds		✓	
n. Area with threatened are/endangered fauna (outside protected areas)		✓	
o. Area with threatened /rare /endangered flora (outside protected areas)		✓	
p. Reserved/Protected Forest		✓	
q. Zoological Park / Botanical Garden		✓	
3. Is the sub-project located within 500 meters from rivers, streams, estuaries or deltaic mouths?		✓	
4. Is the sub-project located in whole or part near any of the following sensitive features? (1 Km radius and 100m in case of Archaeological Sites)			
a. World Heritage Sites		✓	
b. Archaeological monuments /sites (under ASI's Central / State list)		✓	
c. Historic Places (not listed under ASI-Central or State List but regionally / locally important)		✓	
d. Reservoirs/ Dams		✓	
e. Religious Places (Regionally or Locally important)		✓	

f. Public Water Supply areas from Rivers/ Surface Water Bodies/Ground Water Sources)		✓	
--	--	---	--

Part B (2): Result/Outcome of Environmental Screening Exercise

1	No Environment Impact Assessment Required	Not Required
2	Environment Impact Assessment Required	Not Required
3	CRZ clearance required	Required
4	Environmental Clearance Required	Not Required
5	Forest Clearance Required	Not Required

Part C (1): Social Screening

1. Does the sub-project activity require acquisition of private land?		
Yes ✓ The ownership of land belongs to School Authority. The Teacher-in-charge Jhowkhali Junior High School on 19-10-2014 has given No objection Certificate (NOC) to The Dept. of Disaster Management, Govt. of West Bengal for construction of MPCs in their land.		No
Give the following details:	Private Land (sq mts/hac.)	✓
	Govt. Land (sq mts/hac.)	
	Forest Land (sq mts/hac.)	
2. Does the proposed sub-project activity result in demolition/removal of existing structures?		
Yes	No	✓
If so, give the following details:		
Number of public structures/buildings		
Number of common property resources (such as religious/cultural/ drinking water/wells/etc)		
Number of private structures (located on private or public land)		
3. Does the proposed Project activity result in loss of crops/trees?		
Yes	No	✓
4. Does the proposed Project activity result in loss of direct livelihood/ employment?		
Yes	No	✓
5. Does the proposed activity result in loss of mangrove ecosystem/ community forest on which nearby residents/local population are dependent for fuel wood/grazing etc.?		
Yes	No	✓
6. Does the proposed Project activity affect schedule tribe/caste communities?		
Yes	No	✓

Part C (2): Result/Outcome of Social Screening Exercise

1	Social Impact Assessment is Required	Not Required
2	Abbreviated RAP is required	Not Required
3	Full RAP is required	Not Required

PUBLIC CONSULTANCY MEETING

The public consultancy meeting was held at Jhawkhali Junior High School on 23.11.2016 at 2:00PM and the main agenda of meeting was to discuss on construction of MPCS under NCRMP II. With the permission of the head teacher of Jhawkhali Junior High School, the meeting was chaired by the President of the committee Mr. Tushar Kanti Das with the presence of the Secretary of the committee, Gram Panchayat Pradhan and the community people. The number of persons attended the meeting was 30.

In the meeting, the Head Teacher of the school shared that for last few years the initiatives have been taken at the Govt. level for construction of a Cyclone Shelter at the adjoining land of Jhawkhali Junior High School. For this, the School Committee and the Panchayat have already issued 'No Objection Certificate'. The discussion on the use of the rooms of the shelter and its maintenance also took place. All the people who were present in the meeting gave their consent in favour of construction of the Shelter for the greater interest of the school and the community. As there was no other issue to be discussed, the meeting was concluded with a thanks-giving session.

সভার কার্য বিবরণী বই

সংস্থাপন/অধিবেশন/বিশেষ অধিবেশন

মিটিং-এর তারিখ: 23/11/2016 মিটিং-এর স্থান: সাক্ষর/অধিবেশন

মিটিং-এর সময়: বেলা 2 ঘটিকা

উপস্থিত সভ্যদের নাম

1) প্রোগার জগদীশ দাস	21) Mamli Das	31) Jagabendra Das
2) সীতারাম দাস	22) প্রবালী জগদীশ দাস	32) Dilip Das
3) Tamankant Mistry	23) সুনন্দা দাস	33) সুব্রত - দাস
4) Mahab Das	24) Ramu Mondal	34) সুনীল কান্ত দাস
5) Neta Choudhury	25) Alanit Das	35) Narhan Das
6) Rental Das	26) Lita Mondal	36) Dilip Das
7) Malay Das	27) Shubhamu Das	37) Rinku Saha
8) Gour Ch. Das	28) Subhas Roy	38) Nabajyoti Das
9) Champabati Mahata	29) Poulajit Das	39) Raju Das
30) Tapas Das	30) নিখিল দাস	40) Prady Saha

বিবরণ

রেজুলেশন / Resolution Adopted.

অনুমোদিত সিদ্ধি :- NCRMP Scheme-এর অধীনে Cyclone Centre নির্মাণ
সংক্রান্ত Public Consultancy meeting.

এই সভায় 2016 এর জাতিসংঘ পরিষদে গঠিত 30 সদস্যের
সর্বোচ্চ সীমিতকৃত কমিটির দ্বারা উপস্থাপিত বিস্তৃত এই প্রস্তাব অনুমোদিত করা হয়।
কর্তৃপক্ষের পক্ষে সভাপতি প্রোগার জগদীশ দাস, সেক্রেটারি
সীতারাম দাস, গ্রাম পঞ্চায়ত প্রাধান সুনন্দা দাস, উপস্থিত সকলের
অনুমোদনক্রমে সভার কার্য শেষ হয়।

অনুমোদিত সভার প্রধান ফিডব্যাক হল যেখানে সভার
এই সভায় এই সিদ্ধি গৃহীত (অনুমোদিত) প্রস্তাবের প্রস্তাবের ফিডব্যাক
কর্তৃপক্ষের পক্ষে সভাপতি প্রোগার জগদীশ দাস, সেক্রেটারি সীতারাম দাস
সমন্বিত; সভাপতির পক্ষে সভাপতি প্রোগার জগদীশ দাস, সেক্রেটারি
সীতারাম দাস, গ্রাম পঞ্চায়ত প্রাধান সুনন্দা দাস, উপস্থিত সকলের
অনুমোদনক্রমে সভার কার্য শেষ হয়।

এই সভায় এই সিদ্ধি গৃহীত (অনুমোদিত) প্রস্তাবের ফিডব্যাক
কর্তৃপক্ষের পক্ষে সভাপতি প্রোগার জগদীশ দাস, সেক্রেটারি সীতারাম দাস,
গ্রাম পঞ্চায়ত প্রাধান সুনন্দা দাস, উপস্থিত সকলের
অনুমোদনক্রমে সভার কার্য শেষ হয়।

এই সভায় এই সিদ্ধি গৃহীত (অনুমোদিত) প্রস্তাবের ফিডব্যাক
কর্তৃপক্ষের পক্ষে সভাপতি প্রোগার জগদীশ দাস, সেক্রেটারি সীতারাম দাস,
গ্রাম পঞ্চায়ত প্রাধান সুনন্দা দাস, উপস্থিত সকলের
অনুমোদনক্রমে সভার কার্য শেষ হয়।

সংস্থাপন/অধিবেশন/বিশেষ অধিবেশন

Tushar Kanti Das
President of the Committee

Pradhan of the Panchayat

Secretary of the Committee

Head Teacher of the School

P.O. Jhawkhali, P.S. Gosalia
South 24 Parganas, Pin-747601

P-11
118

MAP OF THE MPCS

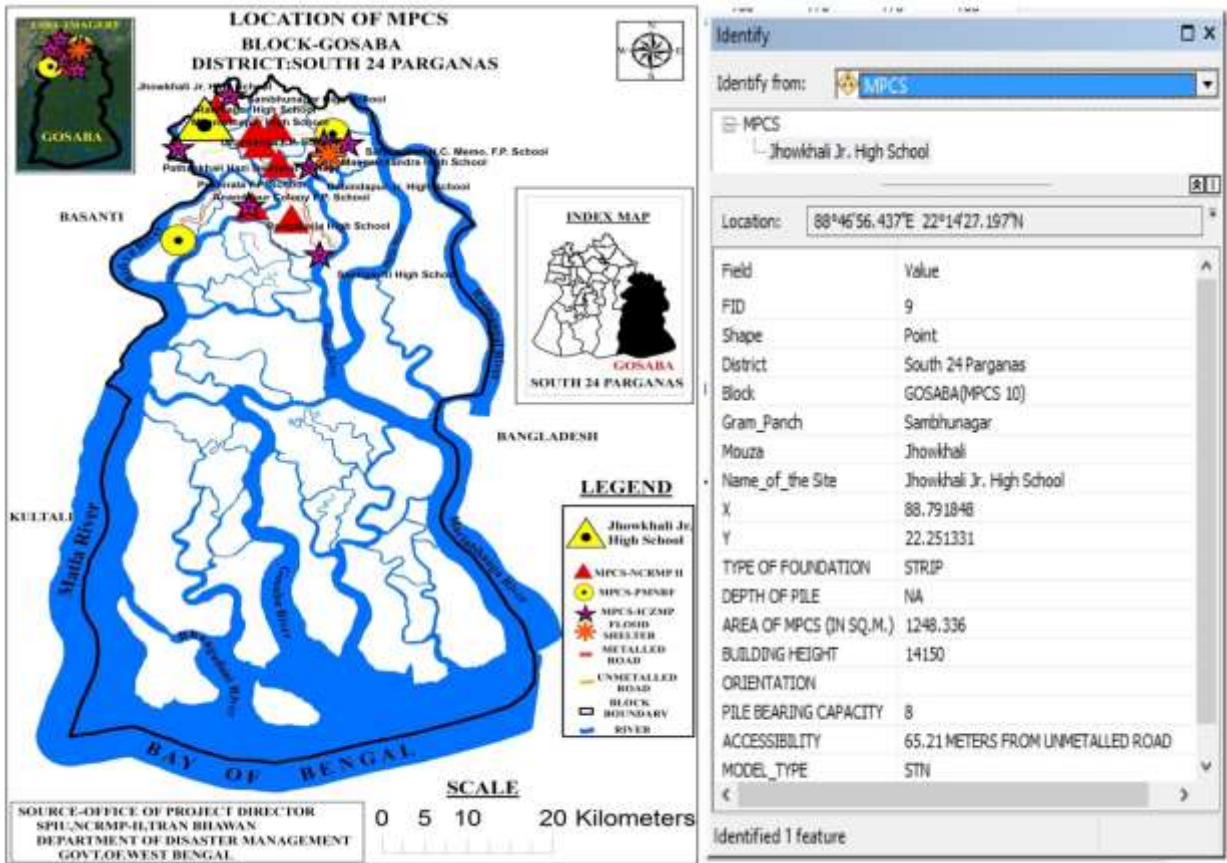


PHOTO GRAPH OF SITE BEFORE CONSTRUCTION





During December 2016



During February 2017



During May 2017



During November 2017



During December 2017

MANMATHAPUR HIGH SCHOOL

The Department of Disaster Management, Govt. of West Bengal has proposed construction of a Multipurpose Cyclone Shelter (MPCS) at the Manmathapur High School under NCRMP-II project. The details of the MPCS site are given below:

ADMINISTRATIVE AND GENERAL DETAILS:

District	South 24 Parganas
Block	Gosaba
Gram Panchayat	Kachukhali
Mouza	Kachukhali
Plot No.	652, 782, 783, 785
JI No.	42
Police Station	Gosaba Police Station
Name of MPCS Site	Manmathapur High School
Land Ownership	The ownership of land belongs to School Authority. The Head Master Manmathapur High School, P.S.- Gosaba has given No objection Certificate (NOC) to The Dept. of Disaster Management, Govt. of West Bengal for construction of MPCS in their land.
Latitude and Longitude	22.212352 (N), 88.838516 (E)
Building Type	Pile + RCC
Floor Area	1248.336 Sq. m (G+2,Roof level)
Height	15.650 m
Type of Foundation	Pile
Communication	0.095547 Kilometers from Metalled Road.
Use of MPCS	<ul style="list-style-type: none"> • During natural hazards, the building will be used for resettlement of affected inhabitants of the area for housing, fooding and medication. • Household cattle will be shifted at the same MPCS building for resting during natural hazards.
Demography	No. of House Hold : 1336 Total Population : 5176 Total Male : 2673 Total Female : 2503 <i>(Source :www.censusindia.gov.in)</i>
Major Profession	Cultivation and agricultural related labour works are the major source of livelihood.
Ground Water Quality	Saline (Chloride > 250 mg/l or TDS > 500 mg/l)
Natural Hazards	<ul style="list-style-type: none"> • Flood • Earth Quake • Cyclone and Storms
Essential Statutory Clearance Requirement	CRZ (Coastal Regulation zone) Clearance was obtained from WBSCZMA vide permission letter No. EN/267/T-II-4/001/2011 dated 31-01-2011.

ENVIRONMENT AND SOCIAL SCREENING FORM**Part A: General Information**

1. Name of the State	WEST BENGAL
2. Type of proposed sub-project activity (tick the applicable option)	
<ul style="list-style-type: none"> ▪ Cyclone Shelter ✓ 	<ul style="list-style-type: none"> ▪ Name of MPCs: MANMATHAPUR HIGH SCHOOL
3. Location of the sub-project	
<ul style="list-style-type: none"> ▪ District 	South 24 Parganas
<ul style="list-style-type: none"> ▪ Block 	Gosaba
<ul style="list-style-type: none"> ▪ Gram Panchayat 	Kachukhali
<ul style="list-style-type: none"> ▪ Mouza 	Kachukhali
<ul style="list-style-type: none"> ▪ Village 	Manmathapur
<ul style="list-style-type: none"> ▪ Police Station 	Gosaba Police Station
<ul style="list-style-type: none"> ▪ Latitude & Longitude 	22.212352 (N), 88.838516 (E)
<ul style="list-style-type: none"> ▪ Plot No. 	652, 782, 783, 785
<ul style="list-style-type: none"> ▪ JL No. 	42
4. Size of the sub-project (approx. area in sq. mt/hac or length in mt/km, as relevant)	1248.336 Sq. m (G+2, Roof level) Dimension of Plot: 25m X 45m
5. Land Requirement (in hac./sq. mt.)	
<ul style="list-style-type: none"> ▪ Total Requirement 	
<ul style="list-style-type: none"> ▪ Private Land 	✓ The ownership of land belongs to School Authority.
<ul style="list-style-type: none"> ▪ Govt. Land 	
<ul style="list-style-type: none"> ▪ Forest Land 	
<ul style="list-style-type: none"> ▪ Present Land Status 	
6. Implementing Agency Details (sub-project level)	
<ul style="list-style-type: none"> ▪ Name of the Department/Agency 	Public Works Department, Govt. of West Bengal
<ul style="list-style-type: none"> ▪ Name of the designated contact person 	South 24 Parganas, Division-II
<ul style="list-style-type: none"> ▪ Designation 	Executive Engineer
<ul style="list-style-type: none"> ▪ E-mail Id 	eessdivn1@gmail.com
7. Details about the Screening Exercise	
<ul style="list-style-type: none"> ▪ Agency 	Institute of Environmental Studies and Wetland Management. Dept. of Environment. Govt. of West Bengal. DD-24, Sector-I, Saltlake. Kolkata-700064. Phone- 033-23340531/0231. FAX- 91-33-23580967

Part B (1): Environment Screening

Question	Yes	No	Details
1. Is the sub-project located in whole or part within the Coastal Regulation Zone?	✓		CRZ (Coastal Regulation zone) Clearance was obtained from WBSCZMA vide permission letter No. EN/267/T-II-4/001/2011 dated 31-01-2011.
2. Is the sub-project located in whole or part in/near any of the following environmentally sensitive areas? (1 Km radius)			
a. Biosphere Reserve	✓		The project area is located within Sundarban Biosphere Reserve. But this type of construction is permitted activity within Sundarban Biosphere Reserve considering the indigenous people living here for last 200 years or so.
b. National Park		✓	
c. Wildlife/ Bird Sanctuary		✓	
d. Tiger or Elephant Reserve		✓	
e. Wetland	✓		Here stereo cultivation on brackish water is being practiced. Wet lands put to regular agriculture activities are normally not considered as “Wet Land” as per official definition in India.
f. Important Bird Areas		✓	
g. Coastal Area with Coral		✓	
h. Mangroves Areas	✓		Sparse mangrove patch within 150 m
i. Estuary with Mangroves		✓	
j. Natural Lakes		✓	
k. Swamps /Mudflats	✓		
l. Habitat of migratory birds (outside protected areas)		✓	
m. Migratory Route of Wild Animals /Birds		✓	
n. Area with threatened are/endangered fauna (outside protected areas)		✓	
o. Area with threatened /rare /endangered flora (outside protected areas)		✓	
p. Reserved/Protected Forest		✓	
q. Zoological Park / Botanical Garden		✓	
3. Is the sub-project located within 500 meters from rivers, streams, estuaries or deltaic mouths?		✓	
4. Is the sub-project located in whole or part near any of the following sensitive features? (1 Km radius and 100m in case of Archaeological Sites)			
a. World Heritage Sites		✓	
b. Archaeological monuments /sites (under ASI's Central / State list)		✓	
c. Historic Places (not listed under ASI-Central or State List but regionally /		✓	

locally important)			
d. Reservoirs/ Dams		✓	
e. Religious Places (Regionally or Locally important)		✓	
f. Public Water Supply areas from Rivers/ Surface Water Bodies/Ground Water Sources)		✓	

Part B (2): Result/Outcome of Environmental Screening Exercise

1	No Environment Impact Assessment Required	Not Required
2	Environment Impact Assessment Required	Not Required
3	CRZ clearance required	Required
4	Environmental Clearance Required	Not Required
5	Forest Clearance Required	Not Required

Part C (1): Social Screening

1. Does the sub-project activity require acquisition of private land?	
Yes ✓ The ownership of land belongs to School Authority. The Head Master Manmathapur High School, P.S.- Gosaba has given No objection Certificate (NOC) to The Dept. of Disaster Management, Govt. of West Bengal for construction of MPCs in their land.	No
Give the following details:	Private Land (sq mts/hac.)
	Govt. Land (sq mts/hac.)
	Forest Land (sq mts/hac.)
2. Does the proposed sub-project activity result in demolition/removal of existing structures?	
Yes	No ✓
If so, give the following details:	
Number of public structures/buildings	
Number of common property resources (such as religious/cultural/ drinking water/wells/etc)	
Number of private structures (located on private or public land)	
3. Does the proposed Project activity result in loss of crops/trees?	
Yes	No ✓
4. Does the proposed Project activity result in loss of direct livelihood/ employment?	
Yes	No ✓
5. Does the proposed activity result in loss of mangrove ecosystem/ community forest on which nearby residents/local population are dependent for fuel wood/grazing etc.?	
Yes	No ✓
6. Does the proposed Project activity affect schedule tribe/caste communities?	
Yes	No ✓

Part C (2): Result/Outcome of Social Screening Exercise

1	Social Impact Assessment is Required	Not Required
2	Abbreviated RAP is required	Not Required
3	Full RAP is required	Not Required

PUBLIC CONSULTANCY MEETING

(Not available)

MAP OF THE MPCS

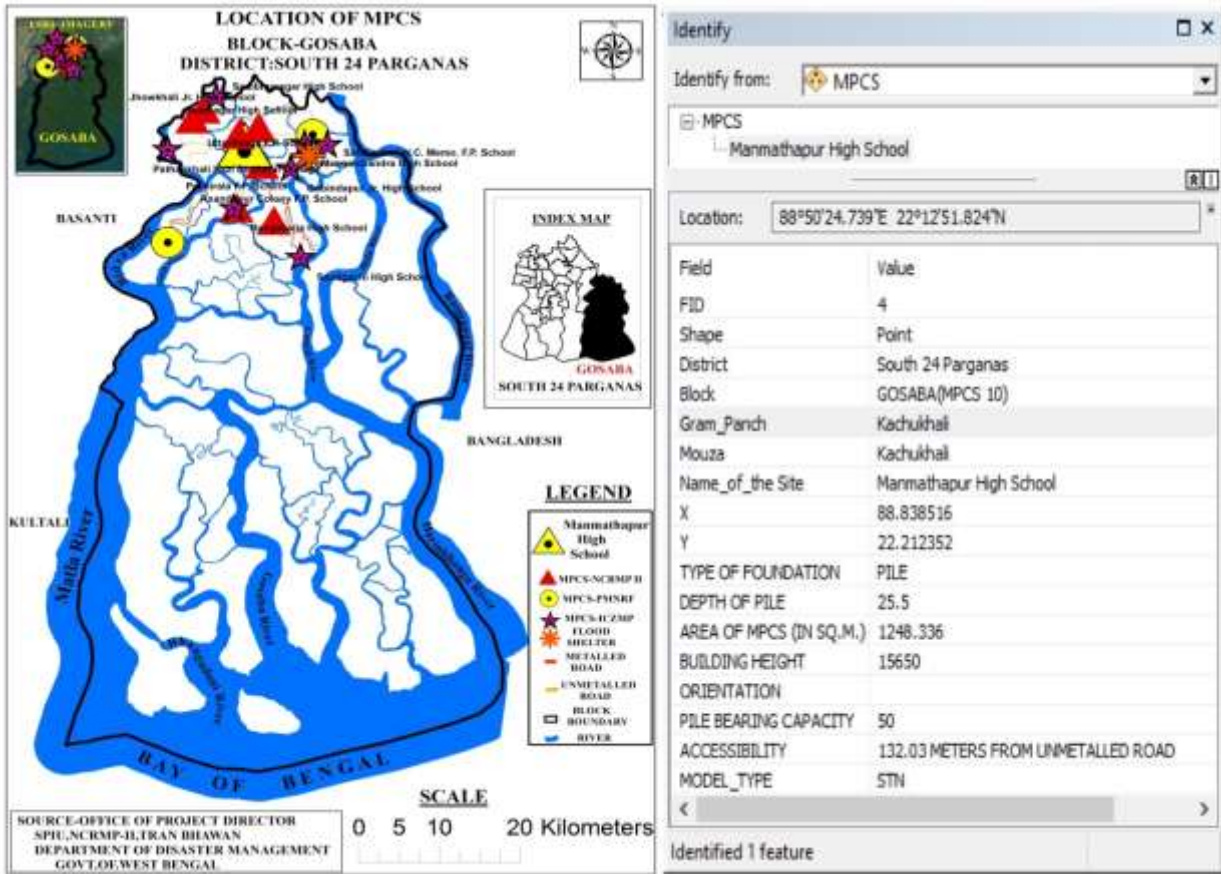


PHOTO GRAPH OF SITE BEFORE CONSTRUCTION





During December 2016



During March 2017



During May 2017



During August 2017



During November 2017

PAKHIRALA F.P. SCHOOL

The Department of Disaster Management, Govt. of West Bengal has proposed construction of a Multipurpose Cyclone Shelter (MPCS) at the Pakhirala F.P. School under NCRMP-II project. The details of the MPCS site are given below:

ADMINISTRATIVE AND GENERAL DETAILS:

District	South 24 Parganas
Block	Gosaba
Gram Panchayat	Rangabelia
Mouza	Pakhirala
Plot No.	733
JL No.	24
Police Station	Gosaba Police Station
Name of MPCS Site	Pakhirala F.P. School
Land Ownership	The ownership of land belongs to School Authority. The Head Teacher Pakhirala FP School P.O- Pakhirala, South 24 Parganas on 19-11-2014 has given No objection Certificate (NOC) to The Dept. of Disaster Management, Govt. of West Bengal for construction of MPCS in their land.
Latitude and Longitude	22.142079 (N), 88.829524 (E)
Building Type	Pile+ RCC
Floor Area	1248.336 Sq. m (G+2, Roof level)
Height	15.650m
Type of Foundation	Pile
Communication	0.076971 Kilometers from Metalled Road.
Use of MPCS	<ul style="list-style-type: none"> • During natural hazards, the building will be used for resettlement of affected inhabitants of the area for housing, fooding and medication. • Household cattle will be shifted at the same MPCS building for resting during natural hazards.
Demography	No. of House Hold : 910 Total Population : 3946 Total Male : 2002 Total Female : 1994 <i>(Source :www.censusindia.gov.in)</i>
Major Profession	Employment in non-specified secondary sources of income is the major source of occupation for the inhabitants of the area.
Ground Water Quality	Saline (Chloride > 250 mg/l or TDS > 500 mg/l)
Natural Hazards	<ul style="list-style-type: none"> • Flood • Earth Quake • Cyclone and Storms
Essential Statutory Clearance Requirement	CRZ (Coastal Regulation zone) Clearance was obtained from WBSCZMA vide permission letter No. EN/267/T-II-4/001/2011 dated 31-01-2011.

ENVIRONMENT AND SOCIAL SCREENING FORM**Part A: General Information**

1. Name of the State	WEST BENGAL
2. Type of proposed sub-project activity (tick the applicable option)	
<ul style="list-style-type: none"> ▪ Cyclone Shelter <input checked="" type="checkbox"/> 	<ul style="list-style-type: none"> ▪ Name of MPCs: PAKHIRALA F.P. SCHOOL
3. Location of the sub-project	
<ul style="list-style-type: none"> ▪ District 	South 24 Parganas
<ul style="list-style-type: none"> ▪ Block 	Gosaba
<ul style="list-style-type: none"> ▪ Gram Panchayat 	Rangabelia
<ul style="list-style-type: none"> ▪ Mouza 	Pakhirala
<ul style="list-style-type: none"> ▪ Village 	Pakhirala
<ul style="list-style-type: none"> ▪ Police Station 	Gosaba Police Station
<ul style="list-style-type: none"> ▪ Latitude & Longitude 	22.142079 (N), 88.829524 (E)
<ul style="list-style-type: none"> ▪ Plot No. 	733
<ul style="list-style-type: none"> ▪ JL No. 	24
4. Size of the sub-project (approx. area in sq. mt/hac or length in mt/km, as relevant)	1248.336 Sq. m (G+2, Roof level) Dimension of Plot: 25m X 45m
5. Land Requirement (in hac./sq. mt.)	
<ul style="list-style-type: none"> ▪ Total Requirement 	
<ul style="list-style-type: none"> ▪ Private Land 	<input checked="" type="checkbox"/> The ownership of land belongs to School Authority.
<ul style="list-style-type: none"> ▪ Govt. Land 	
<ul style="list-style-type: none"> ▪ Forest Land 	
<ul style="list-style-type: none"> ▪ Present Land Status 	
6. Implementing Agency Details (sub-project level)	
<ul style="list-style-type: none"> ▪ Name of the Department/Agency 	Public Works Department, Govt. of West Bengal
<ul style="list-style-type: none"> ▪ Name of the designated contact person 	South 24 Parganas, Division-II
<ul style="list-style-type: none"> ▪ Designation 	Executive Engineer
<ul style="list-style-type: none"> ▪ E-mail Id 	eessdivn1@gmail.com
7. Details about the Screening Exercise	
<ul style="list-style-type: none"> ▪ Agency 	Institute of Environmental Studies and Wetland Management. Dept. of Environment. Govt. of West Bengal. DD-24, Sector-I, Saltlake. Kolkata-700064. Phone- 033-23340531/0231. FAX- 91-33-23580967

Part B (1): Environment Screening

Question	Yes	No	Details
1. Is the sub-project located in whole or part within the Coastal Regulation Zone?	✓		CRZ (Coastal Regulation zone) Clearance was obtained from WBSCZMA vide permission letter No. EN/267/T-II-4/001/2011 dated 31-01-2011.
2. Is the sub-project located in whole or part in/near any of the following environmentally sensitive areas? (1 Km radius)			
a. Biosphere Reserve	✓		The project area is located within Sundarban Biosphere Reserve. But this type of construction is permitted activity within Sundarban Biosphere Reserve considering the indigenous people living here for last 200 years or so.
b. National Park		✓	
c. Wildlife/ Bird Sanctuary		✓	
d. Tiger or Elephant Reserve		✓	
e. Wetland	✓		Here stereo cultivation on brackish water is being practiced. Wet lands put to regular agriculture activities are normally not considered as "Wet Land" as per official definition in India.
f. Important Bird Areas		✓	
g. Coastal Area with Coral		✓	
h. Mangroves Areas	✓		Dense mangrove patch within 50 m
i. Estuary with Mangroves		✓	
j. Natural Lakes		✓	
k. Swamps /Mudflats	✓		
l. Habitat of migratory birds (outside protected areas)		✓	
m. Migratory Route of Wild Animals /Birds		✓	
n. Area with threatened are/endangered fauna (outside protected areas)		✓	
o. Area with threatened /rare /endangered flora (outside protected areas)		✓	
p. Reserved/Protected Forest		✓	
q. Zoological Park / Botanical Garden		✓	
3. Is the sub-project located within 500 meters from rivers, streams, estuaries or deltaic mouths?		✓	
4. Is the sub-project located in whole or part near any of the following sensitive features? (1 Km radius and 100m in case of Archaeological Sites)			
a. World Heritage Sites		✓	
b. Archaeological monuments /sites (under ASI's Central / State list)		✓	
c. Historic Places (not listed under ASI-Central or State List but regionally /		✓	

locally important)			
d. Reservoirs/ Dams		✓	
e. Religious Places (Regionally or Locally important)		✓	
f. Public Water Supply areas from Rivers/ Surface Water Bodies/Ground Water Sources)		✓	

Part B (2): Result/Outcome of Environmental Screening Exercise

1	No Environment Impact Assessment Required	Not Required
2	Environment Impact Assessment Required	Not Required
3	CRZ clearance required	Required
4	Environmental Clearance Required	Not Required
5	Forest Clearance Required	Not Required

Part C (1): Social Screening

1. Does the sub-project activity require acquisition of private land?		
Yes ✓ The ownership of land belongs to School Authority. The Head Teacher Pakhirala FP School P.O- Pakhirala, South 24 Parganas on 19-11-2014 has given No objection Certificate (NOC) to The Dept. of Disaster Management, Govt. of West Bengal for construction of MPCs in their land.		No
Give the following details:	Private Land (sq mts/hac.)	✓
	Govt. Land (sq mts/hac.)	
	Forest Land (sq mts/hac.)	
2. Does the proposed sub-project activity result in demolition/removal of existing structures?		
Yes	No	✓
If so, give the following details:		
Number of public structures/buildings		
Number of common property resources (such as religious/cultural/ drinking water/wells/etc)		
Number of private structures (located on private or public land)		
3. Does the proposed Project activity result in loss of crops/trees?		
Yes	No	✓
4. Does the proposed Project activity result in loss of direct livelihood/ employment?		
Yes	No	✓
5. Does the proposed activity result in loss of mangrove ecosystem/ community forest on which nearby residents/local population are dependent for fuel wood/grazing etc.?		
Yes	No	✓
6. Does the proposed Project activity affect schedule tribe/caste communities?		
Yes	No	✓

Part C (2): Result/Outcome of Social Screening Exercise

1	Social Impact Assessment is Required	Not Required
2	Abbreviated RAP is required	Not Required
3	Full RAP is required	Not Required

PUBLIC CONSULTANCY MEETING

The public consultancy meeting was held at Pakhirala F.P. School on 06.10.2016 at 9.00 AM where main discussion was on construction of MPCS under NCRMP II. With the permission of the head teacher of Pakhirala F.P. School, the meeting was chaired by the President of the Committee Ms. Manju Mridha with the presence of the Secretary Mr. Shyamal Kanti Mondal, Pradhan of Rangabelia Gram Panchayat and the community people. The number of persons attended the meeting was 13.

In the meeting, the Head Teacher of the school shared that for last few years the initiatives have been taken at the Govt. level for construction of a Cyclone Shelter at the adjoining land of Pakhirala F.P. School. For this, the School Committee and the Panchayat have already issued NOC (No Objection Certificate). The discussion on the use of the rooms of the shelter and its maintenance also took place. All the people who were present in the meeting gave their consent in favour of construction of the Shelter for the greater interest of the school and the community. As there was no other issue to be discussed, the meeting was concluded with a thanks-giving session.

সভার কার্য বিবরণী বই

সাধারণ অধিবেশন

মিটিং-এর তারিখ/সংখ্যা : ৩৪ মিটিং-এর তারিখ : ০৬.১০.২০১৬ মিটিং-এর সময় : ৭.০০ (AM)
 মিটিং-এর স্থান : Pakhirala - F.P. Sch. মিটিং-এর স্থান : অক্ষয়/বিদ্যালয়

উপস্থিত সদস্যগণের নাম

১। Manju - Mridha	১১।	মুখ্য অধ্যক্ষ	২১।
২। Shyamal Kanti Mondal	১২।	সি.এম.ও	২২।
৩। Nilima Sen	১৩।	সি.এম.ও	২৩।
৪। Sarala Maitai	১৪।	সি.এম.ও	২৪।
৫। Binjal Ghosh	১৫।	সি.এম.ও	২৫।
৬।	১৬।		২৬।
৭।	১৭।		২৭।
৮।	১৮।		২৮।
৯।	১৯।		২৯।
১০।	২০।		৩০।

বিষয়

বিষয় : NCRMP Scheme ১১ এর অধীনে Cyclone - Centre নির্মাণের ক্ষেত্রে Public-Consultancy Meeting.

বক্তার বিবরণী :-

০৬.১০.১৬. ২০১৬ সন্ধ্যায় অক্ষয় ৭.০০ (AM) ...

১। অধ্যক্ষ মুখ্য অধ্যক্ষ ...

২। সি.এম.ও ...

৩। সি.এম.ও ...

৪। সি.এম.ও ...

৫। সি.এম.ও ...

৬। সি.এম.ও ...

৭। সি.এম.ও ...

৮। সি.এম.ও ...

৯। সি.এম.ও ...

১০। সি.এম.ও ...

১১। সি.এম.ও ...

১২। সি.এম.ও ...

১৩। সি.এম.ও ...

১৪। সি.এম.ও ...

১৫। সি.এম.ও ...

১৬। সি.এম.ও ...

১৭। সি.এম.ও ...

১৮। সি.এম.ও ...

১৯। সি.এম.ও ...

২০। সি.এম.ও ...

২১। সি.এম.ও ...

২২। সি.এম.ও ...

২৩। সি.এম.ও ...

২৪। সি.এম.ও ...

২৫। সি.এম.ও ...

২৬। সি.এম.ও ...

২৭। সি.এম.ও ...

২৮। সি.এম.ও ...

২৯। সি.এম.ও ...

৩০। সি.এম.ও ...

৩১। সি.এম.ও ...

৩২। সি.এম.ও ...

৩৩। সি.এম.ও ...

৩৪। সি.এম.ও ...

৩৫। সি.এম.ও ...

৩৬। সি.এম.ও ...

৩৭। সি.এম.ও ...

৩৮। সি.এম.ও ...

৩৯। সি.এম.ও ...

৪০। সি.এম.ও ...

৪১। সি.এম.ও ...

৪২। সি.এম.ও ...

৪৩। সি.এম.ও ...

৪৪। সি.এম.ও ...

৪৫। সি.এম.ও ...

৪৬। সি.এম.ও ...

৪৭। সি.এম.ও ...

৪৮। সি.এম.ও ...

৪৯। সি.এম.ও ...

৫০। সি.এম.ও ...

৫১। সি.এম.ও ...

৫২। সি.এম.ও ...

৫৩। সি.এম.ও ...

৫৪। সি.এম.ও ...

৫৫। সি.এম.ও ...

৫৬। সি.এম.ও ...

৫৭। সি.এম.ও ...

৫৮। সি.এম.ও ...

৫৯। সি.এম.ও ...

৬০। সি.এম.ও ...

৬১। সি.এম.ও ...

৬২। সি.এম.ও ...

৬৩। সি.এম.ও ...

৬৪। সি.এম.ও ...

৬৫। সি.এম.ও ...

৬৬। সি.এম.ও ...

৬৭। সি.এম.ও ...

৬৮। সি.এম.ও ...

৬৯। সি.এম.ও ...

৭০। সি.এম.ও ...

৭১। সি.এম.ও ...

৭২। সি.এম.ও ...

৭৩। সি.এম.ও ...

৭৪। সি.এম.ও ...

৭৫। সি.এম.ও ...

৭৬। সি.এম.ও ...

৭৭। সি.এম.ও ...

৭৮। সি.এম.ও ...

৭৯। সি.এম.ও ...

৮০। সি.এম.ও ...

৮১। সি.এম.ও ...

৮২। সি.এম.ও ...

৮৩। সি.এম.ও ...

৮৪। সি.এম.ও ...

৮৫। সি.এম.ও ...

৮৬। সি.এম.ও ...

৮৭। সি.এম.ও ...

৮৮। সি.এম.ও ...

৮৯। সি.এম.ও ...

৯০। সি.এম.ও ...

৯১। সি.এম.ও ...

৯২। সি.এম.ও ...

৯৩। সি.এম.ও ...

৯৪। সি.এম.ও ...

৯৫। সি.এম.ও ...

৯৬। সি.এম.ও ...

৯৭। সি.এম.ও ...

৯৮। সি.এম.ও ...

৯৯। সি.এম.ও ...

১০০। সি.এম.ও ...

କ୍ରମିକ ସଂଖ୍ୟା	ବିବରଣ
	ପ୍ରକାଶନ ମିଳନ ଓ cyclone Centre ନିର୍ମାଣ ପାଇଁ - ମାସିକ ଚା. ବାବୁ - ଟିକିଆ ଲଢ଼ିବ ଓ ଉପାଧିକାରୀ - ବନ୍ଧୁ ବାବୁ ବାବୁ ଓ ବାବୁ ବାବୁ ବାବୁ - ଟିକିଆ - ନି.ପ. କୋମଳାକାନ୍ତ ମାତ୍ର ।

P-11
105

	କୋମଳାକାନ୍ତ ମାତ୍ର କୋମଳାକାନ୍ତ ମାତ୍ର ମାତ୍ର - ବନ୍ଧୁ ଟିକିଆ ଓ ଚା. ବାବୁ ବାବୁ - ମାତ୍ର ବାବୁ ବାବୁ - ଟିକିଆ - କୋମଳାକାନ୍ତ ମାତ୍ର cyclone Centre ନିର୍ମାଣ ପାଇଁ ମାତ୍ର ବାବୁ ।
--	--

	କୋମଳାକାନ୍ତ ମାତ୍ର କୋମଳାକାନ୍ତ ମାତ୍ର ମାତ୍ର - କୋମଳାକାନ୍ତ ମାତ୍ର କୋମଳାକାନ୍ତ ମାତ୍ର କୋମଳାକାନ୍ତ ମାତ୍ର - କୋମଳାକାନ୍ତ ମାତ୍ର ମାତ୍ର ମାତ୍ର ।
--	---

କୋମଳାକାନ୍ତ ମାତ୍ର ମାତ୍ର
- Head Teacher 06.10.16.
Pakhirala Prathamik Vidyalaya
Village P.O.- Pakhirala, P.S.- Goseaba
South 24 Pgs.

କୋମଳାକାନ୍ତ ମାତ୍ର ମାତ୍ର (ମାତ୍ର)
- President Secretary 06.10.16.
Rangabala - XI V. E. C.
South 24 Parganas

Pradhan 06/10/16
Rangabala Gram Panchayat
Rangabala, South 24 Parganas

MAP OF THE MPCS

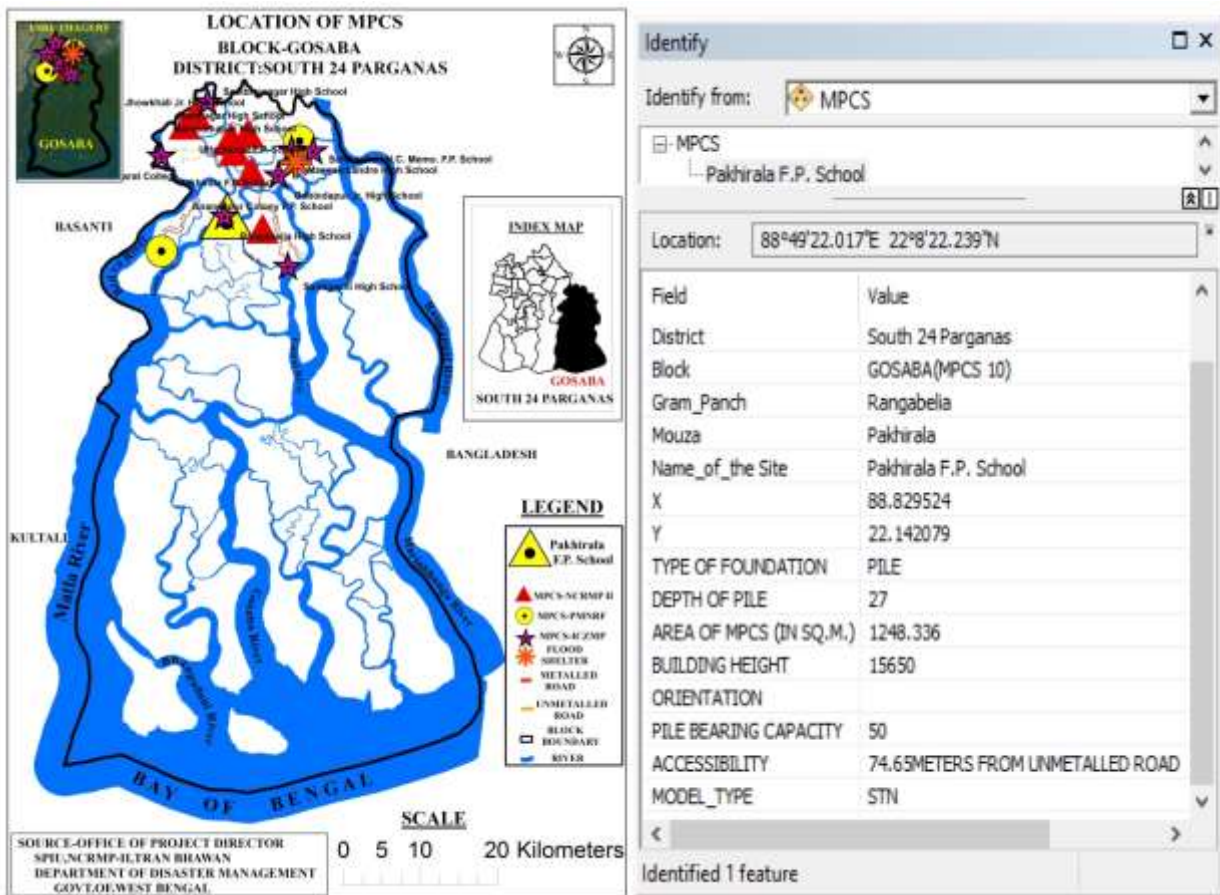


PHOTO GRAPH OF SITE BEFORE CONSTRUCTION





During February 2016



During February 2017



During May 2017



During August 2017



During November 2017

PUINJALI JUNIOR HIGH SCHOOL

The Department of Disaster Management, Govt. of West Bengal has proposed construction of a Multipurpose Cyclone Shelter (MPCS) at the Puijnali Junior High School under NCRMP-II project. The details of the MPCS site are given below:

ADMINISTRATIVE AND GENERAL DETAILS:

District	South 24 Parganas
Block	Gosaba
Gram Panchayat	Amtali
Mouza	Puijnali
Plot No.	1556, 832, 833, 839, 839/1163, 839/1164
JL No.	37
Police Station	Gosaba Police Station
Name of MPCS Site	Puijnali Junior High School
Land Ownership	The ownership of land belongs to School Authority. The Teacher-in-charge Puijnali Junior High School Vill+P.O.-Puijnali, South 24 Pgs on 19-11-2014 has given No objection Certificate (NOC) to The Dept. of Disaster Management, Govt. of West Bengal for construction of MPCS in their land.
Latitude and Longitude	22.223345 (N), 88.83164 (E)
Building Type	Pile+ RCC
Floor Area	1248.336 Sq. m (G+2,Roof level)
Height	15.150 m
Type of Foundation	Pile
Communication	0.136389 Kilometers from Metalled Road.
Use of MPCS	<ul style="list-style-type: none"> • During natural hazards, the building will be used for resettlement of affected inhabitants of the area for housing, fooding and medication. • Household cattle will be shifted at the same MPCS building for resting during natural hazards.
Demography	No. of House Hold : 1323 Total Population : 5455 Total Male : 2830 Total Female : 2625 <i>(Source :www.censusindia.gov.in)</i>
Major Profession	Cultivation and agricultural related labour works are the major source of livelihood.
Ground Water Quality	Saline (Chloride > 250 mg/l or TDS > 500 mg/l)
Natural Hazards	<ul style="list-style-type: none"> • Flood • Earth Quake • Cyclone and Storms
Essential Statutory Clearance Requirement	CRZ (Coastal Regulation zone) Clearance was obtained from WBSCZMA vide permission letter No 2523/EN/T-II-4/001/2011 dated 29 -09-2014.

ENVIRONMENT AND SOCIAL SCREENING FORM**Part A: General Information**

1. Name of the State	WEST BENGAL
2. Type of proposed sub-project activity (tick the applicable option)	
<ul style="list-style-type: none"> ▪ Cyclone Shelter <input checked="" type="checkbox"/> 	<ul style="list-style-type: none"> ▪ Name of MPCs: PUINJALI JUNIOR HIGH SCHOOL
3. Location of the sub-project	
<ul style="list-style-type: none"> ▪ District 	South 24 Parganas
<ul style="list-style-type: none"> ▪ Block 	Gosaba
<ul style="list-style-type: none"> ▪ Gram Panchayat 	Amtali
<ul style="list-style-type: none"> ▪ Mouza 	Puinjali
<ul style="list-style-type: none"> ▪ Village 	Puinjali
<ul style="list-style-type: none"> ▪ Police Station 	Gosaba Police Station
<ul style="list-style-type: none"> ▪ Latitude & Longitude 	22.223345 (N), 88.83164 (E)
<ul style="list-style-type: none"> ▪ Plot No. 	1556, 832, 833, 839, 839/1163, 839/1164
<ul style="list-style-type: none"> ▪ JL No. 	37
4. Size of the sub-project (approx. area in sq. mt/hac or length in mt/km, as relevant)	1248.336 Sq. m (G+2, Roof level) Dimension of Plot: 25m X 45m
5. Land Requirement (in hac./sq. mt.)	
<ul style="list-style-type: none"> ▪ Total Requirement 	
<ul style="list-style-type: none"> ▪ Private Land 	<input checked="" type="checkbox"/> The ownership of land belongs to School Authority.
<ul style="list-style-type: none"> ▪ Govt. Land 	
<ul style="list-style-type: none"> ▪ Forest Land 	
<ul style="list-style-type: none"> ▪ Present Land Status 	
6. Implementing Agency Details (sub-project level)	
<ul style="list-style-type: none"> ▪ Name of the Department/Agency 	Public Works Department, Govt. of West Bengal
<ul style="list-style-type: none"> ▪ Name of the designated contact person 	South 24 Parganas, Division-II
<ul style="list-style-type: none"> ▪ Designation 	Executive Engineer
<ul style="list-style-type: none"> ▪ E-mail Id 	eessdivn1@gmail.com
7. Details about the Screening Exercise	
<ul style="list-style-type: none"> ▪ Agency 	Institute of Environmental Studies and Wetland Management. Dept. of Environment. Govt. of West Bengal. DD-24, Sector-I, Saltlake. Kolkata-700064. Phone- 033-23340531/0231. FAX- 91-33-23580967

Part B (1): Environment Screening

Question	Yes	No	Details
1. Is the sub-project located in whole or part within the Coastal Regulation Zone?	✓		CRZ (Coastal Regulation zone) Clearance was obtained from WBSCZMA vide permission letter No. EN/267/T-II-4/001/2011 dated 31-01-2011.
2. Is the sub-project located in whole or part in/near any of the following environmentally sensitive areas? (1 Km radius)			
a. Biosphere Reserve	✓		The project area is located within Sundarban Biosphere Reserve. But this type of construction is permitted activity within Sundarban Biosphere Reserve considering the indigenous people living here for last 200 years or so.
b. National Park		✓	
c. Wildlife/ Bird Sanctuary		✓	
d. Tiger or Elephant Reserve		✓	
e. Wetland		✓	
f. Important Bird Areas		✓	
g. Coastal Area with Coral		✓	
h. Mangroves Areas	✓		Dense mangrove patch within 50 m
i. Estuary with Mangroves		✓	
j. Natural Lakes		✓	
k. Swamps /Mudflats	✓		
l. Habitat of migratory birds (outside protected areas)		✓	
m. Migratory Route of Wild Animals /Birds		✓	
n. Area with threatened are/endangered fauna (outside protected areas)		✓	
o. Area with threatened /rare /endangered flora (outside protected areas)		✓	
p. Reserved/Protected Forest		✓	
q. Zoological Park / Botanical Garden		✓	
3. Is the sub-project located within 500 meters from rivers, streams, estuaries or deltaic mouths?		✓	
4. Is the sub-project located in whole or part near any of the following sensitive features? (1 Km radius and 100m in case of Archaeological Sites)			
a. World Heritage Sites		✓	
b. Archaeological monuments /sites (under ASI's Central / State list)		✓	
c. Historic Places (not listed under ASI-Central or State List but regionally / locally important)		✓	
d. Reservoirs/ Dams		✓	
e. Religious Places (Regionally or Locally important)		✓	

f. Public Water Supply areas from Rivers/ Surface Water Bodies/Ground Water Sources)		✓	
--	--	---	--

Part B (2): Result/Outcome of Environmental Screening Exercise

1	No Environment Impact Assessment Required	Not Required
2	Environment Impact Assessment Required	Not Required
3	CRZ clearance required	Required
4	Environmental Clearance Required	Not Required
5	Forest Clearance Required	Not Required

Part C (1): Social Screening

1. Does the sub-project activity require acquisition of private land?		
Yes ✓ The ownership of land belongs to School Authority. The Teacher-in-charge Pujjali Junior High School Vill+P.O.-Pujjali, South 24 Pgs on 19-11-2014 has given No objection Certificate (NOC) to The Dept. of Disaster Management, Govt. of West Bengal for construction of MPCs in their land.		No
Give the following details:	Private Land (sq mts/hac.)	✓
	Govt. Land (sq mts/hac.)	
	Forest Land (sq mts/hac.)	
2. Does the proposed sub-project activity result in demolition/removal of existing structures?		
Yes	No	✓
If so, give the following details:		
Number of public structures/buildings		
Number of common property resources (such as religious/cultural/ drinking water/wells/etc)		
Number of private structures (located on private or public land)		
3. Does the proposed Project activity result in loss of crops/trees?		
Yes	No	✓
4. Does the proposed Project activity result in loss of direct livelihood/ employment?		
Yes	No	✓
5. Does the proposed activity result in loss of mangrove ecosystem/ community forest on which nearby residents/local population are dependent for fuel wood/grazing etc.?		
Yes	No	✓
6. Does the proposed Project activity affect schedule tribe/caste communities?		
Yes	No	✓

Part C (2): Result/Outcome of Social Screening Exercise

1	Social Impact Assessment is Required	Not Required
2	Abbreviated RAP is required	Not Required
3	Full RAP is required	Not Required

PUBLIC CONSULTANCY MEETING

(Not available)

MAP OF THE MPCS

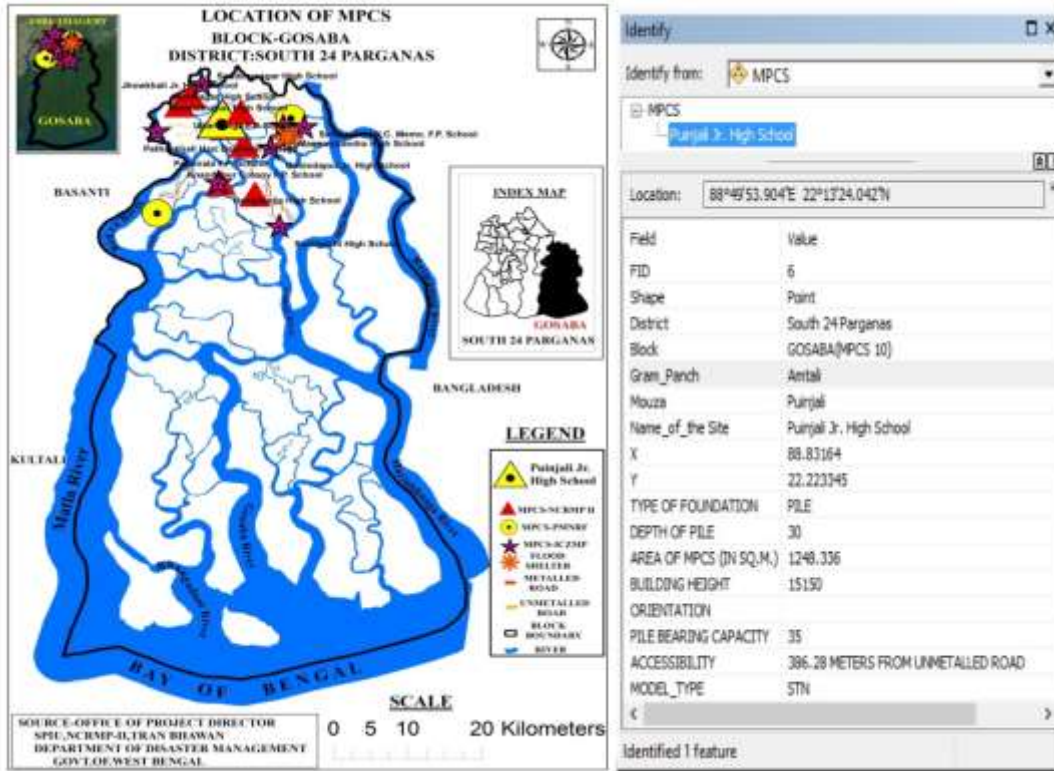


PHOTO GRAPH OF SITE BEFORE CONSTRUCTION





During December 2016



During January 2017



During May 2017



During August 2017



During November 2017

RAMNAGAR HIGH SCHOOL

The Department of Disaster Management, Govt. of West Bengal has proposed construction of a Multipurpose Cyclone Shelter (MPCS) at the Ramnagar High School under NCRMP-II project. The details of the MPCS site are given below:

ADMINISTRATIVE AND GENERAL DETAILS:

District	South 24 Parganas
Block	Gosaba
Gram Panchayat	Kachukhali
Mouza	Ramnagar
Plot No.	169, 177
JL No.	28
Police Station	Gosaba Police Station
Name of MPCS Site	Ramnagar High School
Land Ownership	The ownership of land belongs to School Authority. The Teacher-in-Charge Ramnagar High School on 18-12-2014 has given No objection Certificate (NOC) to The Dept. of Disaster Management, Govt. of West Bengal for construction of MPCS in their land.
Latitude and Longitude	22.22632209(N), 88.83465488 (E)
Building Type	Pile + RCC
Floor Area	1248.336 Sq. m (G+2, Roof level)
Height	14.650 m
Type of Foundation	Pile
Communication	0.28794 Kilometers from Metalled Road.
Use of MPCS	<ul style="list-style-type: none"> • During natural hazards, the building will be used for resettlement of affected inhabitants of the area for housing, fooding and medication. • Household cattle will be shifted at the same MPCS building for resting during natural hazards.
Demography	No. of House Hold : 829 Total Population : 3202 Total Male : 1665 Total Female : 1537 <i>(Source :www.censusindia.gov.in)</i>
Major Profession	Cultivation and agricultural related labour works are the major source of livelihood.
Ground Water Quality	Saline (Chloride > 250 mg/l or TDS > 500 mg/l)
Natural Hazards	<ul style="list-style-type: none"> • Flood • Earth Quake • Cyclone and Storms
Essential Statutory Clearance Requirement	CRZ (Coastal Regulation zone) Clearance was obtained from WBSCZMA vide permission letter No. 2523/EN/T-II-4/001/2011 dated 29 -09-2014.

ENVIRONMENT AND SOCIAL SCREENING FORM**Part A: General Information**

1. Name of the State	WEST BENGAL
2. Type of proposed sub-project activity (tick the applicable option)	
<ul style="list-style-type: none"> ▪ Cyclone Shelter ✓ 	<ul style="list-style-type: none"> ▪ Name of MPCs: RAMNAGAR HIGH SCHOOL
3. Location of the sub-project	
<ul style="list-style-type: none"> ▪ District 	South 24 Parganas
<ul style="list-style-type: none"> ▪ Block 	Gosaba
<ul style="list-style-type: none"> ▪ Gram Panchayat 	Kachukhali
<ul style="list-style-type: none"> ▪ Mouza 	Ramnagar
<ul style="list-style-type: none"> ▪ Village 	Ramnagar
<ul style="list-style-type: none"> ▪ Police Station 	Gosaba Police Station
<ul style="list-style-type: none"> ▪ Latitude & Longitude 	22.22632209(N), 88.83465488 (E)
<ul style="list-style-type: none"> ▪ Plot No. 	169, 177
<ul style="list-style-type: none"> ▪ JL No. 	28
4. Size of the sub-project (approx. area in sq. mt/hac or length in mt/km, as relevant)	1248.336 Sq. m (G+2, Roof level) Dimension of Plot: 25m X 45m
5. Land Requirement (in hac./sq. mt.)	
<ul style="list-style-type: none"> ▪ Total Requirement 	
<ul style="list-style-type: none"> ▪ Private Land 	✓ The ownership of land belongs to School Authority.
<ul style="list-style-type: none"> ▪ Govt. Land 	
<ul style="list-style-type: none"> ▪ Forest Land 	
<ul style="list-style-type: none"> ▪ Present Land Status 	
6. Implementing Agency Details (sub-project level)	
<ul style="list-style-type: none"> ▪ Name of the Department/Agency 	Public Works Department, Govt. of West Bengal
<ul style="list-style-type: none"> ▪ Name of the designated contact person 	South 24 Parganas, Division-II
<ul style="list-style-type: none"> ▪ Designation 	Executive Engineer
<ul style="list-style-type: none"> ▪ E-mail Id 	eessdivn1@gmail.com
7. Details about the Screening Exercise	
<ul style="list-style-type: none"> ▪ Agency 	Institute of Environmental Studies and Wetland Management. Dept. of Environment. Govt. of West Bengal. DD-24, Sector-I, Saltlake. Kolkata-700064. Phone- 033-23340531/0231. FAX- 91-33-23580967

Part B (1): Environment Screening

Question	Yes	No	Details
1. Is the sub-project located in whole or part within the Coastal Regulation Zone?	✓		CRZ (Coastal Regulation zone) Clearance was obtained from WBSCZMA vide permission letter No. 2523/EN/T-II-4/001/2011 dated 29 -09-2014.
2. Is the sub-project located in whole or part in/near any of the following environmentally sensitive areas? (1 Km radius)			
a. Biosphere Reserve	✓		The project area is located within Sundarban Biosphere Reserve. But this type of construction is permitted activity within Sundarban Biosphere Reserve considering the indigenous people living here for last 200 years or so.
b. National Park		✓	
c. Wildlife/ Bird Sanctuary		✓	
d. Tiger or Elephant Reserve		✓	
e. Wetland		✓	
f. Important Bird Areas		✓	
g. Coastal Area with Coral		✓	
h. Mangroves Areas	✓		Dense mangrove patch within 50 m
i. Estuary with Mangroves		✓	
j. Natural Lakes		✓	
k. Swamps /Mudflats	✓		
l. Habitat of migratory birds (outside protected areas)		✓	
m. Migratory Route of Wild Animals /Birds		✓	
n. Area with threatened are/endangered fauna (outside protected areas)		✓	
o. Area with threatened /rare /endangered flora (outside protected areas)		✓	
p. Reserved/Protected Forest		✓	
q. Zoological Park / Botanical Garden		✓	
3. Is the sub-project located within 500 meters from rivers, streams, estuaries or deltaic mouths?		✓	
4. Is the sub-project located in whole or part near any of the following sensitive features? (1 Km radius and 100m in case of Archaeological Sites)			
a. World Heritage Sites		✓	
b. Archaeological monuments /sites (under ASI's Central / State list)		✓	
c. Historic Places (not listed under ASI-Central or State List but regionally / locally important)		✓	
d. Reservoirs/ Dams		✓	
e. Religious Places (Regionally or Locally important)		✓	

f. Public Water Supply areas from Rivers/ Surface Water Bodies/Ground Water Sources)		✓	
--	--	---	--

Part B (2): Result/Outcome of Environmental Screening Exercise

1	No Environment Impact Assessment Required	Not Required
2	Environment Impact Assessment Required	Not Required
3	CRZ clearance required	Required
4	Environmental Clearance Required	Not Required
5	Forest Clearance Required	Not Required

Part C (1): Social Screening

1. Does the sub-project activity require acquisition of private land?		
Yes ✓ The ownership of land belongs to School Authority. The Teacher-in-Charge Ramnagar High School on 18-12-2014 has given No objection Certificate (NOC) to The Dept. of Disaster Management, Govt. of West Bengal for construction of MPCs in their land.		No
Give the following details:	Private Land (sq mts/hac.)	✓
	Govt. Land (sq mts/hac.)	
	Forest Land (sq mts/hac.)	
2. Does the proposed sub-project activity result in demolition/removal of existing structures?		
Yes	No	✓
If so, give the following details:		
Number of public structures/buildings		
Number of common property resources (such as religious/cultural/ drinking water/wells/etc)		
Number of private structures (located on private or public land)		
3. Does the proposed Project activity result in loss of crops/trees?		
Yes	No	✓
4. Does the proposed Project activity result in loss of direct livelihood/ employment?		
Yes	No	✓
5. Does the proposed activity result in loss of mangrove ecosystem/ community forest on which nearby residents/local population are dependent for fuel wood/grazing etc.?		
Yes	No	✓
6. Does the proposed Project activity affect schedule tribe/caste communities?		
Yes	No	✓

Part C (2): Result/Outcome of Social Screening Exercise

1	Social Impact Assessment is Required	Not Required
2	Abbreviated RAP is required	Not Required
3	Full RAP is required	Not Required

PUBLIC CONSULTANCY MEETING

(Not available)

MAP OF THE MPCS

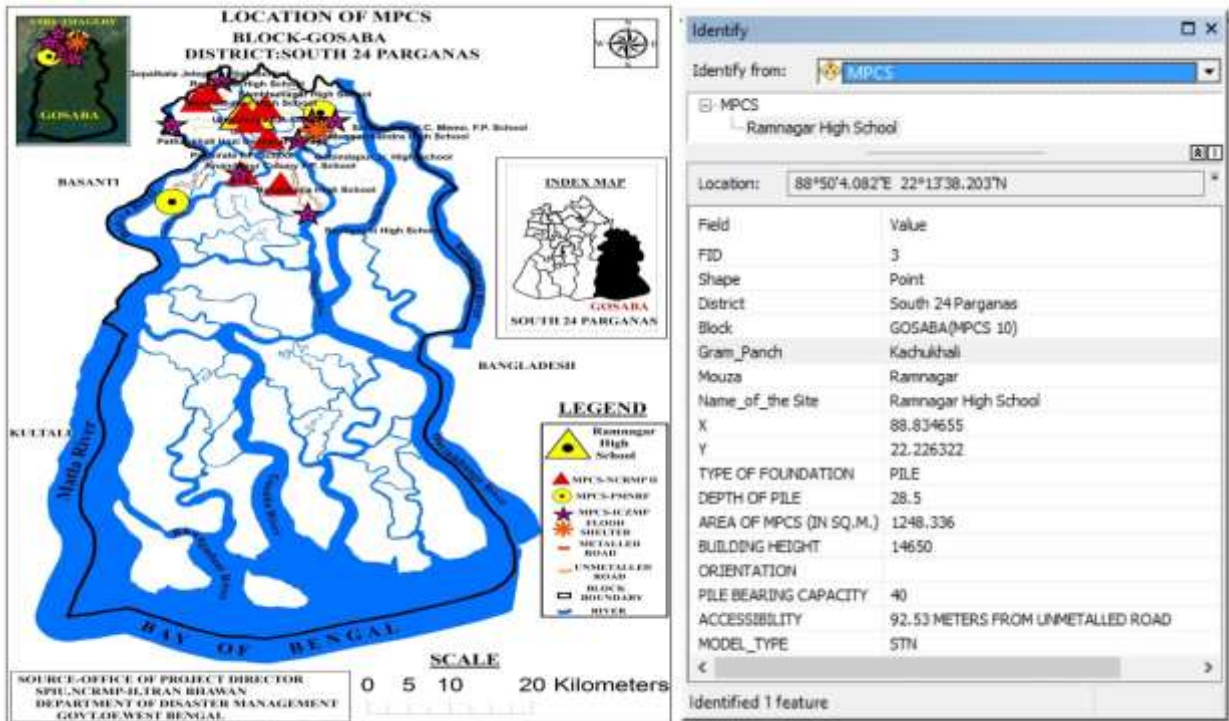


PHOTO GRAPH OF SITE BEFORE CONSTRUCTION





During December 2016



During April 2017



During June 2017



During September 2017



During December 2017

TARANAGAR B.T.C. VIDYAMANDIR

The Department of Disaster Management, Govt. of West Bengal has proposed construction of a Multipurpose Cyclone Shelter (MPCS) at the Taranagar B.T.C. Vidyamandir under NCRMP-II project. The details of the MPCS site are given below:

ADMINISTRATIVE AND GENERAL DETAILS:

District	South 24 Parganas
Block	Gosaba
Gram Panchayat	Radhanagar Taranagar
Mouza	Baramollakhali
Plot No.	1421, 1301
JL No.	34
Police Station	Gosaba Police Station
Name of MPCS Site	Taranagar B.T.C. Vidyamandir
Land Ownership	The ownership of land belongs to School Authority. The Teacher-in-charge Taranagar B.T.C. Vidyamandir vill+P.O. - Boromollakhali, Gosaba on 18-11-2014 has given No objection Certificate (NOC) to The Dept. of Disaster Management, Govt. of West Bengal for construction of MPCS in their land.
Latitude and Longitude	22.2318461 (N), 88.85417474 (E)
Building Type	Pile+ RCC
Floor Area	1248.336 Sq. m (G+2, Roof level)
Height	14.150 m
Type of Foundation	Pile
Communication	0.147541 Kilometers from Metalled Road.
Use of MPCS	<ul style="list-style-type: none"> • During natural hazards, the building will be used for resettlement of affected inhabitants of the area for housing, fooding and medication. • Household cattle will be shifted at the same MPCS building for resting during natural hazards.
Demography	No. of House Hold : 960 Total Population : 4127 Total Male : 2096 Total Female : 2031 (Source : www.censusindia.gov.in)
Major Profession	Cultivation and agricultural related labour works are the major source of livelihood.
Ground Water Quality	Saline (Chloride > 250 mg/l or TDS > 500 mg/l)
Natural Hazards	<ul style="list-style-type: none"> • Flood • Earth Quake • Cyclone and Storms
Essential Statutory Clearance Requirement	CRZ (Coastal Regulation zone) Clearance was obtained from WBSCZMA vide permission letter No. 2523/EN/T-II-4/001/2011 dated 29 -09-2014.

ENVIRONMENT AND SOCIAL SCREENING FORM**Part A: General Information**

1. Name of the State	WEST BENGAL
2. Type of proposed sub-project activity (tick the applicable option)	
<ul style="list-style-type: none"> ▪ Cyclone Shelter <input checked="" type="checkbox"/> 	<ul style="list-style-type: none"> ▪ Name of MPCs: TARANAGAR B.T.C. VIDYAMANDIR
3. Location of the sub-project	
<ul style="list-style-type: none"> ▪ District 	South 24 Parganas
<ul style="list-style-type: none"> ▪ Block 	Gosaba
<ul style="list-style-type: none"> ▪ Gram Panchayat 	Radhanagar Taranagar
<ul style="list-style-type: none"> ▪ Mouza 	Baramollakhali
<ul style="list-style-type: none"> ▪ Village 	B.T.C.
<ul style="list-style-type: none"> ▪ Police Station 	Gosaba Police Station
<ul style="list-style-type: none"> ▪ Latitude & Longitude 	22.2318461 (N), 88.85417474 (E)
<ul style="list-style-type: none"> ▪ Plot No. 	1421, 1301
<ul style="list-style-type: none"> ▪ JL No. 	34
4. Size of the sub-project (approx. area in sq. mt/hac or length in mt/km, as relevant)	1248.336 Sq. m (G+2, Roof level) Dimension of Plot: 25m X 45m
5. Land Requirement (in hac./sq. mt.)	
<ul style="list-style-type: none"> ▪ Total Requirement 	
<ul style="list-style-type: none"> ▪ Private Land 	<input checked="" type="checkbox"/> The ownership of land belongs to School Authority.
<ul style="list-style-type: none"> ▪ Govt. Land 	
<ul style="list-style-type: none"> ▪ Forest Land 	
<ul style="list-style-type: none"> ▪ Present Land Status 	
6. Implementing Agency Details (sub-project level)	
<ul style="list-style-type: none"> ▪ Name of the Department/Agency 	Public Works Department, Govt. of West Bengal
<ul style="list-style-type: none"> ▪ Name of the designated contact person 	South 24 Parganas, Division-II
<ul style="list-style-type: none"> ▪ Designation 	Executive Engineer
<ul style="list-style-type: none"> ▪ E-mail Id 	eessdivn1@gmail.com
7. Details about the Screening Exercise	
<ul style="list-style-type: none"> ▪ Agency 	Institute of Environmental Studies and Wetland Management. Dept. of Environment. Govt. of West Bengal. DD-24, Sector-I, Saltlake. Kolkata-700064. Phone- 033-23340531/0231. FAX- 91-33-23580967

Part B (1): Environment Screening

Question	Yes	No	Details
1. Is the sub-project located in whole or part within the Coastal Regulation Zone?	✓		CRZ (Coastal Regulation zone) Clearance was obtained from WBSCZMA vide permission letter No. 2523/EN/T-II-4/001/2011 dated 29 -09-2014.
2. Is the sub-project located in whole or part in/near any of the following environmentally sensitive areas? (1 Km radius)			
a. Biosphere Reserve	✓		The project area is located within Sundarban Biosphere Reserve. But this type of construction is permitted activity within Sundarban Biosphere Reserve considering the indigenous people living here for last 200 years or so.
b. National Park		✓	
c. Wildlife/ Bird Sanctuary		✓	
d. Tiger or Elephant Reserve		✓	
e. Wetland		✓	
f. Important Bird Areas		✓	
g. Coastal Area with Coral		✓	
h. Mangroves Areas	✓		Dense mangrove patch within 50 m
i. Estuary with Mangroves		✓	
j. Natural Lakes		✓	
k. Swamps /Mudflats	✓		
l. Habitat of migratory birds (outside protected areas)		✓	
m. Migratory Route of Wild Animals /Birds		✓	
n. Area with threatened are/endangered fauna (outside protected areas)		✓	
o. Area with threatened /rare /endangered flora (outside protected areas)		✓	
p. Reserved/Protected Forest		✓	
q. Zoological Park / Botanical Garden		✓	
3. Is the sub-project located within 500 meters from rivers, streams, estuaries or deltaic mouths?		✓	
4. Is the sub-project located in whole or part near any of the following sensitive features? (1 Km radius and 100m in case of Archaeological Sites)			
a. World Heritage Sites		✓	
b. Archaeological monuments /sites (under ASI's Central / State list)		✓	
c. Historic Places (not listed under ASI-Central or State List but regionally / locally important)		✓	
d. Reservoirs/ Dams		✓	
e. Religious Places (Regionally or Locally important)		✓	

f. Public Water Supply areas from Rivers/ Surface Water Bodies/Ground Water Sources)		✓	
--	--	---	--

Part B (2): Result/Outcome of Environmental Screening Exercise

1	No Environment Impact Assessment Required	Not Required
2	Environment Impact Assessment Required	Not Required
3	CRZ clearance required	Required
4	Environmental Clearance Required	Not Required
5	Forest Clearance Required	Not Required

Part C (1): Social Screening

1. Does the sub-project activity require acquisition of private land?		
Yes ✓ The ownership of land belongs to School Authority. The Teacher-in-charge Taranagar B.T.C. Vidyamandir vill+P.O. - Boromollakhali, Gosaba on 18-11-2014 has given No objection Certificate (NOC) to The Dept. of Disaster Management, Govt. of West Bengal for construction of MPCs in their land.		No
Give the following details:	Private Land (sq mts/hac.)	✓
	Govt. Land (sq mts/hac.)	
	Forest Land (sq mts/hac.)	
2. Does the proposed sub-project activity result in demolition/removal of existing structures?		
Yes	No	✓
If so, give the following details:		
Number of public structures/buildings		
Number of common property resources (such as religious/cultural/ drinking water/wells/etc)		
Number of private structures (located on private or public land)		
3. Does the proposed Project activity result in loss of crops/trees?		
Yes	No	✓
4. Does the proposed Project activity result in loss of direct livelihood/ employment?		
Yes	No	✓
5. Does the proposed activity result in loss of mangrove ecosystem/ community forest on which nearby residents/local population are dependent for fuel wood/grazing etc.?		
Yes	No	✓
6. Does the proposed Project activity affect schedule tribe/caste communities?		
Yes	No	✓

Part C (2): Result/Outcome of Social Screening Exercise

1	Social Impact Assessment is Required	Not Required
2	Abbreviated RAP is required	Not Required
3	Full RAP is required	Not Required

PUBLIC CONSULTANCY MEETING

The public consultancy meeting was held at Taranagar B.T.C. Vidyamandir on 09.11.2016 at 4.30 PM. Main agenda of meeting was Construction of MPCS under NCRMP II. With the permission of the acting head teacher of Taranagar B.T.C. Vidyamandir, the meeting was chaired by the President of the School Management Committee Mr. Biswajit Hawly with the presence of the Secretary Mr. Barun Kumar Das, Pradhan of Radhanagar Taranagar Gram Panchayat Ms. Reba Mondal and the community people. The number of persons attended the meeting was 14.

In the meeting, the Head Teacher of the school shared that for last few years the initiatives have been taken at the Govt. level for construction of a Cyclone Shelter at the adjoining land of Taranagar B.T.C. Vidyamandir. For this, the School Committee and the Panchayat have already issued NOC (No Objection Certificate). The discussion on the use of the rooms of the shelter and its maintenance also took place. All the people who were present in the meeting gave their consent in favour of construction of the Shelter for the greater interest of the school and the community. As there was no other issue to be discussed, the meeting was concluded with a thanks-giving session.

মিটিং রেজল্যুশন বই		গ্রাম উন্নয়ন কমিটি/ মাঠা কমিটি/সমিতি
এস. ডি. এম. ওয়াই / এস. এইচ. ডি. / প্রাণ	মিটিং এর তারিখ : ০৯/১১/২০১৬	মিটিং এর স্থান : বিদ্যালয় ভবন
মিটিং এর ক্রমিক সংখ্যা : ১৫/১৬	মিটিং এর সময় : ৪.৩০ মিঃ-	
উপস্থিত সভ্যদের নাম		
১) Barun Kumar Das	৫) Litali Halder	
২) Anil Das	৬) Sumitra Halder	
৩) Biswajit Hawly	১০) Pranab Biswas	
৪) Babu Kumar Pramanick	১১) Swati K. Mondal	
৭) Nishikanta Hawly	১২) Bankimch. Biswas	
৮) Sopal Chandra Gayen	১৩) Sanchi P Mondal	
৯) Chittaranjan Mondal	১৪) Sudarshan Maity	
রেজল্যুশন		
আলোচ্যবিষয়:-		
১) NCRMP Scheme-র-অধীনে Cyclone Centre নির্মাণ সংক্রান্ত Public Consultancy meeting.		
কেন্দ্রটি বসবে :-		
<p>অন্য ইংলিশ/১১/২০১৬ তারিখের তারিখের বি.ডি.ডি. বিদ্যালয়টির বসে একটি প্রকল্পের আওতাধীন উন্নয়ন কর্মসূচী হিসেবে এই সভার সভাপতি হ'লেন School Management Committee এর সিনিয়র সভাপতি শ্রী বিষ্ণু হাটগী মহাশয়। সভাপতি শ্রী বিষ্ণু হাটগী মহাশয় প্রধান অতিথি হিসেবে সভায় অংশগ্রহণ করেছিলেন। সভায় প্রধান অতিথি হিসেবে উপস্থিত ছিলেন বিদ্যালয়ের প্রধান শিক্ষক শ্রী বিষ্ণু হাটগী মহাশয়। সভায় প্রধান অতিথি হিসেবে উপস্থিত ছিলেন বিদ্যালয়ের প্রধান শিক্ষক শ্রী বিষ্ণু হাটগী মহাশয়। সভায় প্রধান অতিথি হিসেবে উপস্থিত ছিলেন বিদ্যালয়ের প্রধান শিক্ষক শ্রী বিষ্ণু হাটগী মহাশয়।</p>		
<p>অন্য সভার প্রকল্পের আওতাধীন উন্নয়ন কর্মসূচী হিসেবে এই সভার সভাপতি হ'লেন School Management Committee এর সিনিয়র সভাপতি শ্রী বিষ্ণু হাটগী মহাশয়। সভায় প্রধান অতিথি হিসেবে উপস্থিত ছিলেন বিদ্যালয়ের প্রধান শিক্ষক শ্রী বিষ্ণু হাটগী মহাশয়। সভায় প্রধান অতিথি হিসেবে উপস্থিত ছিলেন বিদ্যালয়ের প্রধান শিক্ষক শ্রী বিষ্ণু হাটগী মহাশয়।</p>		

P-11
103

রেজল্যামেন

স্বদেশসেবায় এই cyclone centre নির্মাণে আর্থসহায়তা
তার সুবন্দুত বিদ্যালয় কর্তৃক ঠিক প্রকল্পের ক্ষেত্রে- মুদ্রার ও
বহুসংখ্যক ইত্যাদি বিধি বিধি অসামান্য কার্য। তাইসামান্য
সংসার উপস্থিত সন্তান, সমসাময়িক বিদ্যালয় ও তার আশ্রয়
অসামান্য সুবন্দুত, সামান্য ক্ষয় গিরমুখ কাণ্ড cyclone centre
নির্মাণের আশ্রয় সহনও হই।

P-11
03

সামান্যসামান্য আর্থ কোলন বিধি নব সামান্য অসামান্য
সহনসামান্য সামান্য বিদ্যালয় সামান্য সামান্য কার্য (যেহেতু)

Teacher-in-charge
Taranagar B.T.C. Vidyamandir
VIII, P.O. - Boranollakhali
P.S. - Gosaba, 24 Pgs. (5)

Official

Proshan
Radhanagar Taranagar
Gram Panchayat

Biswanjit Das
President
Taranagar B.T.C. Vidyamandir

Teacher-in-charge
Taranagar B.T.C. Vidyamandir
VIII, P.O. - Boranollakhali
P.S. - Gosaba, 24 Pgs. (5)

MAP OF THE MPCS

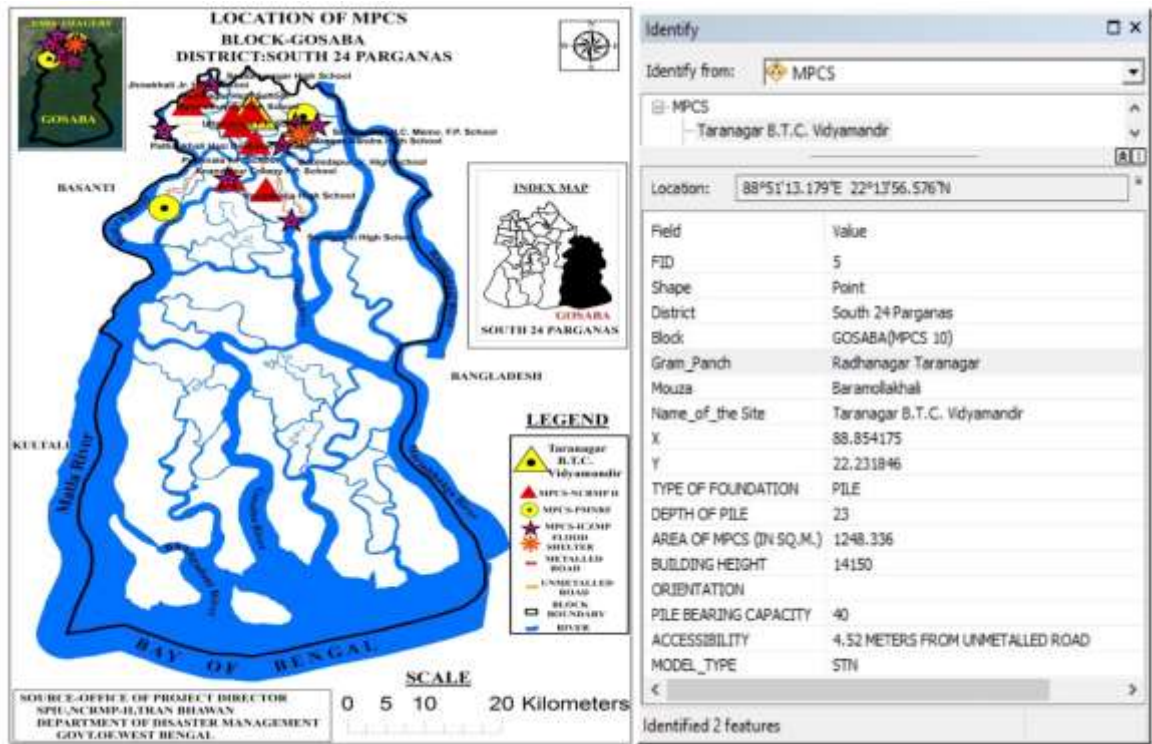


PHOTO GRAPH OF SITE BEFORE CONSTRUCTION





During December 2016



During March 2017



During May 2017



During September 2017



During December 2017

TARANAGAR SARASWATI HIGH SCHOOL

The Department of Disaster Management, Govt. of West Bengal has proposed construction of a Multipurpose Cyclone Shelter (MPCS) at the Taranagar Saraswati High School under NCRMP-II project. The details of the MPCS site are given below:

ADMINISTRATIVE AND GENERAL DETAILS:

District	South 24 Parganas
Block	Gosaba
Gram Panchayat	Radhanagar Taranagar
Mouza	Taranagar
Plot No.	452, 430/449/785
JL No.	41
Police Station	Gosaba Police Station
Name of MPCS Site	Taranagar Saraswati High School
Land Ownership	The ownership of land belongs to School Authority. The Headmaster Taranagar Saraswati High School P.O.-Taranagar, P.S- Gosaba, South 24 Pgs on 18-11-2014 has given No objection Certificate (NOC) to The Dept. of Disaster Management, Govt. of West Bengal for construction of MPCS in their land.
Latitude and Longitude	22.23138 (N), 88.854208 (E)
Building Type	Pile+ RCC
Floor Area	1248.336 Sq. m (G+2, Roof level)
Height	14.650m
Type of Foundation	Pile
Communication	0.113492 Kilometers from Metalled Road.
Use of MPCS	<ul style="list-style-type: none"> • During natural hazards, the building will be used for resettlement of affected inhabitants of the area for housing, fooding and medication. • Household cattle will be shifted at the same MPCS building for resting during natural hazards.
Demography	No. of House Hold : 1389 Total Population : 6572 Total Male : 3384 Total Female : 3188 <i>(Source :www.censusindia.gov.in)</i>
Major Profession	Cultivation and agricultural related labour works are the major source of livelihood.
Ground Water Quality	Saline (Chloride > 250 mg/l or TDS > 500 mg/l)
Natural Hazards	<ul style="list-style-type: none"> • Flood • Earth Quake • Cyclone and Storms
Essential Statutory Clearance Requirement	CRZ (Coastal Regulation zone) Clearance was obtained from WBSCZMA vide permission letter No. EN/267/T-II-4/001/2011 dated 31-01-2011.

ENVIRONMENT AND SOCIAL SCREENING FORM

Part A: General Information

1. Name of the State	WEST BENGAL
2. Type of proposed sub-project activity (tick the applicable option)	
<ul style="list-style-type: none"> ▪ Cyclone Shelter <input checked="" type="checkbox"/> 	<ul style="list-style-type: none"> ▪ Name of MPCS: TARANAGAR SARASWATI HIGH SCHOOL
3. Location of the sub-project	
<ul style="list-style-type: none"> ▪ District 	South 24 Parganas
<ul style="list-style-type: none"> ▪ Block 	Gosaba
<ul style="list-style-type: none"> ▪ Gram Panchayat 	Radhanagar Taranagar
<ul style="list-style-type: none"> ▪ Mouza 	Taranagar
<ul style="list-style-type: none"> ▪ Village 	Taranagar
<ul style="list-style-type: none"> ▪ Police Station 	Gosaba Police Station
<ul style="list-style-type: none"> ▪ Latitude & Longitude 	22.23138 (N), 88.854208 (E)
<ul style="list-style-type: none"> ▪ Plot No. 	452, 430/449/785
<ul style="list-style-type: none"> ▪ JL No. 	41
4. Size of the sub-project (approx. area in sq. mt/hac or length in mt/km, as relevant)	1248.336 Sq. m (G+2, Roof level) Dimension of Plot: 25m X 45m
5. Land Requirement (in hac./sq. mt.)	
<ul style="list-style-type: none"> ▪ Total Requirement 	
<ul style="list-style-type: none"> ▪ Private Land 	<input checked="" type="checkbox"/> The ownership of land belongs to School Authority.
<ul style="list-style-type: none"> ▪ Govt. Land 	
<ul style="list-style-type: none"> ▪ Forest Land 	
<ul style="list-style-type: none"> ▪ Present Land Status 	
6. Implementing Agency Details (sub-project level)	
<ul style="list-style-type: none"> ▪ Name of the Department/Agency 	Public Works Department, Govt. of West Bengal
<ul style="list-style-type: none"> ▪ Name of the designated contact person 	South 24 Parganas, Division-II
<ul style="list-style-type: none"> ▪ Designation 	Executive Engineer
<ul style="list-style-type: none"> ▪ E-mail Id 	eessdivn1@gmail.com
7. Details about the Screening Exercise	
<ul style="list-style-type: none"> ▪ Agency 	Institute of Environmental Studies and Wetland Management. Dept. of Environment. Govt. of West Bengal. DD-24, Sector-I, Saltlake. Kolkata-700064. Phone- 033-23340531/0231. FAX- 91-33-23580967

Part B (1): Environment Screening

Question	Yes	No	Details
1. Is the sub-project located in whole or part within the Coastal Regulation Zone?	✓		CRZ (Coastal Regulation zone) Clearance was obtained from WBSCZMA vide permission letter No. 2523/EN/T-II-4/001/2011 dated 29 -09-2014.
2. Is the sub-project located in whole or part in/near any of the following environmentally sensitive areas? (1 Km radius)			
a. Biosphere Reserve	✓		The project area is located within Sundarban Biosphere Reserve. But this type of construction is permitted activity within Sundarban Biosphere Reserve considering the indigenous people living here for last 200 years or so.
b. National Park		✓	
c. Wildlife/ Bird Sanctuary		✓	
d. Tiger or Elephant Reserve		✓	
e. Wetland		✓	
f. Important Bird Areas		✓	
g. Coastal Area with Coral		✓	
h. Mangroves Areas	✓		Dense mangrove patch within 50 m
i. Estuary with Mangroves		✓	
j. Natural Lakes		✓	
k. Swamps /Mudflats	✓		
l. Habitat of migratory birds (outside protected areas)		✓	
m. Migratory Route of Wild Animals /Birds		✓	
n. Area with threatened are/endangered fauna (outside protected areas)		✓	
o. Area with threatened /rare /endangered flora (outside protected areas)		✓	
p. Reserved/Protected Forest		✓	
q. Zoological Park / Botanical Garden		✓	
3. Is the sub-project located within 500 meters from rivers, streams, estuaries or deltaic mouths?		✓	
4. Is the sub-project located in whole or part near any of the following sensitive features? (1 Km radius and 100m in case of Archaeological Sites)			
a. World Heritage Sites		✓	
b. Archaeological monuments /sites (under ASI's Central / State list)		✓	
c. Historic Places (not listed under ASI-Central or State List but regionally / locally important)		✓	
d. Reservoirs/ Dams		✓	
e. Religious Places (Regionally or Locally important)		✓	

f. Public Water Supply areas from Rivers/ Surface Water Bodies/Ground Water Sources)		✓	
--	--	---	--

Part B (2): Result/Outcome of Environmental Screening Exercise

1	No Environment Impact Assessment Required	Not Required
2	Environment Impact Assessment Required	Not Required
3	CRZ clearance required	Required
4	Environmental Clearance Required	Not Required
5	Forest Clearance Required	Not Required

Part C (1): Social Screening

1. Does the sub-project activity require acquisition of private land?		
Yes ✓ The ownership of land belongs to School Authority. The Headmaster Taranagar Saraswati High School P.O.-Taranagar, P.S- Gosaba, S24 Pgs on 18-11-2014 has given No objection Certificate (NOC) to The Dept. of Disaster Management, Govt. of West Bengal for construction of MPCS in their land.		No
Give the following details:	Private Land (sq mts/hac.)	✓
	Govt. Land (sq mts/hac.)	
	Forest Land (sq mts/hac.)	
2. Does the proposed sub-project activity result in demolition/removal of existing structures?		
Yes	No	✓
If so, give the following details:		
Number of public structures/buildings		
Number of common property resources (such as religious/cultural/ drinking water/wells/etc)		
Number of private structures (located on private or public land)		
3. Does the proposed Project activity result in loss of crops/trees?		
Yes	No	✓
4. Does the proposed Project activity result in loss of direct livelihood/ employment?		
Yes	No	✓
5. Does the proposed activity result in loss of mangrove ecosystem/ community forest on which nearby residents/local population are dependent for fuel wood/grazing etc.?		
Yes	No	✓
6. Does the proposed Project activity affect schedule tribe/caste communities?		
Yes	No	✓

Part C (2): Result/Outcome of Social Screening Exercise

1	Social Impact Assessment is Required	Not Required
2	Abbreviated RAP is required	Not Required
3	Full RAP is required	Not Required






PUBLIC CONSULTANCY MEETING

The public consultancy meeting was held at Taranagar Saraswati School on 18.10.2016 at 3:30PM. Main agenda of meeting was construction of MPCS under NCRMP II. With the permission of the head teacher of Taranagar Saraswati School Mr. Amit Kumar Sanpui, the meeting was chaired by the President of the committee Mr. Nirmal Kumar Halder with the presence of the Secretary of the committee, Pradhan of Radhanagar Taranagar Gram Panchayat Ms. Reba Mondal and the community people. The number of persons attended the meeting was 20.

In the meeting, the Head Teacher of the school shared that for last few years the initiatives have been taken at the Govt. level for construction of a Cyclone Shelter at the adjoining land of Taranagar Saraswati School (Higher Secondary). For this, the School Committee and the Panchayat have already issued NOC (No Objection Certificate). The discussion on the maintenance of the shelter etc. also took place. All the people who were present in the meeting gave their consent in favour of construction of the Shelter for the greater interest of the school and the community. As there was no other issue to be discussed, the meeting was concluded with a thanks-giving session.

মিটিং রেজল্যুশন বই		- MEETING RESOLUTION BOOK			
মিটিং নং / Meeting No.	তারিখ / Date	উপস্থিত সভ্যগণের নাম NAME OF MEMBERS PRESENT	স্থান / Place সময় / Time		
	18/10/2016		সিদ্ধান্ত গ্রহণ সভা 3:30 PM		
১।	Nirmal Kumar Halder	১।	Pradhan	১৫।	Amit Kumar Sanpui
২।	Pradhan	২।	Secretary	১৬।	Mr. Kagan
৩।	Secretary	৩।	Pradhan	১৭।	Rajesh
৪।	Pradhan	৪।	Secretary	১৮।	Mr. Kagan
৫।	Secretary	৫।	Pradhan	১৯।	Mr. Kagan
৬।	Pradhan	৬।	Secretary	২০।	Mr. Kagan
৭।	Secretary	৭।	Pradhan	২১।	Mr. Kagan
৮।	Pradhan	৮।	Secretary	২২।	Mr. Kagan
৯।	Secretary	৯।	Pradhan	২৩।	Mr. Kagan
১০।	Pradhan	১০।	Secretary	২৪।	Mr. Kagan
১১।	Secretary	১১।	Pradhan	২৫।	Mr. Kagan
১২।	Pradhan	১২।	Secretary	২৬।	Mr. Kagan
১৩।	Secretary	১৩।	Pradhan	২৭।	Mr. Kagan
১৪।	Pradhan	১৪।	Secretary	২৮।	Mr. Kagan
১৫।	Secretary	১৫।	Pradhan	২৯।	Mr. Kagan
১৬।	Pradhan	১৬।	Secretary	৩০।	Mr. Kagan
১৭।	Secretary	১৭।	Pradhan	৩১।	Mr. Kagan
১৮।	Pradhan	১৮।	Secretary	৩২।	Mr. Kagan
১৯।	Secretary	১৯।	Pradhan	৩৩।	Mr. Kagan
২০।	Pradhan	২০।	Secretary	৩৪।	Mr. Kagan
২১।	Secretary	২১।	Pradhan	৩৫।	Mr. Kagan
২২।	Pradhan	২২।	Secretary	৩৬।	Mr. Kagan
২৩।	Secretary	২৩।	Pradhan	৩৭।	Mr. Kagan
২৪।	Pradhan	২৪।	Secretary	৩৮।	Mr. Kagan
২৫।	Secretary	২৫।	Pradhan	৩৯।	Mr. Kagan
২৬।	Pradhan	২৬।	Secretary	৪০।	Mr. Kagan
২৭।	Secretary	২৭।	Pradhan	৪১।	Mr. Kagan
২৮।	Pradhan	২৮।	Secretary	৪২।	Mr. Kagan
২৯।	Secretary	২৯।	Pradhan	৪৩।	Mr. Kagan
৩০।	Pradhan	৩০।	Secretary	৪৪।	Mr. Kagan
৩১।	Secretary	৩১।	Pradhan	৪৫।	Mr. Kagan
৩২।	Pradhan	৩২।	Secretary	৪৬।	Mr. Kagan
৩৩।	Secretary	৩৩।	Pradhan	৪৭।	Mr. Kagan
৩৪।	Pradhan	৩৪।	Secretary	৪৮।	Mr. Kagan
৩৫।	Secretary	৩৫।	Pradhan	৪৯।	Mr. Kagan
৩৬।	Pradhan	৩৬।	Secretary	৫০।	Mr. Kagan
৩৭।	Secretary	৩৭।	Pradhan	৫১।	Mr. Kagan
৩৮।	Pradhan	৩৮।	Secretary	৫২।	Mr. Kagan
৩৯।	Secretary	৩৯।	Pradhan	৫৩।	Mr. Kagan
৪০।	Pradhan	৪০।	Secretary	৫৪।	Mr. Kagan
৪১।	Secretary	৪১।	Pradhan	৫৫।	Mr. Kagan
৪২।	Pradhan	৪২।	Secretary	৫৬।	Mr. Kagan
৪৩।	Secretary	৪৩।	Pradhan	৫৭।	Mr. Kagan
৪৪।	Pradhan	৪৪।	Secretary	৫৮।	Mr. Kagan
৪৫।	Secretary	৪৫।	Pradhan	৫৯।	Mr. Kagan
৪৬।	Pradhan	৪৬।	Secretary	৬০।	Mr. Kagan
৪৭।	Secretary	৪৭।	Pradhan	৬১।	Mr. Kagan
৪৮।	Pradhan	৪৮।	Secretary	৬২।	Mr. Kagan
৪৯।	Secretary	৪৯।	Pradhan	৬৩।	Mr. Kagan
৫০।	Pradhan	৫০।	Secretary	৬৪।	Mr. Kagan
৫১।	Secretary	৫১।	Pradhan	৬৫।	Mr. Kagan
৫২।	Pradhan	৫২।	Secretary	৬৬।	Mr. Kagan
৫৩।	Secretary	৫৩।	Pradhan	৬৭।	Mr. Kagan
৫৪।	Pradhan	৫৪।	Secretary	৬৮।	Mr. Kagan
৫৫।	Secretary	৫৫।	Pradhan	৬৯।	Mr. Kagan
৫৬।	Pradhan	৫৬।	Secretary	৭০।	Mr. Kagan
৫৭।	Secretary	৫৭।	Pradhan	৭১।	Mr. Kagan
৫৮।	Pradhan	৫৮।	Secretary	৭২।	Mr. Kagan
৫৯।	Secretary	৫৯।	Pradhan	৭৩।	Mr. Kagan
৬০।	Pradhan	৬০।	Secretary	৭৪।	Mr. Kagan
৬১।	Secretary	৬১।	Pradhan	৭৫।	Mr. Kagan
৬২।	Pradhan	৬২।	Secretary	৭৬।	Mr. Kagan
৬৩।	Secretary	৬৩।	Pradhan	৭৭।	Mr. Kagan
৬৪।	Pradhan	৬৪।	Secretary	৭৮।	Mr. Kagan
৬৫।	Secretary	৬৫।	Pradhan	৭৯।	Mr. Kagan
৬৬।	Pradhan	৬৬।	Secretary	৮০।	Mr. Kagan
৬৭।	Secretary	৬৭।	Pradhan	৮১।	Mr. Kagan
৬৮।	Pradhan	৬৮।	Secretary	৮২।	Mr. Kagan
৬৯।	Secretary	৬৯।	Pradhan	৮৩।	Mr. Kagan
৭০।	Pradhan	৭০।	Secretary	৮৪।	Mr. Kagan
৭১।	Secretary	৭১।	Pradhan	৮৫।	Mr. Kagan
৭২।	Pradhan	৭২।	Secretary	৮৬।	Mr. Kagan
৭৩।	Secretary	৭৩।	Pradhan	৮৭।	Mr. Kagan
৭৪।	Pradhan	৭৪।	Secretary	৮৮।	Mr. Kagan
৭৫।	Secretary	৭৫।	Pradhan	৮৯।	Mr. Kagan
৭৬।	Pradhan	৭৬।	Secretary	৯০।	Mr. Kagan
৭৭।	Secretary	৭৭।	Pradhan	৯১।	Mr. Kagan
৭৮।	Pradhan	৭৮।	Secretary	৯২।	Mr. Kagan
৭৯।	Secretary	৭৯।	Pradhan	৯৩।	Mr. Kagan
৮০।	Pradhan	৮০।	Secretary	৯৪।	Mr. Kagan
৮১।	Secretary	৮১।	Pradhan	৯৫।	Mr. Kagan
৮২।	Pradhan	৮২।	Secretary	৯৬।	Mr. Kagan
৮৩।	Secretary	৮৩।	Pradhan	৯৭।	Mr. Kagan
৮৪।	Pradhan	৮৪।	Secretary	৯৮।	Mr. Kagan
৮৫।	Secretary	৮৫।	Pradhan	৯৯।	Mr. Kagan
৮৬।	Pradhan	৮৬।	Secretary	১০০।	Mr. Kagan
৮৭।	Secretary	৮৭।	Pradhan		
৮৮।	Pradhan	৮৮।	Secretary		
৮৯।	Secretary	৮৯।	Pradhan		
৯০।	Pradhan	৯০।	Secretary		
৯১।	Secretary	৯১।	Pradhan		
৯২।	Pradhan	৯২।	Secretary		
৯৩।	Secretary	৯৩।	Pradhan		
৯৪।	Pradhan	৯৪।	Secretary		
৯৫।	Secretary	৯৫।	Pradhan		
৯৬।	Pradhan	৯৬।	Secretary		
৯৭।	Secretary	৯৭।	Pradhan		
৯৮।	Pradhan	৯৮।	Secretary		
৯৯।	Secretary	৯৯।	Pradhan		
১০০।	Pradhan		Secretary		

P-11
107

নং / No.	রেজল্যুশন / Resolution Adopted
	<p>আলাহাবাদ আর ফোন নব্বইটা দা মাধ্যম প্রতিষ্ঠা অধ্যয়ন অধিষ্ঠান বিদ্যাবান জাতিতে অতিরিক্ত কাজ করা হবে,</p>
	<p>P-11 107</p>
 স্বাক্ষরিত/স্বাক্ষরিতক	Nirmal Kumar Halder
Teacher-In-charge Taranagar Saraswati High School (H.S.) P.O.-Taranagar, Sbn. Coastal, 24Pgs.(S)	 President Taranagar Saraswati High School (H.S.) P.O.-Taranagar, Sbn. Coastal, 24Pgs.(S)
	 Prodhan Radhanagar Taranagar Gram Panchayet
	 Attested
	 Teacher-In-charge Taranagar Saraswati High School (H.S.) P.O.-Taranagar, Sbn. Coastal, 24Pgs.(S)

MAP OF THE MPCS

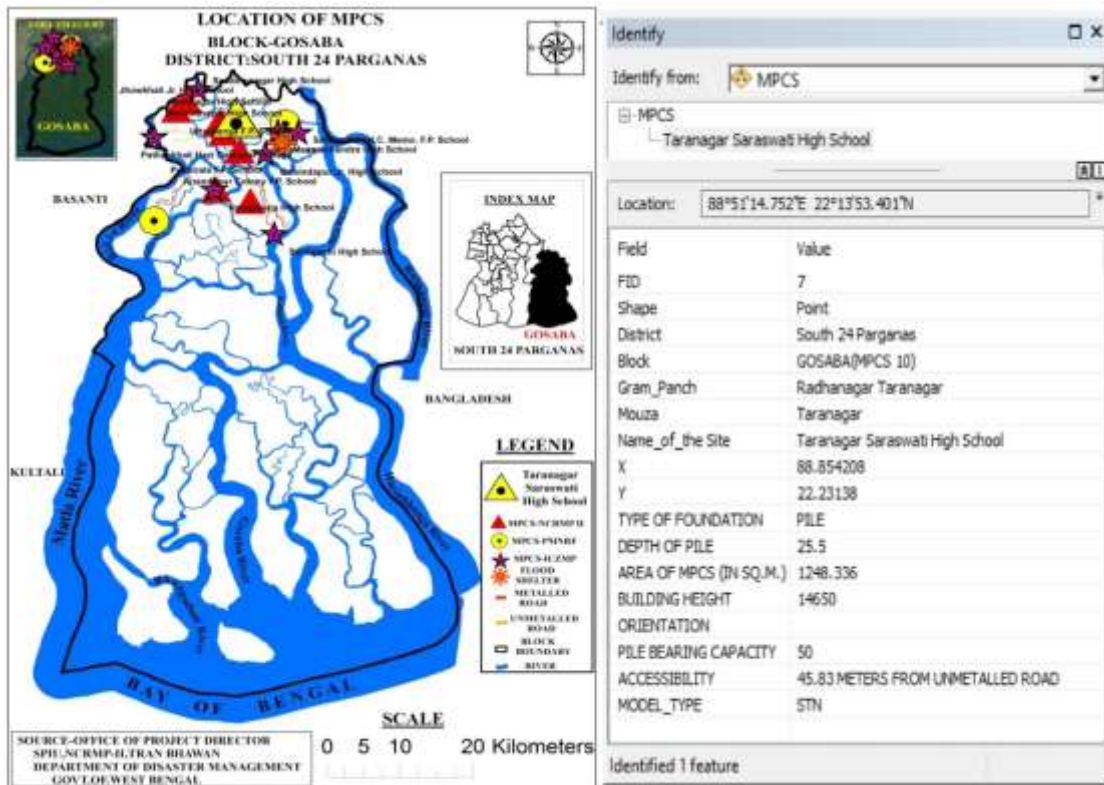


PHOTO GRAPH OF SITE BEFORE CONSTRUCTION





During December 2016



During April 2017



During June 2017



During September 2017



During December 2017

UTTARDANGA (DAAG NO. 1084, 1085)
(Old Site: UTTARDANGA F.P. SCHOOL)

The Department of Disaster Management, Govt. of West Bengal has proposed construction of a Multipurpose Cyclone Shelter (MPCS) at the Uttardanga, DAAG NO. 1084, 1085 (Old Site Uttardanga F.P. School) under NCRMP-II project. The details of the MPCS site are given below:

ADMINISTRATIVE AND GENERAL DETAILS:

District	South 24 Parganas
Block	Gosaba
Gram Panchayat	Rangabelia
Mouza	Uttardanga
Plot No.	1242, 1245
JL No.	43
Police Station	Gosaba Police Station
Name of MPCS Site	UTTARDANGA (DAAG NO. 1084,1085) (Old Site Uttardanga F.P. School)
Land Ownership	The ownership of land belongs to District Authority. The Block Development Officer on 2-3-2017 has given No objection Certificate (NOC) to The Dept. of Disaster Management, Govt. of West Bengal for construction of MPCS in their land.
Latitude and Longitude	22.189872 (N), 88.858187 (E)
Building Type	Pile+ RCC
Floor Area	1248.336 Sq. m (G+2,Roof level)
Height	15.150 m
Type of Foundation	Pile
Communication	
Use of MPCS	<ul style="list-style-type: none"> • During natural hazards, the building will be used for resettlement of affected inhabitants of the area for housing, fooding and medication. • Household cattle will be shifted at the same MPCS building for resting during natural hazards.
Demography	No. of House Hold : 851 Total Population : 3673 Total Male : 1844 Total Female : 1829 <i>(Source :www.censusindia.gov.in)</i>
Major Profession	Cultivation and agricultural related labour works are the major source of livelihood.
Ground Water Quality	Saline (Chloride > 250 mg/l or TDS > 500 mg/l)
Natural Hazards	<ul style="list-style-type: none"> • Flood • Earth Quake • Cyclone and Storms
Essential Statutory Clearance Requirement	CRZ (Coastal Regulation zone) Clearance was obtained from WBSCZMA vide permission letter No. EN/267/T-II-4/001/2011 dated 31-01-2011 (for old site).

ENVIRONMENT AND SOCIAL SCREENING FORM**Part A: General Information**

1. Name of the State	WEST BENGAL
2. Type of proposed sub-project activity (tick the applicable option)	
<ul style="list-style-type: none"> ▪ Cyclone Shelter <input checked="" type="checkbox"/> 	<ul style="list-style-type: none"> ▪ Name of MPCS: UTTARDANGA, DAAG NO. 1084,1085 (Old Site: UTTARDANGA F.P. SCHOOL)
3. Location of the sub-project	
<ul style="list-style-type: none"> ▪ District 	South 24 Parganas
<ul style="list-style-type: none"> ▪ Block 	Gosaba
<ul style="list-style-type: none"> ▪ Gram Panchayat 	Rangabelia
<ul style="list-style-type: none"> ▪ Mouza 	Uttardanga
<ul style="list-style-type: none"> ▪ Village 	Uttardanga
<ul style="list-style-type: none"> ▪ Police Station 	Gosaba Police Station
<ul style="list-style-type: none"> ▪ Latitude & Longitude 	22.189872 (N), 88.858187 (E)
<ul style="list-style-type: none"> ▪ Plot No. 	1242, 1245
<ul style="list-style-type: none"> ▪ JL No. 	43
4. Size of the sub-project (approx. area in sq. mt/hac or length in mt/km, as relevant)	1248.336 Sq. m (G+2,Roof level) Dimension of Plot: 25m X 45m
5. Land Requirement (in hac./sq. mt.)	
<ul style="list-style-type: none"> ▪ Total Requirement 	
<ul style="list-style-type: none"> ▪ Private Land 	
<ul style="list-style-type: none"> ▪ Govt. Land 	<input checked="" type="checkbox"/> The ownership of land belongs to District Authority
<ul style="list-style-type: none"> ▪ Forest Land 	
<ul style="list-style-type: none"> ▪ Present Land Status 	
6. Implementing Agency Details (sub-project level)	
<ul style="list-style-type: none"> ▪ Name of the Department/Agency 	Public Works Department, Govt. of West Bengal
<ul style="list-style-type: none"> ▪ Name of the designated contact person 	South 24 Parganas, Division-II
<ul style="list-style-type: none"> ▪ Designation 	Executive Engineer
<ul style="list-style-type: none"> ▪ E-mail Id 	eessdivn1@gmail.com
7. Details about the Screening Exercise	
<ul style="list-style-type: none"> ▪ Agency 	ARKITECHNO Consultants (India) Pvt. Netguru Building, Block – GP, E 2-4. Saltlake,Kolkata,West Bengal.PIN- 700091 Phone- 03340035391.

Part B (1): Environment Screening

Question	Yes	No	Details
1. Is the sub-project located in whole or part within the Coastal Regulation Zone?	✓		CRZ (Coastal Regulation zone) Clearance was obtained from WBSCZMA vide permission letter No. EN/267/T-II-4/001/2011 dated 31-01-2011 for old site.
2. Is the sub-project located in whole or part in/near any of the following environmentally sensitive areas? (1 Km radius)			
a. Biosphere Reserve	✓		The project area is located within Sundarban Biosphere Reserve. But this type of construction is permitted activity within Sundarban Biosphere Reserve considering the indigenous people living here for last 200 years or so.
b. National Park		✓	
c. Wildlife/ Bird Sanctuary		✓	
d. Tiger or Elephant Reserve		✓	
e. Wetland		✓	
f. Important Bird Areas		✓	
g. Coastal Area with Coral		✓	
h. Mangroves Areas		✓	
i. Estuary with Mangroves		✓	
j. Natural Lakes		✓	
k. Swamps /Mudflats		✓	
l. Habitat of migratory birds (outside protected areas)		✓	
m. Migratory Route of Wild Animals /Birds		✓	
n. Area with threatened are/endangered fauna (outside protected areas)		✓	
o. Area with threatened /rare /endangered flora (outside protected areas)		✓	
p. Reserved/Protected Forest		✓	
q. Zoological Park / Botanical Garden		✓	
3. Is the sub-project located within 500 meters from rivers, streams, estuaries or deltaic mouths?		✓	
4. Is the sub-project located in whole or part near any of the following sensitive features? (1 Km radius and 100m in case of Archaeological Sites)			
a. World Heritage Sites		✓	
b. Archaeological monuments /sites (under ASI's Central / State list)		✓	
c. Historic Places (not listed under ASI-Central or State List but regionally / locally important)		✓	
d. Reservoirs/ Dams		✓	
e. Religious Places (Regionally or Locally important)		✓	

f. Public Water Supply areas from Rivers/ Surface Water Bodies/Ground Water Sources)		✓	
--	--	---	--

Part B (2): Result/Outcome of Environmental Screening Exercise

1	No Environment Impact Assessment Required	Not Required
2	Environment Impact Assessment Required	Not Required
3	CRZ clearance required	Required
4	Environmental Clearance Required	Not Required
5	Forest Clearance Required	Not Required

Part C (1): Social Screening

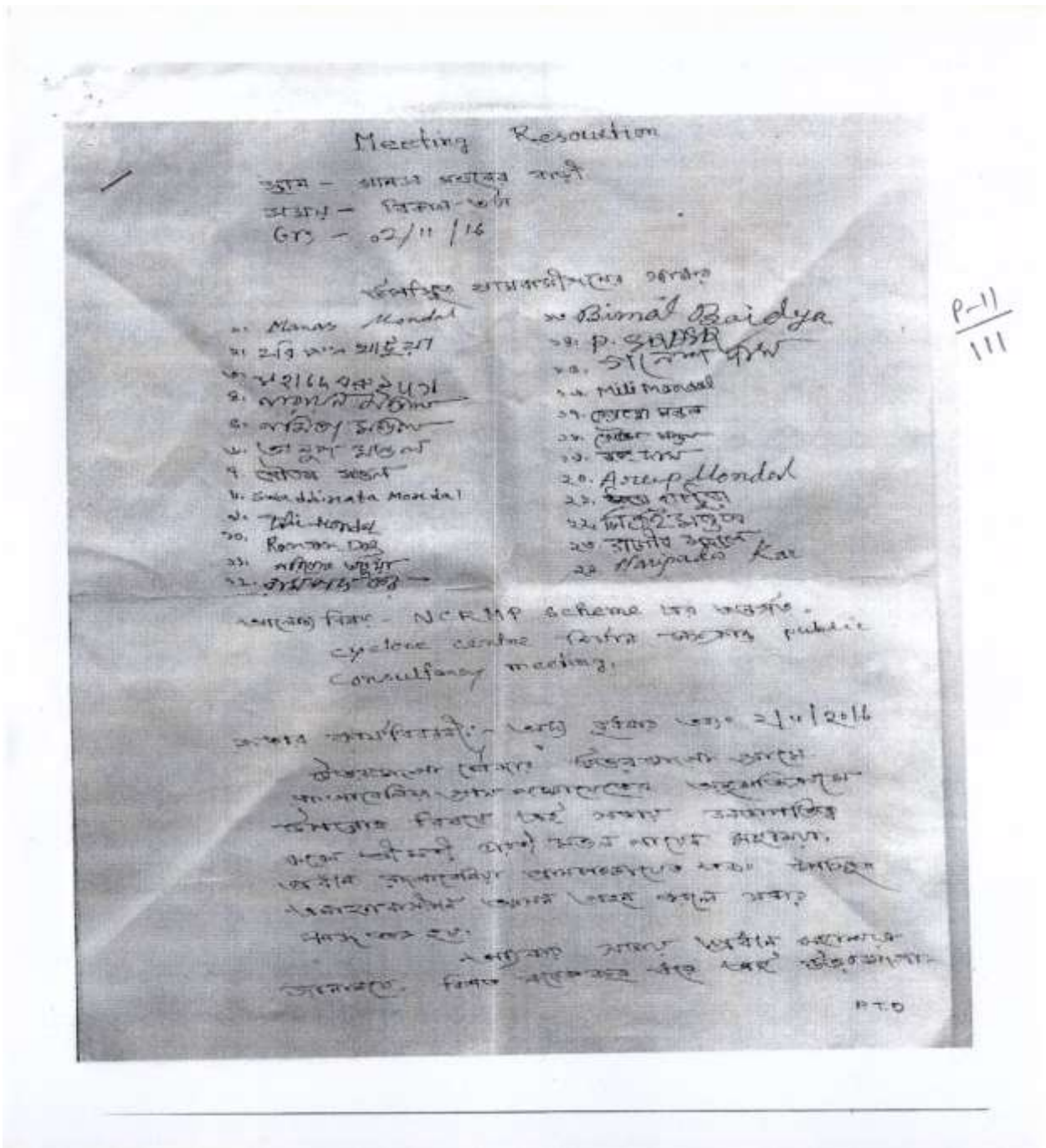
1. Does the sub-project activity require acquisition of private land?		
Yes	No ✓ The ownership of land belongs to District Authority. The Block Development Officer on 2-3-2017 has given No objection Certificate (NOC) to The Dept. of Disaster Management, Govt. of West Bengal for construction of MPCs in their land.	
Give the following details:	Private Land (sq mts/hac.)	
	Govt. Land (sq mts/hac.)	✓
	Forest Land (sq mts/hac.)	
2. Does the proposed sub-project activity result in demolition/removal of existing structures?		
Yes	No	✓
If so, give the following details:		
Number of public structures/buildings		
Number of common property resources (such as religious/cultural/ drinking water/wells/etc)		
Number of private structures (located on private or public land)		
3. Does the proposed Project activity result in loss of crops/trees?		
Yes	No	✓
4. Does the proposed Project activity result in loss of direct livelihood/ employment?		
Yes	No	✓
5. Does the proposed activity result in loss of mangrove ecosystem/ community forest on which nearby residents/local population are dependent for fuel wood/grazing etc.?		
Yes	No	✓
6. Does the proposed Project activity affect schedule tribe/caste communities?		
Yes	No	✓

Part C (2): Result/Outcome of Social Screening Exercise

1	Social Impact Assessment is Required	Not Required
2	Abbreviated RAP is required	Not Required
3	Full RAP is required	Not Required

PUBLIC CONSULTANCY MEETING

The public consultancy meeting was held at Residence of Mr. Manas Mondal on 02.11.2016 at 3:00PM. Main agenda of meeting was construction of MPCS under NCRMP II. In the meeting, a total number of 24 people participated including the Pradhan of Rangabelia Gram Panchayat Ms. Bharati Mondal. The Pradhan shared that for last few years the initiatives have been taken at the Govt. level for construction of a Cyclone Shelter at the land owned by Mr. Manas Mondal in Uttardanga. For this, NOC (No Objection Certificate) has already been issued by Gram Panchayat. The Pradhan of Gram Panchayat also discussed about the use of the rooms of the shelter and its maintenance. All the people who were present in the meeting gave their consent in favour of construction of the Shelter for the greater interest of the school and the community. As there was no other issue to be discussed, the meeting was concluded with a thanks-giving session.



ଅନୁରୋଧ କରାଯାଇ ଉପରୋକ୍ତ ନିୟମ ଓ ନିୟମାବଳୀ
 ଅନୁଯାୟୀ cyclone centre ତିଆରି କରାଯାଇ ଏହାକୁ
 ଉପରୋକ୍ତ ନିୟମାବଳୀ ଅନୁଯାୟୀ ପାଳନ କରାଯିବ। ଏହାକୁ
 ଉପରୋକ୍ତ ନିୟମାବଳୀ ଅନୁଯାୟୀ ପାଳନ କରାଯିବ। ଏହାକୁ
 (NRO) ନିୟମାବଳୀ ଅନୁଯାୟୀ ପାଳନ କରାଯିବ। ଏହାକୁ
 ପାଳନ କରାଯିବ। ଏହାକୁ ପାଳନ କରାଯିବ। ଏହାକୁ

P-11
 III

ଉପରୋକ୍ତ ନିୟମାବଳୀ ଅନୁଯାୟୀ cyclone centre
 ତିଆରି କରାଯିବ। ଏହାକୁ ପାଳନ କରାଯିବ। ଏହାକୁ
 ପାଳନ କରାଯିବ। ଏହାକୁ ପାଳନ କରାଯିବ। ଏହାକୁ
 ପାଳନ କରାଯିବ। ଏହାକୁ ପାଳନ କରାଯିବ। ଏହାକୁ

ଉପରୋକ୍ତ ନିୟମାବଳୀ ଅନୁଯାୟୀ cyclone centre
 ତିଆରି କରାଯିବ। ଏହାକୁ ପାଳନ କରାଯିବ। ଏହାକୁ
 ପାଳନ କରାଯିବ। ଏହାକୁ ପାଳନ କରାଯିବ। ଏହାକୁ
 ପାଳନ କରାଯିବ। ଏହାକୁ ପାଳନ କରାଯିବ। ଏହାକୁ

ଉପରୋକ୍ତ ନିୟମାବଳୀ ଅନୁଯାୟୀ cyclone centre
 ତିଆରି କରାଯିବ। ଏହାକୁ ପାଳନ କରାଯିବ। ଏହାକୁ
 ପାଳନ କରାଯିବ। ଏହାକୁ ପାଳନ କରାଯିବ। ଏହାକୁ
 ପାଳନ କରାଯିବ। ଏହାକୁ ପାଳନ କରାଯିବ। ଏହାକୁ

୨୩/୧୧/୧୬
 Rangabali Gram, Panchajyoti
 Rangabali, South 24 Parganas

Chandra Shekhar Gaidya
 ୨୩/୧୧/୧୬
 Rangabali Gram, Panchajyoti
 P.S. Occoba, South 24 Parg

MAP OF THE MPCS

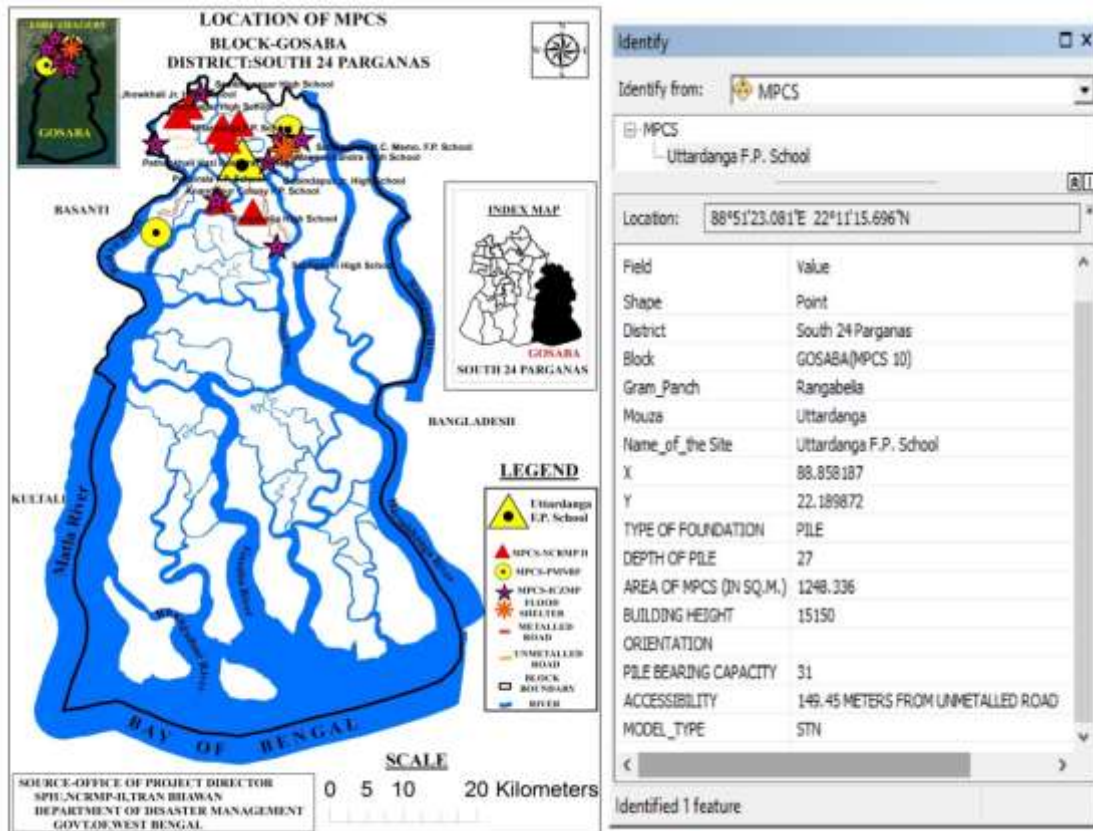


PHOTO GRAPH OF SITE DURING CONSTRUCTION





During December 2016



During February 2017



During May 2017



During August 2017



During November 2017